

वन विभाग हरियाणा सरकार

कार्यालय :- वन मण्डल अधिकारी, मोरनी पिंजौर वन मण्डल, पिंजौर

वन परिसर पिंजौर, दूरभाष / फैक्स नं० 01733-230537

e-mail-dfomorni@gmail.com

क्रमांक:-

4047

दिनांक:- 30-03-2022

सेवा में:-

मुख्य वन संरक्षक, उत्तरी परिमण्डल,
कम्पनी बाग, अम्बाला, हरियाणा।

विषय:-

**Diversion of 0.0076 Hac. of Forest Land for access to approach road from the proposed site of M/s Landmark Crafts Pvt. Ltd. situated at Village - Mauli, Hb No. 16, Tehsil - Barwala, Distt. - Panchkula (HR).
(FP/HR/APPROACH/148881/2021)**

उपरोक्त विषय पर Mr. Vipin lidoo, Director of Landmark Crafts Pvt ltd, Village - Mauli, Tehsil - Barwala, Distt - Panchkula सरकारी वन भूमि में 0.0076 है० को डाईवर्ट करने हेतु भारतीय वन संरक्षण अधिनियम 1980 के तहत प्रस्ताव किया गया है। इस प्रस्ताव में चैक लिस्ट 18 के अनुसार

क्र० सं०	विवरण	राशि (Rs.)
1	Compensatory Afforestation Charges	137910
2	Additional Compensatory Afforestation	0
3	Surpervior/ Over head/ Miscellaneous Charges (10%)	13791
4	Catchment Area Treatment	45510.30
5	Tree Felling Charges	1512
6	Net present Value of Forest land	10314.04
Total (Rs.)		209037.34
Or say (Rs.)		209038

उक्त राशि सैधान्तिक स्वीकृति के उपरान्त एजेंसी से जमा करवाई जाएगी। प्रस्ताव को वन राजिक अधिकारी, रायपुर रानी की रिपोर्ट के आधार पर तथा मौके के मुआयने अनुसार ही तैयार किया गया है। प्रस्ताव के दस्तावेजों की चैक लिस्ट अनुसार संकलित करके नम्बरवार लगाया गया है तथा नवीनतम मजदूरी की दरों के अनुसार पौधारोपण योजना केन्द्र व राज्य सरकार के गजट नोटिफिकेशन व हिदायतों अनुसार तैयार की गई है।

प्रस्ताव का फाईल नं० **FP/HR/APPROACH/148881/2021** है। प्रस्ताव को वैबसाईट पर हस्ताक्षर उपरान्त फीड किया गया है। इस बारे आपको यह भी अवगत करवाया जाता है कि प्रोजेक्ट में 0.0076 है० का प्रस्ताव डाला गया है। वन राजिक अधिकारी, रायपुर रानी तथा अधीनस्थ अमले की रिपोर्ट के अनुसार पाया गया है कि प्रयोक्ता एजेंसी द्वारा वन संरक्षण अधिनियम 1980 की उल्लंघना नहीं की गई है। वन राजिक अधिकारी, रायपुर रानी की रिपोर्ट के अनुसार प्रस्ताव पर कार्य करने पर 3 पेड़ नष्ट होंगे। इसलिए सरकार की हिदायतों के अनुसार स्कीम बनाई गई है। जिसका केस इस कार्यालय द्वारा आपको मुख्य वन संरक्षक, एफ०सी०ए०, हरियाणा, पंचकूला के पत्र क्र० **FCA Guideline/D-X-66-Vol-XIV-7413 dated 10-09-2020** की हिदायतों के अनुसार ऑनलाईन पोर्टल के माध्यम से भेजा जाता है।

वन मण्डल अधिकारी,
मोरनी वन मण्डल,
पिंजौर
25/3/2022

पृ०क्र०:

4048

दिनांक: 30-03-2022

एक प्रति Mr. Vipin lidoo, Director of Landmark Crafts Pvt ltd, Village - Mauli, Tehsil - Barwala, Distt - Panchkula को भेजते हुए सूचित किया जाता है कि मण्डल कार्यालय से प्रस्ताव अपलोड किया जा चुका है। आप अपने रजिस्ट्रेशन नं० के पासवर्ड से प्रस्ताव की वर्तमान की स्थिति बारे जानकारी प्राप्त कर सकते हैं तथा प्रस्ताव के बारे में किसी भी तरह की मंत्रणा के लिए आप (1) वन संरक्षक, उत्तरी परिमण्डल, कम्पनी बाग, अम्बाला (2) अतिरिक्त प्रधान मुख्य वन संरक्षक एवं नोडल ऑफिसर (एफ०सी०ए०), सैक्टर 6 पंचकूला तथा (3) प्रधान मुख्य वन संरक्षक, हरियाणा पंचकूला के कार्यालय से सम्पर्क कर सकते हैं। प्रस्ताव DCF/DFO कार्यालय से स्वीकृति हेतु प्रेषित किया जा रहा है।

वन मण्डल अधिकारी,
मोरनी वन मण्डल,
पिंजौर
25/3/2022

Full Title of the Project: Diversion of 0.0076 Hac. of Forest Land for access to approach road from the proposed site of M/s Landmark Crafts Pvt. Ltd. situated at Village - Mauli, Hb No. 16, Tehsil – Barwala, Distt. – Panchkula (HR)

File No.	(FP/HR/ APPROACH/148881/2021)	
Date of Proposal:		
PART-II		
(To be filled by the Deputy Conservator of Forests)		
State Serial No. of Proposal :		
a)	Location of the project/Scheme	Diversion of 0.0076 Hac. of Forest Land for access to approach road from the proposed site of M/s Landmark Crafts Pvt. Ltd. situated at Village - Mauli, Hb No. 16, Tehsil – Barwala, Distt. – Panchkula (HR)
(I)	State/Union Territory	Haryana
(ii)	District	Panchkula
(iii)	Forest Division	D.F.O (T), Morni, Pinjore
(iv)	Area of Forestland proposed for diversion (in Ha)	0.0076 Ha
(v)	Legal status of forest.	P.F
(vi)	Density of vegetation.	0.10
(vii)	Species-wise (scientific names) and diameter class-wise enumeration of trees.	Attached
(viii)	Brief note on vulnerability of the forest area to erosion.	No.
(ix)	Approximate distance of proposed site for diversion from boundary of forest.	Site proposed site for diversion within Forest
(x)	Whether forms part of National, wildlife sanctuary, Biosdphere reserve, Tiger reserve, Elephant corridor, etc. (if so, the detail of the area and comments of the Chief Wildlife warden to be annexed).	No
(xi)	Whether any rare / endangered / unique species of Flora and Fauna found in area if so details thereof.	Not found at present
(xii)	Whether any protected archaeological / heritage site / defence establishment or any other important monument is located in the area. If so the details thereof with NOC from competent authority, if required.	No
8	Whether the requirement of forestland as proposed by user agency in col 2 of part 1 is un avoidable and barest minimum for the project. If NO, recommendation item wise with details alternatives examined.	Yes.

9	Whether any work violating the act has been carried out (Yes/No). If yes details of the same including period of work done, action taken in violation is still in progress.	No
10	Details of compensatory afforestation Scheme :	Attached
i)	Details of Non forest area/ degrade forest area identifies for compensatory afforestation, its distance from adjoining forest, number of plants, size of each path.	Attached
ii)	Map showing non-forest area indentified for compensatory afforestation and adjoining forest boundaries.	Attached
iii)	Detailed compensator afforestation scheme including species to be planted, implementing agency, time schedule, costructure etc..	Attached
iv)	Total financial outlay for compensatory afforestation scheme.	Attached
v)	Certificates from competent authority regarding suitability of area identified for compensatory afforestation from management point of view. (To be signed by the concerned Deputy Conservator of forests)	Suitability certificate attached.
11	Site inspection report of the DCF (to be enclosed) especially highlighting facts asked in col-7 (xi, xii) 8 and 9 above.	Attached
12	Division/District profile :	
i)	Geographical area of district.	81615 Ha.
ii)	Forest area of District	38214.54 Ha.
iii)	Total forest area diverted since 1980 with number of cases. Upto 31-03-2017	Previous from 01-04-1980 Diverted area (Ha) = 538.6344. This proposal forest area = 0.0076 Ha. Total forest area Diverted in Ha. = 538.6344
iv)	Total compensatory afforestation stipulated in the district/vision since 1980 on 31-03-2017	
a)	Forestland including penal compensatory afforestation.	298.6744 Ha.
b)	Non-Forestland	Nil
v)	Progress of compensatory afforestation as on (date 25-10-1980 on 31-03-2017	
a)	Forest Land	101.317 Ha.
b)	Non-Forestland	50 Ha.
13	Specific recommendations of the DCF for acceptance or otherwise of the proposal reasons.	Proposal may be accepted for private purpose.

Place: Pinjore

Date :


Divisional Forest Officer(T)

Morbi Forest Division

Ful **Project:** Diversion of 0.0076 Hac. of Forest Land for access to approach road from the proposed site of M/s Landmark Crafts Pvt. Ltd. situated at Village - Mauli, Hb No. 16, Tehsil - Barwala, Distt. - Panchkula (HR).

File No. **FP/HR/APPROACH/148881/2021**


Date of Proposal _____

**CHECK LIST SERIAL NUMBER 07
STATEMENT SHOWING DETAILS OF FOREST AREA
PROPOSED FOR DIVERSION**

S.No.	District	Division	Range/ Tehsil/ Village	Khasra/ Survey or Compartment Number or Km. Stone	Forest area proposed for diversion	Legal status of forest areas	Remarks
1	2	3	4	5	6	7	8
1	Panchkula	Morni - Pinjore	Raipur Rani/ Mauli		0.0076 Hac.	Protected Forests	

Place :

Dated :


 Divisional Forest Officer
 Morni - Pinjore Forest Division
 Divisional Forest Officer
 Forest Division
 Office seal _____

Full Title of: Diversion of 0.0076 Hac. of Forest Land for access to approach road from the proposed site of M/s Landmark Crafts Pvt. Ltd. situated at Village - Mauli, Hb No. 16, Tehsil - Barwala, Distt. - Panchkula (HR).

File No. FP/HR/APPROACH/148881/2021
Date of Proposal _____

**CHECK LIST SERIAL NUMBER 08
STATEMENT SHOWING DETAILS OF NON-FOREST AREA
INVOLVED IN THE PROPOSAL**

S.No.	District	Division	Range/ Tehsil/ Village	Khasra/ Survey or Compartment Number or Km. Stone	Non- Forest area involved in the proposal (Ha)	Present land use	Remarks
1	2	3	4	5	6	7	8
1	Panchkula	Morni - Pinjore	Raipur Rani/ Barwala/ Mauli	Khasra No. 102//10/2, 103//4, 5/1, 5/2, 6	1.0117 Ha.	Vacant	

Signature of User agency
For Landmark Crafts Pvt. Ltd.

Forwarded by
Authorized Signatory

Place :
Dated :

Divisional Forest Officer
Forest Division
Office seal _____

Divisional Forest Officer
Morni - Pinjore Forest Division
Pinjore (Panchkula)

Full Title of the Project. Diversion of 0.0076 Hac. of Forest Land for access to approach road from the proposed site of M/s Landmark Crafts Pvt. Ltd. situated at Village - Mauli, Hb No. 16, Tehsil - Barwala, Distt. - Panchkula (HR).

File No. FP/HR/ APPROACH/148881/2021

Date of Proposal _____

CHECK LIST SERIAL NUMBER: - 10
JUSTIFICATION FOR LOCATING THE PROJECT

Proposed site of M/s Landmark Crafts Pvt. Ltd. situated at Village - Mauli, Hb No. 16, Tehsil - Barwala, Distt. - Panchkula (HR) is located along the road side, therefore there is no other alternate but to use the forest land along the road side for access to approach road.

So, forest land is required for access to approach road of the proposed site of M/s Landmark Crafts Pvt. Ltd. situated at Village - Mauli, Hb No. 16, Tehsil - Barwala, Distt. - Panchkula (HR).

Place :

Date :

Signature of user agency
For Landmark Crafts Pvt. Ltd.
Office Seal
[Signature]
Authorised Signatory

Countersigned by :-

[Signature]
Divisional Forest Officer
Morni - Pinjore Forest Division
Pinjore (Panchkula)
Officer Seal

Full Title of the Project: Diversion of 0.0076 Hac. of Forest Land for access to approach road from the proposed site of M/s Landmark Crafts Pvt. Ltd. situated at Village - Mauli, Hb No. 16, Tehsil - Barwala, Distt. - Panchkula (HR).

File No. FP/HR/APPROACH/148881/2021

Date of Proposal _____

CHECK LIST SERIAL NUMBER: - 11
CERTIFICATE FOR MINIMUM USE OF FOREST LAND

This is to certify that the forest area involved in the proposal is unavoidable and barest minimum forest area i.e., **0.0076 Hac.** which is proposed diversion of 0.0076 Hac. of Forest Land for access to approach road from the proposed site of M/s Landmark Crafts Pvt. Ltd. situated at Village - Mauli, Hb No. 16, Tehsil - Barwala, Distt. - Panchkula (HR).

Place :

Date :

Signature of user agency
 Office Seal

Authorised Signatory

Countersigned by :-

Divisional Forest Officer
 Morni - Panchkula Forest Division
 Panchkula

Officer Seal

Full Title of the Project: Diversion of 0.0076 Hac. of Forest Land for access to approach road from the proposed site of M/s Landmark Crafts Pvt. Ltd. situated at Village - Mauli, Hb No. 16, Tehsil - Barwala, Distt. - Panchkula (HR).

File No. FP/HR/APPROACH/148881/2021

Date of Proposal _____

CHECK LIST SERIAL NUMBER: - 12
UNDER TAKING FOR PAYMENT OF COST OF
COMPENSATORY AFFORESTATION

I, **Vipin Lidoo, Director, Landmark Crafts Pvt. Ltd** situated at **Village – Mauli, Tehsil – Barwala, Distt – Panchkula** hereby undertake to pay the entire amount for compensatory in lieu of the forest area diverted for access to approach road from the proposed site of M/s Landmark Crafts Pvt. Ltd. situated at Village - Mauli, Hb No. 16, Tehsil – Barwala, Distt. – Panchkula (HR).

as per prevailing wage rates at the time of undertaking the plantation activities.

Place :

Date :

Signature of user agency
Office Seal

Authorised Signatory

Countersigned by :-

Divisional Forest Officer
Pinjore Forest Division
Pinjore (Panchkula)
Forest Division
 Officer Seal

35
Full Title of the Project: .0076 Hac. of Forest Land for access to approach road
from the proposed site of . Crafts Pvt. Ltd. situated at Village - Mauli, Hb No. 16,
Tehsil - Barwala, Distt. - (HR).

File No. FP/HR/ APPROACH/148881/2021
Date of Proposal _____

CHECK LIST SERIAL NUMBER: - 12 A
UNDER TAKING FOR PAYMENT OF COST OF ADDITIONAL
COMPENSATORY AFFORESTATION

I, **Vipin Lidoo, Director, Landmark Crafts Pvt. Ltd situated at Village – Mauli, Tehsil – Barwala, Distt – Panchkula** hereby undertake to pay the entire amount for additional compensatory in lieu of the forest area diverted for access to approach road from the proposed site of M/s Landmark Crafts Pvt. Ltd. situated at Village - Mauli, Hb No. 16, Tehsil – Barwala, Distt. – Panchkula (HR) as per prevailing wage rates at the time of undertaking the plantation activities.

Place :
Date :

Signature of user agency
For Landmark Crafts Pvt. Ltd.
Office Seal
[Signature]
Authorised Signatory

Countersigned by :-

Divisional Forest Officer
..... Forest Division
Officer Seal
[Signature]
Pinjore [Panchkula] *[Signature]*

Full Title of the Project: Diversion of 0.0076 Hac. of Forest Land for access to approach road from the proposed site of M/s Landmark Crafts Pvt. Ltd. situated at Village - Mauli, Hb No. 16, Tehsil - Barwala, Distt. - Panchkula (HR).

File No. FP/HR/APPROACH/148881/2021

Date of Proposal _____

CHECK LIST SERIAL NUMBER: - 13

**UNDERTAKING FOR THE PAYMENT OF NET PRESENT VALUE OF
FOREST AREA**

It is to certify that I, **Vipin Lidoo, Director, Landmark Crafts Pvt. Ltd** situated at **Village - Mauli, Tehsil - Barwala, Distt - Panchkula** have applied for diversion of 0.0076 Hac. of Forest Land for access to approach road from the proposed site of M/s Landmark Crafts Pvt. Ltd. situated at Village - Mauli, Hb No. 16, Tehsil - Barwala, Distt. - Panchkula (HR).

I/We, hereby, undertake to pay the net present value (NPV) of the above forest land.

Place :
Date :

For Signature of user agency
Office Seal
Vipin Lidoo
Authorised Signatory

Countersigned by:-

[Signature]
Divisional Forest Officer
Morni - Panchkula Forest Division
.....Forest Division [Panchkula]
Officer Seal

Full Title of the Project: Divers. [redacted] lac. of Forest Land for access to approach road from the proposed site of M/s Landmark Crafts Pvt. Ltd. situated at Village - Mauli, Hb No. 16, Tehsil - Barwala, Distt. - Panchkula (HR).

File No. FP / HR / APPROACH / 148881 / 2021
 Date of Proposal _____

CHECK LIST SERIAL NUMBER: - 13 A

**UNDERTAKING FOR THE PAYMENT OF ADDITIONAL NET PRESENT VALUE
 OF FOREST AREA**

It is certifying that I, **Vipin Lidoo, Director, Landmark Crafts Pvt. Ltd** situated at Village - **Mauli, Tehsil - Barwala, Distt - Panchkula** have applied for diversion of 0.0076 Hac. of Forest Land for access to approach road from the proposed site of M/s Landmark Crafts Pvt. Ltd. situated at Village - Mauli, Hb No. 16, Tehsil - Barwala, Distt. - Panchkula (HR).

I/we hereby undertake that our selected candidate will pay the additional NPV, if so determined, as per final decision of the Hon'ble Supreme Court of India.

Place :
 Date :

Signature of user agency
 Office Seal
Vipin Lidoo
 Authorised Signatory

Countersigned by :-

[Signature]
 Divisional Forest Officer
 Morni - Panchkula Forest Division
Forest Division (Panchkula)
 Officer Seal

41

Full Title of the Project: Diversion of Forest Land for access to approach road from the proposed site of M/s Landmark Crafts Pvt. Ltd. situated at Village - Mauli, Hb No. 16, Tehsil - Barwala, Distt. - Panchkula (HR).

File No. FP | HR | APPROACH | 148881 | 2021
Date of Proposal _____

CHECK LIST SERIAL NUMBER 04

DETAIL NOTE ON THE PROJECT FOR WHICH DIVERSION PROPOSED

IT MUST BE INCLUDED THE INFORMATION REGARDING NO. OF VILLAGERS AND NO. OF PERSONA TO BE BENEFITED FROM THE PROJECT INCLUDING EMPLOYMENT GENERATION.

It is certified that I, **Vipin Lidoo, Director, Landmark Crafts Pvt. Ltd situated at Village - Mauli, Tehsil - Barwala, Distt - Panchkula** have applied for the diversion of 0.0076 Hac. of Forest Land for access to approach road from the proposed site of M/s Landmark Crafts Pvt. Ltd. situated at Village - Mauli, Hb No. 16, Tehsil - Barwala, Distt. - Panchkula (HR).

It is benefited the population of nearby villages.

Place :
Date :

Signature of user agency
For Landmark Crafts Pvt. Ltd.
Office Seal
Vipin Lidoo
Authorised Signatory

Countersigned by :-

Divisional Forest Officer
Pinjore Forest Division
Pinjore (Panchkula)
Officer Seal

[Signature]
[Signature]

Full Title of the Project: Diversion of 0.0076 Hac. of Forest Land for access to approach road from the proposed site of M/s Landmark Crafts Pvt. Ltd. situated at Village - Mauli, Hb No. 16, Tehsil – Barwala, Distt. – Panchkula (HR).

File No. : (FP/HR/ APPROACH/148881/2021)
Date of Proposal:

CHECK LIST SERIAL NUMBER-07

STATEMENT SHOWING DETAILS OF FOREST AREA PROPOSED FOR DIVERSION

Sr. N o.	District	Division	Range/ Tehsil Village	Khasara/ Survey or Compartment Number of KM Stone	Forest proposed for Diversion (Ha)	Legal Status of Forest Area	Remarks
1	2	3	4	5	6	7	8
1	Panchkula	Morni-Pinjore (Territorial) Division	Raipur rani Range	Diversion of 0.0076 Hac. of Forest Land for access to approach road from the proposed site of M/s Landmark Crafts Pvt. Ltd. situated at Village - Mauli, Hb No. 16, Tehsil – Barwala, Distt. – Panchkula (HR).	0.0076 Ha	PF	-

Place. Pinjore

Dated.....

Divisional Forests Officer
Morni Forest Division
Pinjore
Office Seal.....

Full Title of the Project: Diversion of 0.0076 Hac. of Forest Land for access to approach road from the proposed site of M/s Landmark Crafts Pvt. Ltd. situated at Village - Mauli, Hb No. 16, Tehsil - Barwala, Distt. - Panchkula (HR).

File No. : (FP/HR/ APPROACH/148881/2021)
Date of Proposal:

CHECK LIST SERIAL NUMBER: 16
SITE INSPECTION REPORT NOT BELOW THE RANK OF DCF
(For the Forest land to be diverted under FCA)

A proposal has been received in this office from Mr. Vipin lidoo, Director of Landmark Crafts Pvt Ltd, Village - Mauli, Tehsil - Barwala, Distt - Panchkula for diversion (under FCA 1980) of 0.0076 Hac. of Forest Land for access to approach road from the proposed site of M/s Landmark Crafts Pvt. Ltd. situated at Village - Mauli, Hb No. 16, Tehsil - Barwala in District - Panchkula, Haryana. The site inspection of the land involved in the proposal has been done by me on dated 15/3/22

On inspection of the site, it is found that the land required by the user agency is a forest measuring 0.0076 ha.

The requirement of forest land as proposed by the user agency in Col. 2 of part-I is unavoidable and is barest minimum required for the project.

Whether any rare/ endangered/ unique species of flora and fauna found in the area. If so, the details thereof.

Whether any protected archaeological/ heritage site/ defense establishment or any other important monument is located in the area. If so, the details thereof with NOC from competent authority, if required.

(a) The user agency has not violated the provisions of Forest (Conservation) Act, 1980 and no work has been started without proper sanction.

(b) It has been found that the user agency has violated the Forest (Conservation) Act, 1980 provisions. A detailed report as per para 1.9 of Chapter 1, Part C of Hand book of Forest (Conservation) Act, 1980 is attached).

(Note: Whichever of the above is applicable should be shown in bold letters)

Specific recommendation for acceptance or otherwise of the proposal.

Place : Pinjore

Dated

Divisional Forests Officer
Morni Forest Division,
Pinjore
Office Seal.....

Full Title of the Project: Diversion of 0.0076 Hac. of Forest Land for access to approach road from the proposed site of M/s Landmark Crafts Pvt. Ltd. situated at Village - Mauli, Hb No. 16, Tehsil – Barwala, Distt. – Panchkula (HR).

File No. : (FP/HR/ APPROACH/148881/2021)

Date of Proposal:

CHECK LIST SERIAL NUMBER: 17

LOCATION MAP

Location Map of Non Forest/Degraded Forest Area identified for Compensatory Afforestation in lieu of proposal for access to approach road from the proposed site of M/s Landmark Crafts Pvt. Ltd. situated at Village - Mauli, Hb No. 16, Tehsil – Barwala in District - Panchkula, Haryana by Mr. Vipin Iidoo, Director of Landmark Crafts Pvt Ltd, Village - Mauli, Tehsil - Barwala, Distt – Panchkula.

Plantation Site

Tehsil:- Raipur Rani

Forest Division :- Territorial Division, Morni-Pinjore

District-Panchkula

Forest Range:- Raipur Rani

Block No:

Plantation Site : C-27 , Masumpur beat, Mirpur Block, Raipur Rani Range

Place :Pinjore
Dated


Divisional Forests Officer
Morni Forest Division.
Pinjore

Full Title of the Project: Diversion of 0.0076 Hac. of Forest Land for access to approach road from the proposed site of M/s Landmark Crafts Pvt. Ltd. situated at Village - Mauli, Hb No. 16, Tehsil - Barwala, Distt. - Panchkula (HR)

File No.	(FP/HR/ APPROACH/148881/2021)			
Date of Proposal				
CHECK LIST SERIAL NUMBER:- 18				
Name of the Forest/Reach to be diverted	Diversion of 0.0076 Hac. of Forest Land for access to approach road from the proposed site of M/s Landmark Crafts Pvt. Ltd. situated at Village - Mauli, Hb No. 16, Tehsil - Barwala, Distt. - Panchkula (HR) .		Raipur rani range	Panchkula Distt.
Forest Area (in Ha)	0.0076 Ha			
Details of de-graded forest land/non forest land where CA is to be carried out :	Morni-Pinjore		C-27 , Masumpur beat, Mirpur Block, Raipur Rani Range	C-27 , Masumpur beat, Mirpur Block, Raipur Rani Range
GPS Reading of proposed CA site	C-27 , Masumpur beat, Mirpur Block, Raipur Rani Range GPS Reading 1) N 30 35 46.93 E 77 05 19.38 E (2) N 30 35 43.48 E 77 05 33.06 E (3) N 30 35 33.03 E 77 5 31.08 E (4) N 30 35 36.45 E 77 05 15.56 E			
Description of Area :				
2	Whether the site selected for Compensatory Afforestation is a land bank or not			
i	If the C.A site is other than the land bank, reasons be given			N.A
ii	In case of non-forest area identified for CA, then what is the distance of CA site from adjoining forest boundary			Within Forest
iii	Soil Type			Arid brown soil with texture varies from sandy loam to clay.
iv	Topography :		a. Hilly/Undulating/Plain.	Undulating
v			b. Slope:-	Gentle
	Whether the area is bearing any root stock of vegetation			No
vi				
Plantation of Model:-				
3	Copy of the approved Compensatory Afforestation Scheme/Model showing component wise physical and financial break up is as under :-			
	Detail of year wise breakup of requirement of funds is as under :-			
4				
The plantation cost is calculated for tall plants norms at 4mtr x 4 mtr spacing and it is approved by the PCCF, Haryana's vide letter no. CAMPA/ 683-85 dated 14-09-2021 at the wage rate of Rs.363.77/- per day as under :-				

Sr.No.	Year	Cost norm per plants		
	1st Year Cost of Afforestation	355.00		
i	2nd Year Maintenance	88.70		
ii	3rd Year Maintenance	61.90		
iii	4th Year Maintenance	10.50		
iv	5th Year Maintenance	10.50		
v	6th Year Maintenance	10.50		
vi	7th Year Maintenance	10.50		
vii	8th Year Maintenance	10.50		
viii	9th Year Maintenance	10.50		
IX	10th Year Maintenance	10.50		
	Total	579.10		

Area to be Diverted 0.0076 ha
Area to be planted (two times the diverted area) 0.0152 Ha (Two

Nos of trees to be felled	3 No.
Nos of Plants to be planted @ 1000/- plants per Ha	100
Nos of Plants to be damaged	0
Two times of Plant to be damaged	0

Schedule of Plantation Programme :-

5	Detail of year wise break-up of requirements of funds is as under :-			
Sr. No.	Description	Rate	Amount	
A	Compensatory Afforestation Charges	<u>Nos of Plants</u> <u>Rate Per plant</u>		
i	1st Year Cost of Afforestation	100 355.00	35500.00	
ii	2nd Year Maintenance	100 88.70	8870.00	
iii	3rd Year Maintenance	100 61.90	6190.00	
iv	4th Year Maintenance	100 10.50	1050.00	
v	5th Year Maintenance	100 10.50	1050.00	
vi	6th Year Maintenance	100 10.50	1050.00	
vii	7th Year Maintenance	100 10.50	1050.00	
viii	8th Year Maintenance	100 10.50	1050.00	
ix	9th Year Maintenance	100 10.50	1050.00	
x	10th Year Maintenance	100 10.50	1050.00	
xi	Barbed wire fencing charge (RKM)	0.40 Rs.200000/- per RKM.	80000.00	
		Total Charges	137910.00	
	Supervisory / Over Head / Miscellaneous Charges	10% of CA	13791.00	
	ToTal (A)	CA Charges	151701.00	
B	Addl Compensatory Afforestation Charges	<u>Nos of Plants</u> <u>Rate Per plant</u>		
i	1st Year Cost of Afforestation	0 355.00	0.00	
ii	2nd Year Maintenance	0 88.70	0.00	
iii	3rd Year Maintenance	0 61.90	0.00	
iv	4th Year Maintenance	0 10.50	0.00	
v	5th Year Maintenance	0 10.50	0.00	
vi	6th Year Maintenance	0 10.50	0.00	
vii	7th Year Maintenance	0 10.50	0.00	
viii	8th Year Maintenance	0 10.50	0.00	
ix	9th Year Maintenance	0 10.50	0.00	
x	10th Year Maintenance	0 10.50	0.00	
xi	Barbed wire fencing charge (RKM)	0.00 Rs.200000/- per KM.	0.00	
	ToTal (B) Addl. C.A.Charges		0.00	

C	Penal C.A.				0.00
D	Catchment Area Treatment/Soil and Moisture Conservation Charges			30% of the total CA	45510.30
E	Safety Zone	if required			0.00
F	Add.charges	if required			0.00
G	Net Present Value of forest land	to be diverted	0.0076	1357110	10314.04
H	Felling Charges	3 trees	1.26	Rs.1200/-per CUM	1512.00
	Grand Total				209037.34

Technical Details :-

6	Technical Details of Compensatory Afforestation Scheme are as follows :-				
	General Details			Plantation will be done with 3 standard barbed wire in RF/PF.	
a	Spacement.			4 x 4 mtr.	
b	Species.				
c	Plantation			Small Plantation	
d	Soil and Moisture Conservation Works.			----	
e	Protection (Fencing, watchman, Peoples Participation etc)			Fencing	
f	Proposed Monitoring Mechanisim.			M&E	
g	Any Other Information			No any.	

Divisional Forest Officer(T),
Morni Forest Division,
Pinjore

Full Title of the Project: Diversion of 0.0076 Hac. of Forest Land for access to approach road from the proposed site of M/s Landmark Crafts Pvt. Ltd. situated at Village - Mauli, Hb No. 16, Tehsil – Barwala, Distt. – Panchkula (HR).

File No. : (FP/HR/ APPROACH/148881/2021)

Date of Proposal:

CHECK LIST NO. 20

“LAND SUITABILITY CERTIFICATE BY DFO (T)”

This is to certify 0.100 Ha of **C-27 , Masumpur beat, Mirpur Block, Raipur Rani Range** will be planted. The said area is Protected Forest. The land identified for Compensatory Afforestation is suitable for plantation from management point of view and is free and all sorts of encumbrances and encroachments.

Place: Pinjore


Dated


Divisional Forests Officer
Morni Forest Division.
Pinjore

CA Site :- C-27, Masumpur Beat, Mirpur Block for Proposal No. - FP/HR/Approach/148881/2021

Legend

- GPS_Readings
- CA_Site - C-27, Masumpur Beat, Mirpur Block



Divisional Forest Officer
Morni - Pinjore Forest Division
Pinjore [Panchkula]

R A J P U R A P R O T E C T E D

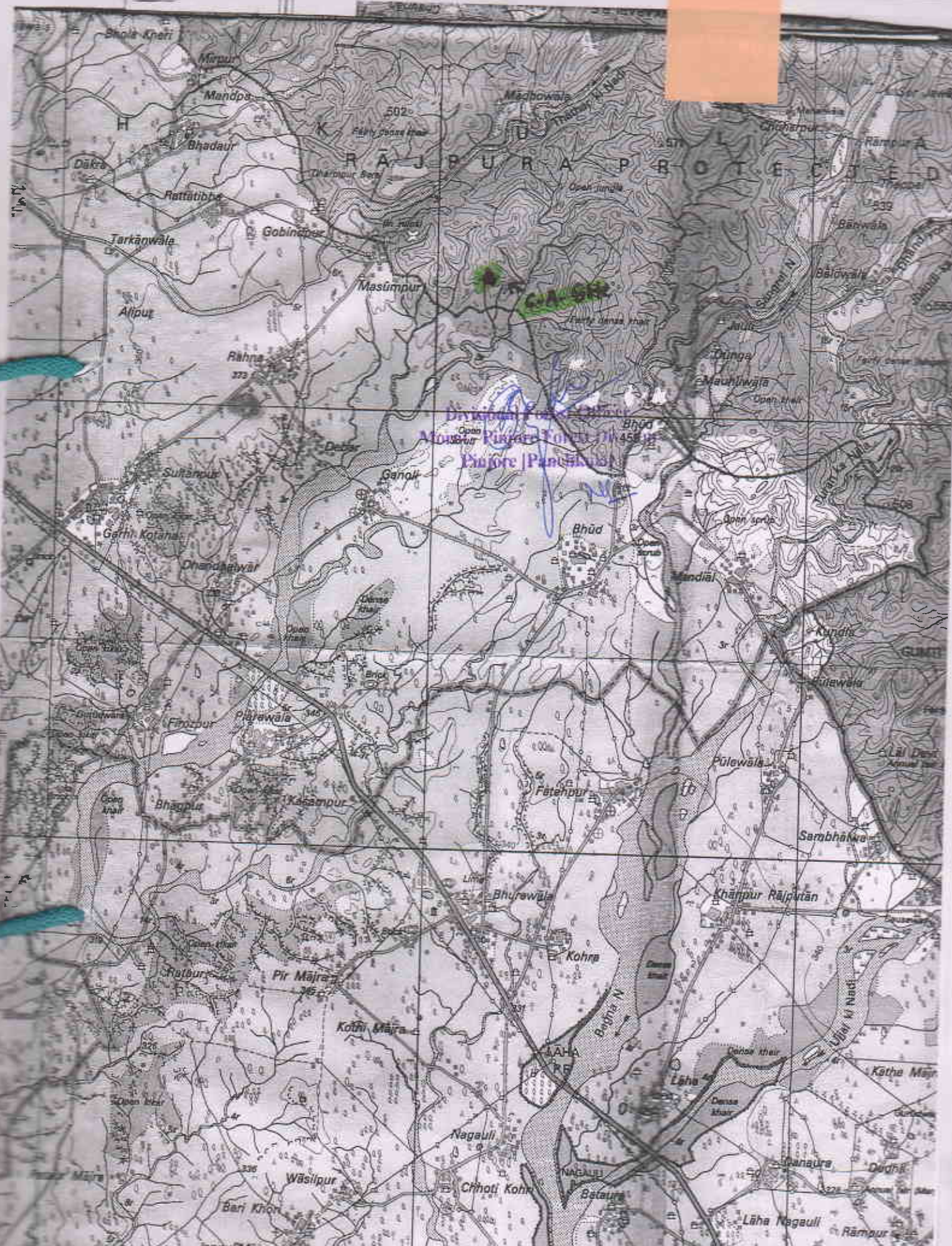
Divisional Forest Officer
Mons. Pindar Kohr, D. 458 m
Pindore (Panchkosi)

GA SR

Bhūd

LAHA

NAGALI



Conversion Of 0.0076 Ha. of forest land for access to approach
from the proposed site of M/s Landmark Crafts Pvt. Ltd.
situated at Village - Mauli, Hb No. 16, Tehsil- Barwala, Distt. -
Panchkula (HR). (P/HR/APPROACH/148881/2021)

S.No	E.No	Species	Girth	Class	Remarks
1	53	Safeda	65	IV	G.S
2	54	Safeda	74	IV	G.S
3	55	Safeda	85	IV	G.S

ABSTRACT

S.No	Species	U/S	V	IV	III	IIA	IIB	IA	Total	Volume
1	Safeda	0	0	3	0	0	0	0	3	1.26
	Total	0	0	3	0	0	0	0	3	1.26

इन्ल जी

स्टडी की जाती है कि उपरोक्त बांधक पेड़ों की मार्किंग मौका पर जाकर की गई है। जिनकी किस्म व लपेट मौका पर सही है। पेड़ों की मार्किंग प्रयोक्ता एजेंसी को साथ लेकर बांधक पेड़ों की तैयार की गई है।

वन रक्षक

Rajesh Kumar
वन दरोगा

प्रयोक्ता एजेंसी

वन राजिक अधिकारी
रायपुर रानी।

107



Received from


Range Forest Officer
Rangpur (P.W.)