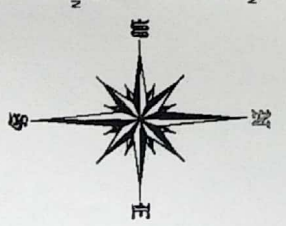
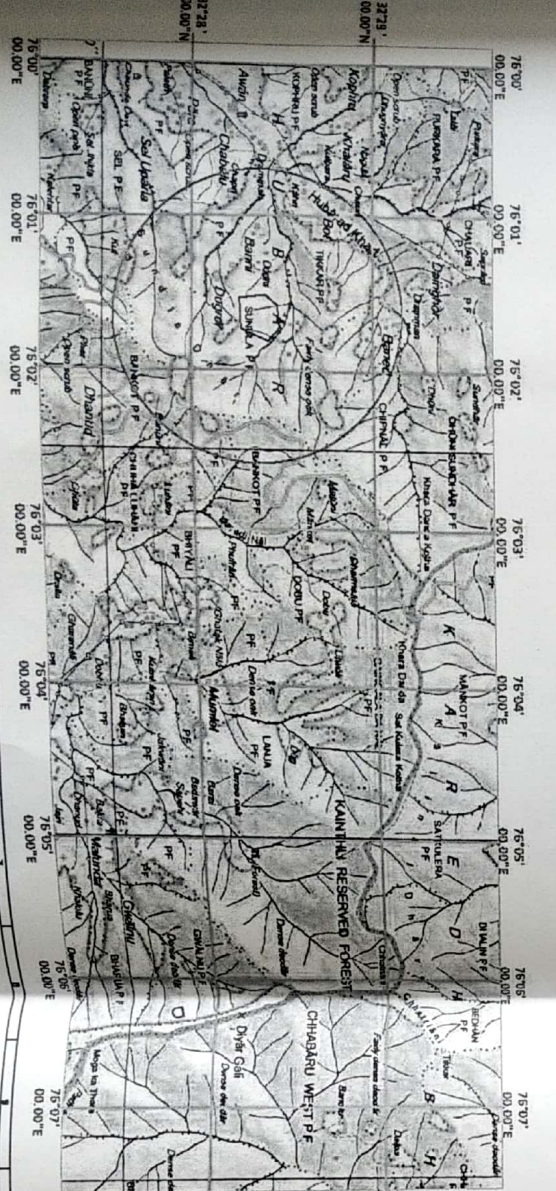
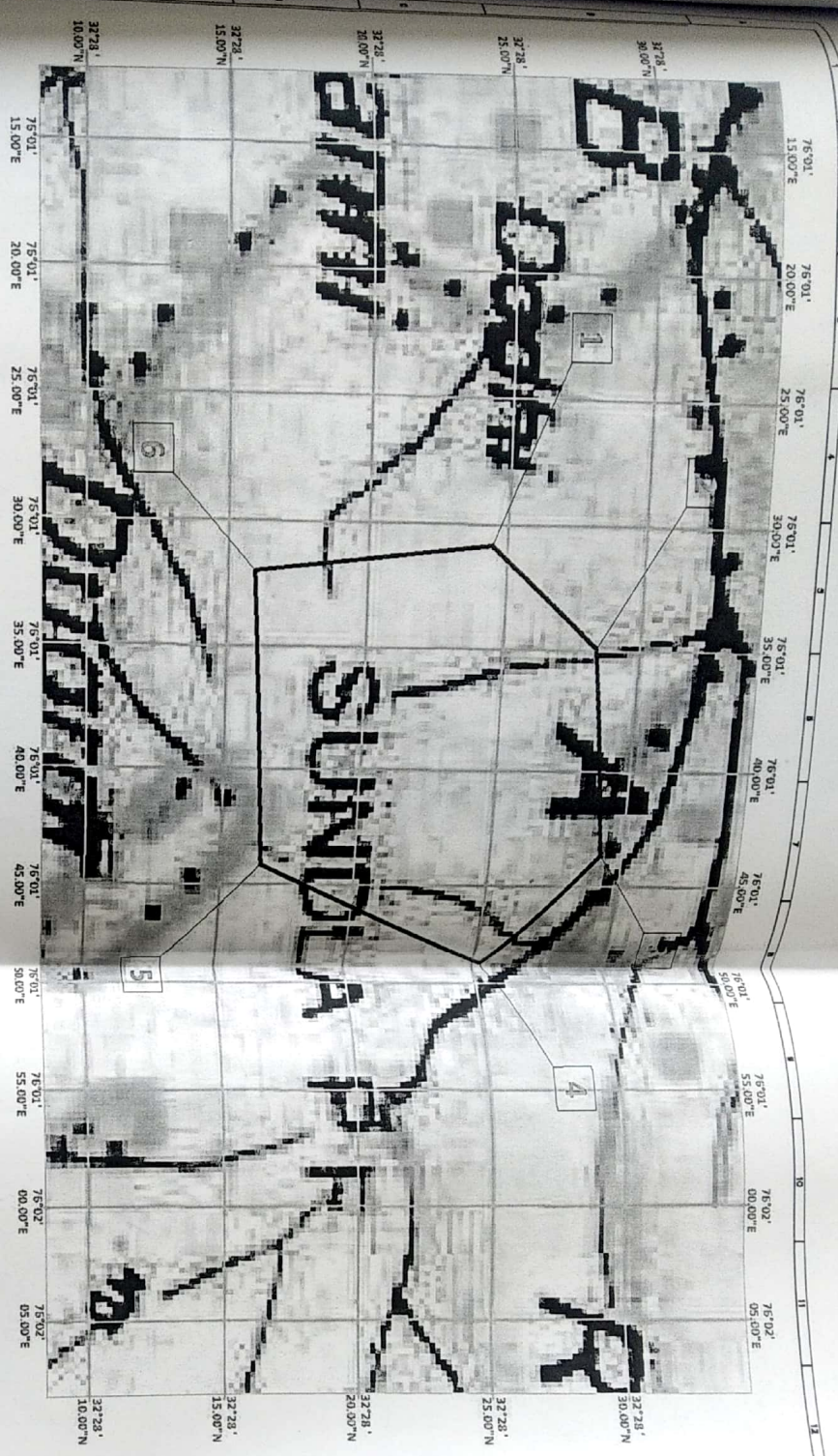


GEO-REFERENCE MAP
COMPENSATORY AFFORESTATION



SCALE: 1:50000

SCALE: 1:5000

Sr.No.	Eastng	Northng	Remarks
1	76°1' 30.83" E	32°28' 24.44" N	C.A. LAND
2	76°1' 35.01" E	32°28' 28.4" N	
3	76°1' 43.76" E	32°28' 29.09" N	
4	76°1' 48.95" E	32°28' 25.13" N	
5	76°1' 44.08" E	32°28' 16.31" N	
6	76°1' 31.85" E	32°28' 15.91" N	

INDEX
C.A. LAND BANK

Notes: 1. All distances are in meters.
2. The boundary lines are shown in solid black lines.
3. The area of the land bank is 10000 sq. m.
4. The area of the forest is 10000 sq. m.
5. The area of the land bank is 10000 sq. m.
6. The area of the forest is 10000 sq. m.

HPPWD DALHOUSIE DIVISION
COMPENSATORY AFFORESTATION
C/O DADIARA TO CHAKKI
MAGNIUS INFRA TECH PVT. LTD. KANGRA H.P.

Executive Engineer
Dalhousie Division
HPPWD Dalhousie

Shrestha
Divisional Forest Officer
Dalhousie Forest Division
Dalhousie