



GOVERNMENT OF JAMMU AND KASHMIR  
OFFICE OF THE CONSERVATOR OF FORESTS EAST CIRCLE, JAMMU  
FOREST COMPLEX, DOGRA HALL, JAMMU

Tel/Fax: 0191-2544367  
e-mail: cfeastcircle@gmail.com

\*\*\*\*\*

**Sub: Revised Work programme of Compensatory Afforestation w.r.t Forest clearance for Improvement and upgradation of Mantalai Dudu Road Km 1<sup>st</sup> to 5<sup>th</sup>.**  
**Ref: DFO Udhampur letter No: 1258-59 Dt: 18.06.2021.**


**ORDER**

The revised work proposal for Compensatory Afforestation to be done in lieu of diversion of 0.28 Ha of Forest land in Udhampur Forest Division for "FCA proposal No: FP/JK/ROAD/45330/2020 to the tune of Rs. 1, 99,956.00/- lacs prepared and submitted by the Divisional Forest Officer, Udhampur Forest Division is hereby approved/sanctioned as per the details given below:-

Proposal No.	Nomenclature of FCA Work	User agency	Location of Proposed Work	Area involved for Diversion	Area under C.A Plan	Financial Implications of the proposal	Canopy Density
FP/JK/Road/45330/2020	Improvement and upgradation of Mantalai Dudu Road	PWD (R&B)	110 c/D	0.28 Ha	0.74 Ha	1,99,956.00	Less than 30%

The approval/Sanction is subject to the following conditions:-

1. All the terms and conditions as per the provisions of Forest Conservation Act 1980 w.r.t Compensatory Afforestation are complied with.
2. That the existing Forest Tariff Rate Schedule shall be applicable.
3. That the DFO Udhampur Forest Division shall be the implementing agency by executing the CA Plan.

  
(Samuel Changkija, IFS)  
Chief Conservator of Forests,  
East Circle, Jammu.

No:- 314-17/CFE/FCA dt:- 24.6.2021

1. Pr. Chief Conservator of Forests, (HoFF), J&K, Jammu for favour of information.
2. APCCF/Nodal Officer, FCA, O/o the Pr. CCF J&K for favour of information.
3. Chief Conservator of Forests, Jammu for favour of information
4. DFO Udhampur Forest Division for information and necessary action.



## REVISED COMPENSATORY AFFORESTATION SCHEME



<b>Full Title of the Forest Land Diversion Project</b>	Improvement and upgradation of Mantalai Dudu road KM 1 <sup>st</sup> to 5 <sup>th</sup> under PWD.
<b>File No.</b>	FP/JK/ROAD/45330/2020
<b>Date of Proposal</b>	04-05-2020
<b>Name of the Forest Division (where forest land is proposed to be diverted)</b>	Forest Division Udhampur
<b>Forest Area to be diverted</b>	0.28 Ha
<b>Forest area to be planted</b>	0.74 Ha
<b>No. of trees to be felled</b>	44 Nos.
<b>No. of plants/poles could be damaged</b>	-
<b>No. of plants to be planted in the scheme</b>	560 Nos.
<b>Details of land where C.A. is to be carried out:</b>	
• Degraded forest land (Yes/No) : Yes	Area: 0.74 Ha.
• Non-forest land (Yes/ No) : No	Area: NA
• Forest Division	Udhampur
• District	Udhampur
• Range	Dudu
• Tehsil	Chenani
• Compartment No.	110c/D
• Khasra No. (in case of Non Forest land)	NA
• C.A Site (Name of location)	Forest <del>Bandar</del> Beat Bupp
• C.A area in Hectare	0.74 Ha
• C.A. Site Geo-Coordinates:	
Starting Point:	Latitude: 32°59'16.19"N Longitude: 75°22'24.06" E
Ending Point:	Latitude: 32°59'11.44" N Longitude: 75°22'21.97" E
• In case of non-forest area identified for CA, then what is the distance of C.A. site from the adjoining forest boundary	NA

### 1. Description of C.A. Site

a) Soil Type	Sandy Loam
b) Topography: Hilly/ Undulating/ Plain	Hilly-Undulating
c) Slope: Steep/ Medium/ Gentle	Gentle
d) For non forest land-description of existing vegetation/ root and density	NA
e) In case of degraded forest land-description of forest type and crown density	Sub-Tropical Hilly Forest
f) Crown Density	Less than 30%

### 2. Plantation Model:

Compensatory afforestation over an area of 0.74 Ha of degraded forest land is proposed to be raised. The area selected for this purpose is Co. 110c/D, Beat Bupp, which is a degraded forest area and has been proposed for CA. Presently the area supports scattered Kail (*Pinus wallichiana*). Whole of the plantation of 0.74 ha will be raised in a single compact block. The area identified for plantation has also been shown on the attached map. The species to be planted will be mainly Kail and local Mixed Broad leaved species. Total financial outlay for compensatory plantation scheme is Rs.1,99,956/-. The monitoring will be done as per existing monitoring mechanism in the Forest Department at present and also as per G.O.I instructions.



S. No.	Description				Rate	Total Amount (In Rs.)	
	Afforestation work		Unit				
A	1 <sup>st</sup> year advance work	Raising of poly bag plants	No	560	8.03	4497	
	2 <sup>nd</sup> year	Plantation and maintenance of poly bag plants		560	32	17920	
		Raising of poly bag plants		140	8.03	1124	
	3 <sup>rd</sup> year	Plantation and maintenance of poly bag plants		140	32	4480	
		Raising of poly bag plants		56	8.03	450	
	4 <sup>th</sup> year	Plantation and maintenance of poly bag plants		56	32	1792	
		Raising of poly bag plants		28	8.03	225	
	5 <sup>th</sup> year	Plantation and maintenance of poly bag plants		28	32	896	
		Raising of poly bag plants		28	8.03	225	
	6 <sup>th</sup> year	Plantation and maintenance of poly bag plants		28	32	896	
		Raising of poly bag plants		28	8.03	225	
	7 <sup>th</sup> year	Plantation and maintenance of poly bag plants		28	32	896	
		Raising of poly bag plants		28	8.03	225	
	8 <sup>th</sup> year	Plantation and maintenance of poly bag plants		28	32	896	
		Raising of poly bag plants		28	8.03	225	
	9 <sup>th</sup> year	Plantation and maintenance of poly bag plants		28	32	896	
		Raising of poly bag plants		28	8.03	225	
	10 <sup>th</sup> year	Plantation and maintenance of poly bag plants		28	32	896	
	Total						36989
	B	Other afforestation Intervention (As per the requirement of the site condition)					
1	Patch sowing		No	500	6.99	3495	
2	Planting of grass slips		No	0	6.35	0	
					Total	3495	
C	Fencing						
1	Square PCC Post Fencing (7 Strand) (Advance work 1 <sup>st</sup> year)		Rft	1250	105	1,31,250	
2	Fencing Repair		Rft	600	16.74	10,044	
					Total	1,41,294	
D	Site Preparation: (Cutting, Grubbing and removal of Lantana)						
			Ha	0	0	0.00	
E	Pruning & Tending of Existing Root Stocks						
			No	0	0	0.00	
	Total C.A. Charges					1,81,778	
F	Soil & water conservation and protection measures like construction of fire lines and inspection paths (DRSM)						
1	Soil & water conservation measures (DRSM)		Cum	-	1099	-	
	Total					-	
Total (A+B+C+D+E+F)						1,81,778	
G	Supervisory/ overhead / misc Charges (10% of C.A charges)					18,178	
Grand Total (A+B+C+D+E+F+G)						1,99,956	

The Afforestation cost is calculated as per the **JAMMU & KASHMIR FOREST RATE SCHEDULE TARIFF' 2017.**

**I. Technical** Details: Technical details of Compensatory Afforestation Scheme are as follows:

- General Details : Co. 110c/D, Block: Kud, Beat: Bupp
- Plantation Method : Pit Plantation
- Species proposed to be planted : Chir/ Mixed Broad leaved (Local)
- Soil & Moisture Conservation Works : -
- Protection: : (Fencing, Watch & Ward, People's Participation etc)
- Proposed Monitoring Mechanism : As per existing Standard mechanism of the department
- Any other information : Nil

Block Officer  
Block Kud

Range Forest Officer  
Forest Range Dudu  
H.Q. Chenani  
Divisional Forest Officer  
Udhampur Forest Division  
Udhampur