

By e-mail/  
Regd. Post with AD

**OFFICE OF THE EXECUTIVE ENGINEER  
NATIONAL HIGHWAY, DIVISION, PALLAHARA**

Phone No.6765-279229,E-mail-eeenhplr@gmail.com

Letter No. 1072 Dated. 29/3/2017  
m2

To

The Division Forest Officer,  
Deogarh Forest Division, Deogarh.

Sub: - "Rehabilitation and Up-gradation of NH-149 from Km 0.0 to 68.280 Km (Pallahara to Pitiri Section) to two lanes with paved shoulders under NHDP-IV in the state of Odisha on EPC basis." (Pallahara Bypass)- Proposal No. FP/OR/Road/17128/2015 dtd.21.12.2015- State Sl. No. OR/087/2015 dtd.21.12.2015.

Ref: - (i) Your letter No.388 dtd.03.02.2017.  
(ii) Memo No.2214 dtd.03.02.2017 of P.C.C.F., Odisha, Bhubaneswar.  
(iii) Memo No.118 dtd.17.03.2017 of Forest Range Officer, Khamar.  
(iv) Memo No.92 dtd.27.03.2017 of Tahasildar, Pallahara.

Sir,


In inviting a reference to the aforesaid letters, I am to say that, another suitable non-forest land has been identified over 4.557 Ha for raising compensatory afforestation for the aforesaid project. In this connection joint verification of the land was done on 04.03.2017 and again on 17.03.2017 and revised land schedule and land sketch map has been prepared and submitted to your office vide letter No.43/WE dtd.21.03.2017 of Tahasildar, Pallahara.

I am to furnish herewith the following documents duly signed by concerned officials for taking further necessary action at your end.

1. Map showing GPS Survey co-ordinates and boundary of non-forest land for compensatory afforestation in village Sanadhaura Gotha - 1 sheet (6 sets)
2. Copy of letter No.91 dtd.27.03.2017 of Tahasildar, Pallahara along with land schedule and sketch map - 3 sheets (6 sets)
3. Copy of memo No.118 dtd.17.03.2017 of Forest Range Officer, Khamar - 1 sheet (6 sets)


Encl: - As above.

Yours faithfully,

  
Executive Engineer,  
N.H.Division, Pallahara

Memo No. 1073-74 Dtd. 29/3/2017

Copy submitted to Chief Engineer, N.Hs. Odisha, Bhubaneswar/ Superintending Engineer, N.H. Circle (North), Bhubaneswar for favour of kind information and necessary action.

  
Executive Engineer,  
N.H.Division, Pallahara

P.T.O

Memo No. 1075 Dt. 29/3/2017

Copy forwarded to Tahasildar, Pallahara for information and necessary action with reference to her memo No.92 dtd.27.03.2017.

Executive Engineer,  
N.H.Division, Pallahara

Memo No. 1076 Dt. 29/3/2017

Copy forwarded to Forest Range Officer, Khamar for information and necessary action with reference to his memo No.118 dtd.17.03.2017.

Executive Engineer,  
N.H.Division, Pallahara

Memo No. 1077 Dt. 29/3/2017

Copy forwarded to Asst. Executive Engineer, N.H. Sub-Division, Pallahara for information and necessary action.

Executive Engineer,  
N.H.Division, Pallahara

Memo No. 1078 Dt. 29/3/2017

Copy forwarded to Team Leader, STUP-ARKITECHNO (JV), Pallahara for information and necessary action.

Executive Engineer,  
N.H.Division, Pallahara



No. 744  
Date 28.3.17  
Division Pallahara

**OFFICE OF THE LAO & CA N.H.-149-CUM-TAHASILDAR, PALLAHARA**

Letter No.

Date.

To

The Divisional Forest Officer,  
Deogarh Division, Deogarh.

Sub: - "Rehabilitation and Up-gradation of NH-149 from Km 0.0 to 68.280 Km (Pallahara to Pitiri Section) to two lanes with paved shoulders under NHDP-IV in the state of Odisha on EPC basis."-**Regarding Identification of non-forest land for Compensatory Afforestation.**

Ref: - This office letter No.43/WE dtd.21.03.2017.

Sir,

In inviting a reference to the aforesaid letter on the subject cited above, and in continuation to this office letter No.43/WE dtd.21.03.2017, it is to say that the joint verification was conducted on 04.03.2017 comprising of representatives from Tahasildar, Pallahara, Forest department and N.H. Division, Pallahara to identify non-forest land at village Sanadhaura Gotha for raising Compensatory Afforestation against diversion of forest land for the aforesaid work.

However, the same land has been verified again on 17.03.2017 comprising of representatives from Tahasildar, Pallahara, Forest department and N.H. Division, Pallahara and the revised Land Schedule and Trace Map have been submitted to your office vide letter under reference.

A copy of the said Land Schedule and Trace Map is enclosed herewith for your reference.

This is to certify that "the selected site is free from encroachment and encumbrances".

This is for your information and necessary action.

Encl: - Copy of Land Schedule and  
Trace map (2 sheets) -1 set [Xerox]

Yours faithfully

90-  
L.A.O. & Competent  
Authority, NH-149-cum-  
Tahasildar, Pallahara

Memo No. 92 Dtd. 27.03.2017.

Copy to the Executive Engineer, N.H. Division, Pallahara for information and necessary action with reference to this office memo no.44/WE dtd.21.03.2017.

27/3/17  
L.A.O. & Competent  
Authority, NH-149-cum-  
Tahasildar, Pallahara

Memo No. Dtd.

Copy to the Range Officer, Khamar for information and necessary action with reference to this office memo no.45 dtd.21.03.2017.

89-  
L.A.O. & Competent  
Authority, NH-149-cum-  
Tahasildar, Pallahara

25/4  
28/3







LAND SCHEDULE

FOR IDENTIFICATION & DEMARCATION OF LAND FOR COMPENSATORY AFFORSTATION "REHABILITATION & UP-GRADATION OF N.H.-149 FROM KM.0/00 TO 68/280(PALLAHARA TO PITRI SECTION) TO TWO LANE WITH PAVED SHOULDERS UNDER NHDP-IVA IN THE STATE OF ODISHA ON EPC BASIS."

VILLAGE:-SANADHAURAGOTHA			THANA:-KHAMAR			TAHASIL :-PALLAHARA			DIST:- ANGUL		
AS PER RECORD						AS PER ENQUIRY					
Sl No.	Khata Number	Name of the land owner	Plot No.	Kisam	Area	Name of the Proposed owner	Plot No.	Kisam	Area	Remarks.	
1	2	3	4	5	6	7	8	9	10	11	
1	73	Abadjogya Anabadi	768	Patita	Ac.11.04	D.F.O.Deogarh	<u>768</u> 1	Patita	Ac.9.96		
2	73	Abadjogya Anabadi	770	Patita	Ac.1.52	D.F.O.Deogarh	<u>770</u> 1	Patita	Ac.1.30		

Certified that

- 1 The land is free from encroachment and encumbrance
- 2 The Case land is not coming under the Master Plan Area
- 3 There is no forest growth and no sairat sources existed over the land.
- 4 The case land is well communicated and suitable for block plantation

08/09/17  
23/3/17  
O/o the L.A.O & SAN H-149  
Pallabara, Dist-Angul

17/3/17  
O/o the L.A.O & SAN H-149  
Pallabara, Dist-Angul

14-03-17  
Asst. Executive Engineer  
NH 805 Division, Pallabara

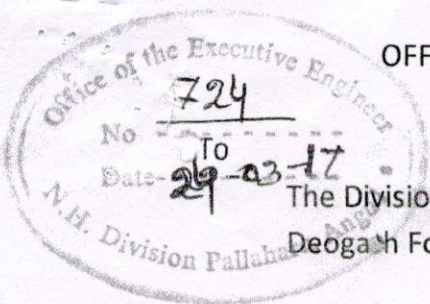
12/03/17  
Revenue Inspector  
Kuniam

17/03/2017  
Forest Range Officer  
KHAMAR RANGI

17/03/17  
FORESTER  
KHAMAR SECTION

14/3/17  
TAHASILDAR Cum. L.A.O,  
Competent Authority N.H.149  
PALLAHARA





OFFICE OF THE FOREST RANGE OFFICER, KHAMAR RANGE

MEMO NO:-

DATE:-

The Divisional Forest Officer,  
Deogarh Forest Division, Deogarh.

Sub:- "Rehabilitation and up-gradation of NH 149 from km 0.0 to 68.280 km (Pllahara to Pitiri Section) to two lanes with paved shoulders under NHDP-IV in the state of Odisha on EPC basis" – **Regarding Identification of Non-Forest land for Compensatory Afforestation and resubmission of revised land schedule.**

Ref:- Your memo No 1140 Dt- 01/03/2017

X Ref:- This office memo 97 Dated:- 05/03/2017

Sir,

In inviting a kind reference to the aforesaid letter on the subject cited above, it is to report that the 2<sup>nd</sup> joint verification has been conducted on 17/03/2017 comprising of representatives from Tahasildar, Pallahara, Forest Department and N.H. Division, Pallahara as per schedule. The site identified at village Sanadhauragotha is suitable for raising Compensatory Afforestation against diversion of Forest land for the above mentioned work over Ac 11.26 (4.557 Ha). The revised land schedule resubmitted for your kind perusal.

This is for favour of your kind information and necessary action.

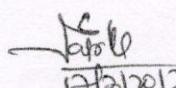
Yours Faithfully

Forest Range Officer,  
Khamar Range

Encls:- (i) Trace map of Plot No 768, Khata No 73, Area Ac 1104, Diverted area Ac. 9.96, Plot No 770, Area Ac. 1.52 diverted area Ac. 1.30  
(ii) Land schedule of above Plots

Memo No:- 118 Dated:- 17/3/2017

Copy to the Executive Engineer, N.H. Division, Pallahara for information and necessary action along with a copy of Revised Land Schedule and Trace Map.

  
Forest Range Officer,  
Khamar Range

E1375  
52  
10/02