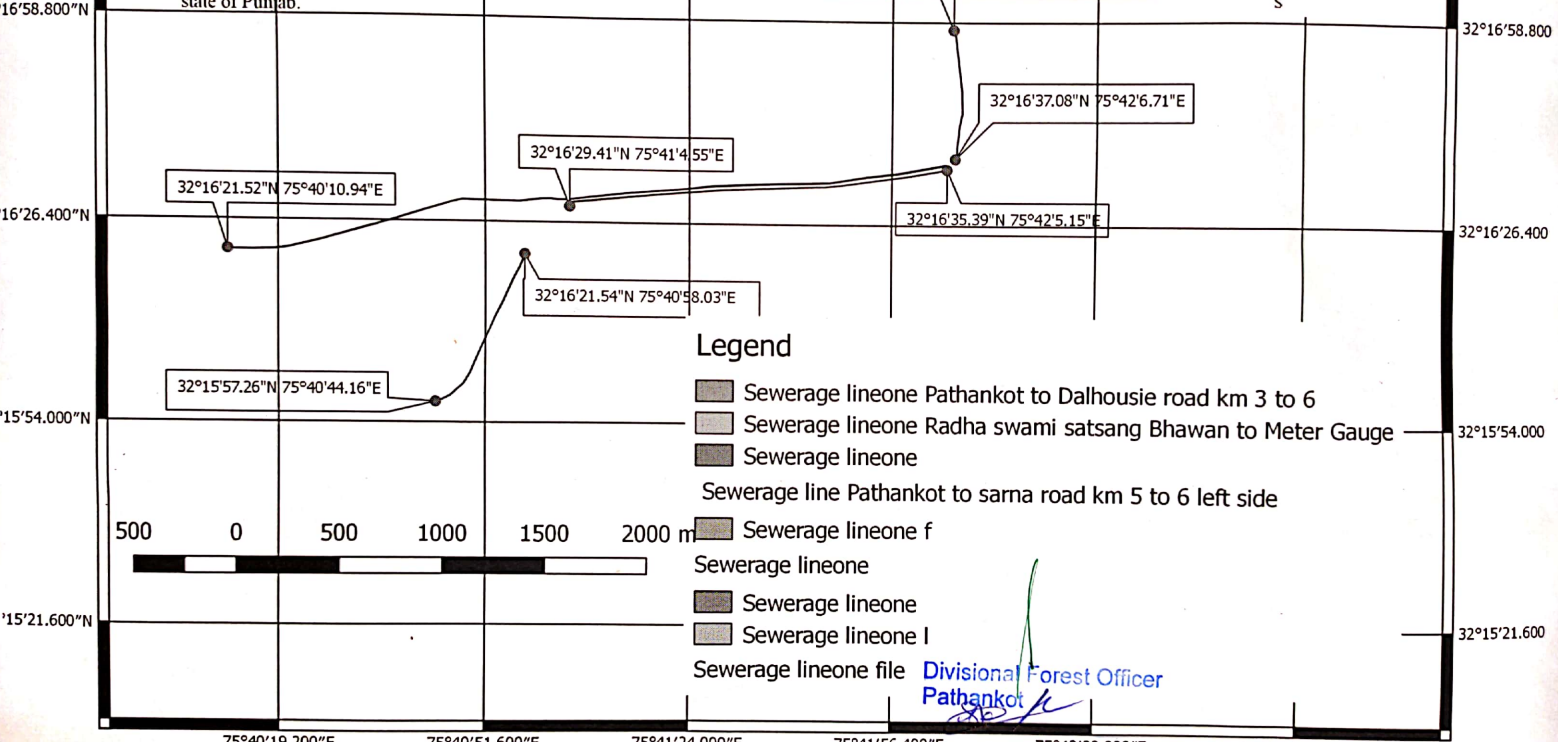


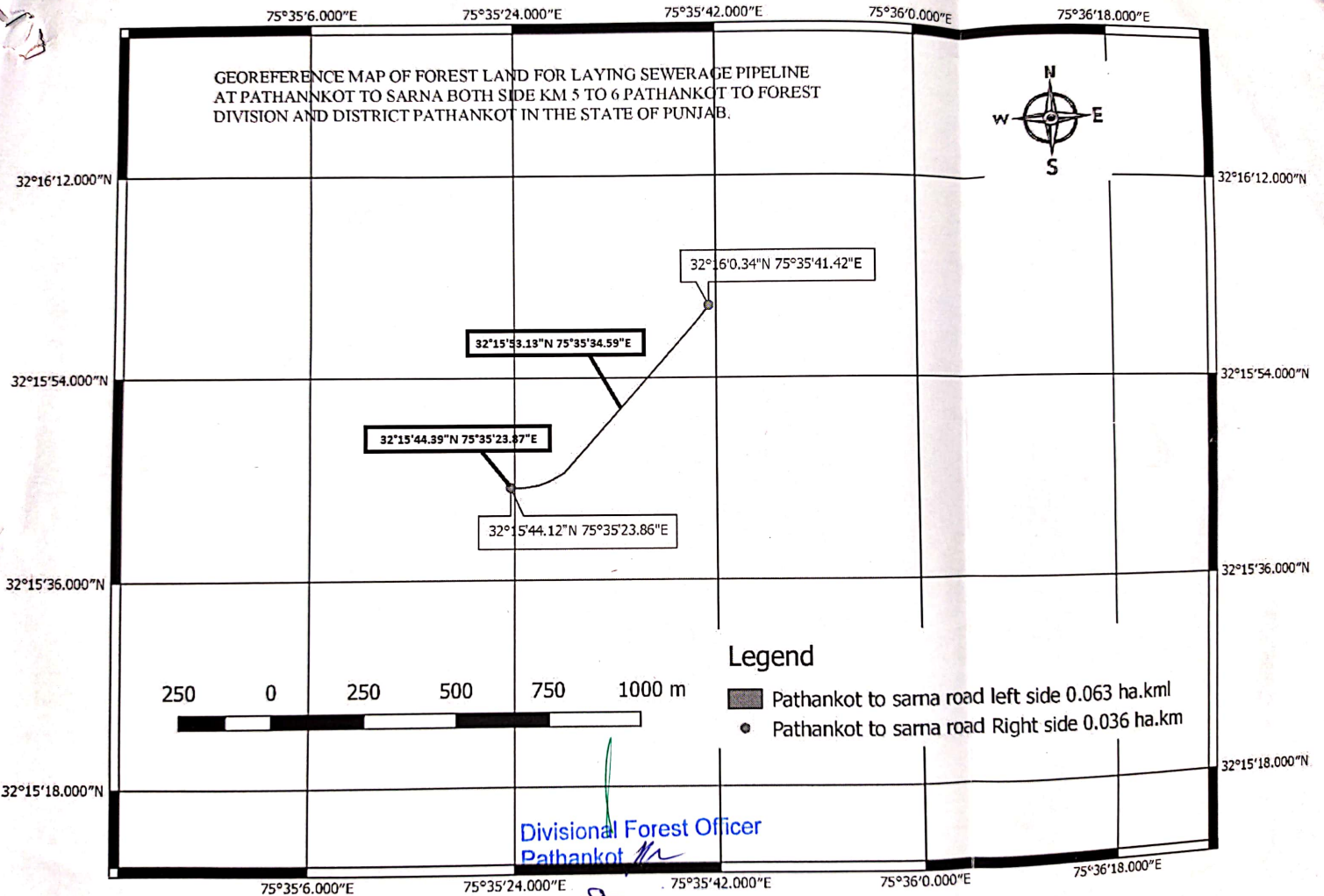
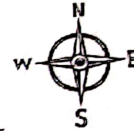
75°40'19.200"E 75°40'51.600"E 75°41'24.000"E 75°41'56.400"E 75°42'28.800"E 75°43'1.200"E

GEOREFERENCE MAP OF Diversion of 1.789ha of forest land for Laying Sewerage Pipeline at Pathankot from Sama Bridge to PSEB Colony road Both side km 5 to 6 , at APK road from Sukhsadan Hospital to Simbal Chowk road km 3 to 4.50 Left side , from Simbal Chowk to Mamoon Chowk (along APK Road/ NH-154) road km 4.50 to 6 Both side , Mamoon Chowk to Mamoon Cantt Gate road km 0 to 0.614 Right side and from Radha Swami satsang Bhawan to Meter Gauge Railway Track Right side on NH-154 forest Division and District Pathankot in the state of Punjab.



75°40'19.200"E 75°40'51.600"E 75°41'24.000"E 75°41'56.400"E 75°42'28.800"E 75°43'1.200"E

GEOREFERENCE MAP OF FOREST LAND FOR LAYING SEWERAGE PIPELINE  
AT PATHANKOT TO SARNA BOTH SIDE KM 5 TO 6 PATHANKOT TO FOREST  
DIVISION AND DISTRICT PATHANKOT IN THE STATE OF PUNJAB.



*[Signature]*  
29/12/2020.