

FULL TITLE OF THE PROJECT: DIVERSION OF 1.92 HA. OF FOREST LAND IN FAVOUR OF HPPWD FOR THE C/O CHILLON TO CHOWKI MRIGWAL KM 0/00 TO 8/00 WITHIN THE JURISDICTION OF RENUKAJI FOREST DIVISION IN DISTRICT SIRMOUR, HP.

File No. : _____


Date of Proposal: _____


CHECK LIST SERIAL NO. 07
STATEMENT SHOWING DETAILS OF FOREST AREA INVOLVED IN THE PROPOSAL


Sr. No.	Distt.	Division	Range/ Tehsil/Village	Khasra/Survey or Compartment Number	Forest Area Proposed for Diversion (ha..)	Legal Status of Forest Area	Remarks
1	2	3	4	5	6	7	8
1	Sirmour	Renuka ji Forest Division	Kaffota/ Tehsil Kamrau and Distt. Sirmour	C/o CHILLON TO CHOWKI MRIGWAL ROAD KM 0/00 TO 8/00 Forest Area from RD 0/00 TO 3/200 Survey Sheet No. H43L10 (53F/10) RF SATAUN C-3& C-4 (SATAUN BEAT)	Forest Area for the C/o Road from RD 0/00 to 3/200 = 3200 mtrs= 1.76 ha. For dumping at dumping sites D1, D2, D3 and D4 = 0.16 ha. Total =1.92 ha	Reserve Forest Sataun	Forest Land from RD 0/00 to 3/200
				Total	1.92 ha.		


Place: SATAUN


Date: 07-08-2020


ER. AATISH THAKUR
Junior Engineer
Chandni Section
HPPWD Sataun


ER. VISHAL BHARDWAJ
Assistant Engineer,
Sataun Sub-Division
HP.PWD, Sataun


ER. PRAMOD KUMAR UPRETI
Executive Engineer,
Shillai Division, (B&R)
HP.PWD Shillai


MOHINDER SINGH, FR
Range Forest Officer,
Kaffota Forest Range


SHIKHA CHANDEL, HPFS
Divisional Forest Officer
Renukaji Forest Division
Sirmour H.P.

Countersigned by:-

Nodal Officer (FC
Government of.....
Office Seal.....