



JOINT INSPECTION REPORT

Serial No.	Particular	Detail
1	Name of project	RCR from SPWD Road to Chumlok Omchu in South Sikkim
2	A brief of project	The name of the project is "Rural connectivity road (RCR) from SPWD road to Chumlok Omchu" in South. This will be a very important road and will be the life line of people residing this area. This road is 8.860 Kilometer long and connects villages like Chumlok, Omchu, Padam, Omchu Secondary School etc. The entire village depends upon agricultural production to run their livelihood. There is no road connectivity for these villages and hence the Government has decided to connect these villages by providing/constructing a rural connectivity road funded by PMGSY and has been sanctioned by the concern Ministry.
3	Date of inspection	28-06-2018
4	Participants	1) Shri. L. T. Sherpa, Assistant Engineer, RM&DD
	a) Name	2) Shri. Anil Rai, Junior Engineer, RM&DD
	b) Designation	3) Miss. Rekha Chhetri, Block Officer, FE&WM Deptt.
	c) Department	4) Bibek Limboo, Forest Guard, FE&WM Deptt.
		5) Arun Rai, Revenue Surveyor, LR&DM Deptt.
		6) Shri. R.P.Sharma, Asst.Surveyor, Survey & Demarcation Division
5	Details of land in hacters	
	a) Private land	a) 10.1016 ha
	b) Forest land	b) 0.5304 ha
	c) Road reserve	c) Nil
	d) Total Land involve	10.632
6	Legal status of Forest Land	
	a) Gaucharan	a) Gaucharan = Nil
	b) Khasmal	b) Khasmal = Nil
	c) Reserve forest	c) Reserve forest: Padam Upper portion = $182 \times 12 = 0.2184$ ha Lower Portion = $260 \times 12 = 0.312$ ha Total = 0.5304 ha
	d) Road reserve	d) Road reserve: Nil
7	Legal status of private land as per the 1951-52 records. (Detail of private land to be attested and attested copy of the cadastral map)	-NA-
8	Item wise break up of forest land required as per project.	Gaucharan = 0.000 Ha Khasmal = 0.000 Ha Reserve forest = 0.5304 Ha
9	Whether any national park / wildlife sanctuary involved or not.	- NA -
10	Types of vegetation:	Open forest area with small poles bushes
11	Category of density:	Open

13	Topography of the project area, soil type of forest area.	Mild slope with Black cotton soil.
14	Brief observation of the inspection team.	only 82 nos. of poles are to be removed from the road alignment without disturbing natural forest.
15	Sketch map of the proposed project area showing the detail and alignment.	Enclosed
16	Enumeration list of the trees.	Enclosed
17	Any other noteworthy observations	- NA -
18	Certificate of DFO (T) concerned if tree felling is not involved	Enclosed



Anil Rai
Junior Engineer
RM & DD, Jorethang



Bibek Limboo
BLOCK OFFICER (TERRITORIAL),
NAMCHI BLOCK
FE & WM Department
GOVT OF SIKKIM


R.P. Sharma,
Asst. Surveyor
Survey & Demarcation Division
FE & WM Department

R.P. Sharma
Surveyor
Survey & Demarcation
FEWMD


L.T. Sherpa
Assistant Engineer
RM & DD, Jorethang


Bibek Limboo
Forest Guard
FE & WM Department


Arun Rai,
Revenue Surveyor,
LR & DM Department
Revenue Supervisors
LR & D.M.D., Collectorate (s)
Namchi, S. Sikkim