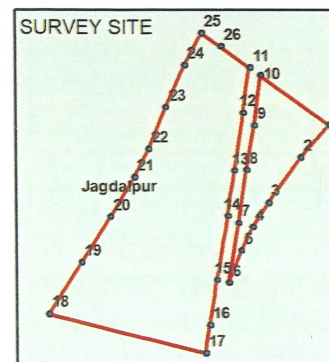
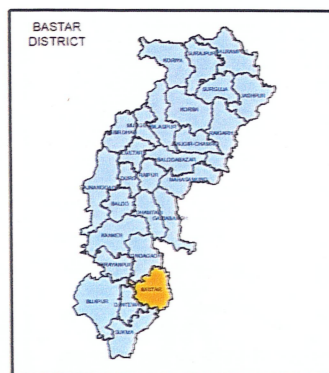



INDEX



Legend
 ● SURVEYED GROUND CONTROL POINTS
SURVEY SITE TOTAL AREA : 9.800 (In Hectare)
 ■ KHASRA NO.: 638 AREA : 8.100 (In Hectare)
 ■ KHASRA NO.: 640 AREA : 1.700 (In Hectare)

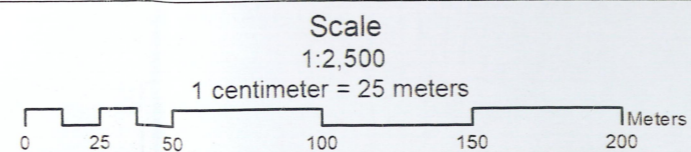
LOCATION MAP OF SURVEY SITE
CONSTRUCTION OF ITI, POLYTECHNIC, SCHOOL & OTHER
ASSOCIATED INFRASTRUCTURE OF NMDC IRON AND
STEEL PLANT LOCATED AT VILLAGE - CHOKAWADA,
TEHSIL - JAGDALPUR
FOREST DIVISION BASTAR
DISTRICT BASTAR
CHHATTISGARH



SEAL & SIGN



MAP PREPARED BY
 COMPUTER PLUS RAIPUR



Geographic Coordinate Systems
 WGS 1984
 Projected Coordinate Systems
 WGS 1984 UTM Zone 44N