


**FORMAT OF JOINT INSPECTION REPORT FOR FOREST CONSERVATOR  
ACT.1980 CLEARANCE**


Sl No	PARTICULARS	
1	Name of the project	Construction of link road from Decheling to bhirkuna busty under Upper Syari Consituency in East Sikkim
2	Brief project report	This project has been prepared to provide road connectivity to the public of Bhirkuna.
3	Date of Joint Inspection	21/12/2018,
4	Participants Name  Designation  Department	Dechen Ongmu Bhutia,J.E-(R&B Sub Division IV) Loday Zangpo Bhutia,B.O(T) Gangtok T.R Chettri ,B.O (T) Gangtok Leela Chettri,Land Revenue Gangtok R.W Bhutia H.S,Land Revenue Gangtok
5	Details of Land in (Ha) Private Land Forest Land Total Land involved	details enclosed 0.0092 hact. 0.4548 hact. 0.4640 hact.
6	Legal Status if Forest Gaucharan Khasmal Reserve Forest Any Other	- Plot No. 21/P Plot No. 39/P Plot No. 46/P
7	Legal Status of Private land as per 1951-52 record.(Details of private land to be attested and attested copy of Cadastral Map.	Details enclosed
8	Item wise break up of Forest land required as per project	details enclosed
9	Whether any National Park,Wildlife Sanctuary involved or not	No




10	Type of Vegetation : Top Canopy	N/A
	Middle Canopy	Yes
	Ground flora	N/A
11	Density of Crops (in %)	N/A
12	No of falling of trees/poles and Forest produce involved or not,if yes indicate details of plot etc.	details enclosed
13	Topography of project area,soil type forest area	black soil
14	Brief observation of inspection team	During survey it has been found that connectivity to Bhirkuna from Decheling is essentail,to improve the living standard of the people of that area.
15	Sketch map of proposed project area showing detail alignments	details enclosed
16	Enumeration list of trees/poles/shrubs and medicinal herbs etc.	details enclosed
17	Any other aspects related to project in Forest area	N/A


Representatives of :

  
**User Agency**  
**Divisional Engineer (East-I)**  
**Roads & Bridges Deptt.**  
**Govt. of Sikkim**  
**Gangtok**


  
**Land Revenue Department ✓**  
**Head Surveyor**  
**District Collectorate East**  
**Govt. of Sikkim**

  
**Forest Department ✓**  
**Block Officer Gangtok**  
**Territorial Block**  
**Deott. of FEWMD**

**Head of the Project Authority**

  
**Principal Chief Engineer-cum-Secretary**  
**Roads & Bridges Department**  
**Government of Sikkim**  
**Gangtok East Sikkim**

**Divisional Forest Officer (T) ✓**

  
**N. GAUTAM, SFS**  
**Divisional Forest Officer'**  
**East (T) Division**  
**FEWMD**