

**Proceedings of the meeting of the District Level Committee constituted under Schedule Tribes & Other Traditional Forest Dwellers (Recognition of Forest Rights) Act (FRA) 2006**

A meeting of the District Level Committee of Solan District, constituted under FRA, 2006 was held under the Chairpersonship of Kritka Kulhari, IAS, Deputy Commissioner, Solan on 20-11.2021 (11:00 AM) at Solan in which the application (s) claiming rights in **Gram Panchyat Matrani** forest area under FRA, 2006 of the following applicant (s) duly processed and recommended by the Sub-Division Level Committee (s) of Arki Sub- Division (s), were discussed to consider the same for admission by the District Level Committee.

After scrutiny of the documents and detailed discussions the following decision were taken on each application:-

**Name of Applicant**

**Decision (Admitted/Rejected)**

**Admitted**

**The Principal Govt. Degree College  
Jainagar.**

**Place:Solan**

  
**DC-Cum Chairman/Chairperson,  
District Level Committee,  
Solan District HP.**

**Form-11**

(For projects other than linear projects)  
Government of Himachal Pradesh  
Office of the District Collector, Solan, Distt Solan H.P.  
**(Revised Certificate)**

No..DRA/1-158/2016-IX-34908

Dated. 17/12/ 2021

**TO WHOM SO EVER IT MAY CONCERN**

In compliance of the Ministry of Environment and Forest (MOEF), Government of India's letter No. 11-9/98-FC(pt.) dated 3<sup>rd</sup> August 2009 wherein the MoEF issued guidelines on submission of evidences for having initiated and completed the process of settlement of rights under the Scheduled Tribes and Other Traditional Forest Dwellers ( Recognition of Forest Rights) Act, 2006 ('FRA' for short) on the forest land proposed to be diverted for non-forest purposes read with MoEF's letter dated 5<sup>th</sup> February 2013 wherein MoEF issued certain relaxation in respect of linear projects. It is certified that 02.6567 **hectare** of forest land proposed to be diverted for the construction of building in favour of Govt. Degree College, Jainagar in Solan District fall within jurisdiction of **Gram Panchyat, Matarne** Revenue Village Kathla in Tehsil Arki.

It is further certified that:-

- (a) The complete process for identification and settlement of rights under the FRA has been carried out for the entire 02.6567 **hectare** of forest area proposed for diversion. A copy of record of all consultations and meetings of the Forest Rights Committees (s), Gram Sabha (s), Sub Division Level Committee (s) and District Level Committee are enclosed as annexure A to annexure D.
- (b) The proposals for such diversion (with full details of the project and its implications, in vernacular/local language) have been placed before each concerned Gram Sabha of forest dwellers, who are eligible under the FRA.
- (c) The each of concerned Gram Sabha (s) has certified that all formalities/ processes under the FRA have been carried out and that they have given their consent to the proposed diversion and the compensation and ameliorative measures, if any having understood the purpose and detail of proposed diversion.

A copy of certificate issued by the Gram Sabha of Matarne Villages (s) is enclosed as annexure C to annexure D.

- (d) The discussion and decision on such proposals had taken place only when there was a quorum of minimum 50% of the members of Gram Sabha present.
- (e) The diversion of forest land for facilities managed by the Government as required under section 3(2) of the FRA have been completed and the Gram Sabha have given their consent to it.
- (f) The rights of Primitive Tribal Groups and Pre-Agriculture Communities, where applicable have been specifically safeguarded as per section 3(1) (e) of the FRA.

**Encls:- As above.**



**Kritika Kulhari (IAS)**

District Collector,


Solan. Distt Solan (H.P)


**Annexure-II**  
**[See Rule 8(h)]**  
**TITLE FOR FOREST LAND UNDER OCCUPATION**

1.	Name(s) of holder(s) of forest right (including spouse):	NIL
2.	Name of the father/mother	NIL
3.	Name of dependents:	NIL
4.	Address:	NIL
5.	Village/gram sabha:	NIL
6.	Gram Panchayat:	NIL
7.	Tehsil/ Taluka:	NIL
8.	District:	NIL
9.	Whether Scheduled Tribe of Other Traditional Forest Dweller:	NIL
10.	Area:	NIL
11.	Description of boundaries by prominent landmarks including khasra/ compartments No:	NIL

This title is heritable, but not alienable or transferable under sub-section (4) of Section 4 of the Act.

We, the undersigned hereby, for and on behalf of the Government of Himachal Pradesh affix our signatures to confirm the above forest right.

  
**Divisional Forest Officer,**  
Kunihar, Distt Solan (H.P.)  
Divisional Forest Officer,  
Kunihar Forest Division,  
KUNIHAR ( H. P. )

  
**Additional Deputy Commissioner,**  
Solan, Distt Solan (H.P)

  
**Deputy Commissioner,**  
Solan, Distt Solan (H.P)



### Annexure-III

[See Rule 8(h)]


### TITLE TO COMMUNITY FOREST RIGHTS


1.	Name(s) of holder(s) of community forest rights.	All Permanent Residents of Revenue Estate Muhal "Kathla"
2.	Village/Gram Sabha	Kathla
3.	Gram Panchyat	Matarne
4.	Tehsil/Taluka	Arki
5.	District	Solan
6.	Scheduled Tribe/ Other Traditional Forest Dweller	Scheduled Tribe/Other Traditional Forest Dweller.
7.	Nature of Community rights	As no claims have been received at the Muhal level or the Sub- Divisional Level, the community rights as recored in the Waszib-UI-Arz and Forest Settlement report are deemed to be settled.
8.	Conditions if any	-
9.	Description of boundaries including customary boundary and/or by prominent landmarks including Kharsa/compartment No.	Entire forest land of Muhal Kathla.

Name (S) of the holder(s) of community forest right:-

2. ALL PERMANENT RESIDENTS OF REVENUE ESTATE "Kathla".

We, the undersigned hereby, for and on behalf of the Government of Himachal Pradesh affix our signatures to confirm the forest right as mentioned in the Title to the above mentioned holders of community forest rights.

  
**Divisional Forest Officer,**  
Kunihar Distt Solan (H.P.)  
Kunihar Forest Division,  
KUNIHAR ( H. P. )

  
**Additional Deputy Commissioner,**  
Solan, Distt Solan (H.P)

  
**Deputy Commisisoner,**  
Solan, Distt Solan (H.P)





**Annexure-IV**  
**[See Rule 8(i)]**  
**TITLE TO COMMUNITY FOREST RESOURCES**


1.	Village/ Gram Sabha.	Kathla
2.	Gram Panchyat	Matarne
3.	Tehsil/ Taluka	Arki
4.	District	Solan
5.	Scheduled Tribe/ Other Traditional Forest Dweller	Scheduled Tribe/Other Traditional Forest Dweller
6	Description of boundaries including customary boundary by prominent landmarks including Kharsa /compartment No.	Scheduled Tribe/Other Traditional Forest Dweller.

Within the said area, this community has the right to protect, regenerate or conserve or manage ,and this (to be named ) community forest resources which they have been traditionally protecting and conserving for sustainable used as per Secton 3(1) (i) of the Act. No conditions are being imposed on this right other than those in the Scheduled Tribes and Other Traditional Forest Dwellers (Recognition of Forest Rights) Act and the Rules framed the under.

We, the undersigned , hereby, for and on behalf of the Government affix our signatures to confirm community forest resource (to be named and specified in extent, quantum , area, whichever is applicable) as mentioned in the title to the above mentioned Gramsabha/ communities.

  
**Divisional Forest Officer,**  
Kunihar, Distt Solan (H.P)  
Kunihar Forest Division.  
**KUNI HAR ( H. P. )**

  
**Additional Deputy Commissioner,**  
Solan, Distt Solan (H.P)

  
**Deputy Commisisoner,**  
Solan, Distt Solan (H.P)