

FORM - A

Form for seeking prior approval of Central Government under section 2 of the Forest(Conservation) Act, 1980 for Diversion of fresh forest area

PART - I

(To be filled up by User Agency)

A. General Details

A-1. Project Details

- (i). Proposal No. : FP/PB/Approach/50776/2020
- (ii). Name of Project for which Forest Land is required : Div. of 0.006035 ha. forest land for Construction of approach road to Sant Kabir Educational Society at Vill. Rahurianwali on Muktsar-Abohar Road KM.3-4 R/S Teh., Distt. & Forest Division Sri Muktsar
- (iii). Short narrative of the proposal and Project/scheme for which the forest land is required : Div. of 0.006035 ha. forest land for Construction of approach road to Sant Kabir Educational Society at Vill. Rahurianwali on Muktsar-Abohar Road KM.3-4 R/S Teh., Distt. & Forest Division Sri Muktsar
- (iv). State : Punjab
- (v). Category of the Project : Approach Access
- (vi). Shape of forest land proposed to be diverted : Linear
- (vii). Estimated cost of the Project(Rupees in lacs) : 50
- (viii). Total Area of Forest Land proposed for diversion(in ha.): 0.006035
- (ix). Non-Forest Land required for this project(in ha.): 0.606995
- (x). Total period for which the forest land is proposed to be diverted(in years): 99

A-2. Details of User Agency

- (i). Name : SANT KABIR EDUCATIONAL SOCIETY
- (ii). Address1 : Vill Rahurianwali on Muktsar-Abohar Road KM Stone no 3-4 RHS Distt Sri Muktsar Sahib
- (iii). Address2 : NIL
- (iv). State : Punjab
- (v). District : Shri Muktsar Sahib
- (vi). Pin : 152026
- (vii). Landmark : NIL
- (viii). Email address : santkabir.mks@gmail.com
- (ix). Landline Telephone No. : 1633-00
- (x). Fax No. : 1633-
- (xi). Mobile No. : 9780072100
- (xii). Website (if any) : NIL
- (xiii). Legal status of User Agency : Private

A-3. Details of Person Making Application

- (i). First Name: Babita
- (ii). Middle Name: NIL
- (iii). Last Name: Singh
- (iv). Gender: Female
- (v). Designation: President
- (vi). Address 1: Vill Rahurianwali Distt Sri Muktsar Sahib
- (vii). Address 2: NIL
- (viii). State: Punjab
- (ix). District: Shri Muktsar Sahib
- (x). Tehsil: Shri Muktsar Sahib
- (xi). Pin: 152026
- (xii). Landmark: NIL

45
TBM
Divisional Forest Officer
Muktsar Forest Division
Sri Muktsar Sahib

(xiii). Email Address: santkabir.mks@gmail.com

(xiv). Landline Telephone No.: 1633-00

(xv). Fax No.: NIL

(xvi). Mobile No.: 9780072100

(xvii). Copy of documents in support of the competence/authority of the person making this application to make application on behalf of the User Agency:

B. Details of land required for the Project

B-1. Details of proposal seeking prior approval of Central Government under the Act for diversion of forest land for the Project already submitted in the past

List of proposal submitted in Past							
S.no	Proposal Status.	Proposal No.	Moef File No.	Area Proposed for Diversion(Ha.)	Area Diverted(Ha.)	Date of In-Principle Approval	Date of Final Approval
NIL							

B-2. Details of forest land proposed to be diverted

B-2.1 Details of Divisions involved

Details of Divisions involved			
S.no	Division Name	Forest Land(ha.)	Non-Forest Land(ha.)
1.	Faridkot	0.006035	0.606995

B-2.2 Details of Districts involved

District wise breakup			
S.no	District Name	Forest Land(ha.)	Non-Forest Land(ha.)
1.	Shri Muktsar Sahib	0.006035	0.606995

B-2.3 Village wise breakup

Villages wise breakup			
S.no	Village	Forest Land(ha.)	Non-Forest Land(ha.)
1	Rahurianwali	0.006035	0.606995


B-2.4 Component wise breakup


Component wise breakup			
S.no	Component	Forest Land(ha.)	Non-Forest Land(ha.)
1.	FOREST LAND	0.006035	0
2	NON FOREST LAND	0	0.606995


C. Maps of forest land proposed to be diverted

Division 1. : Faridkot	
(i). Area of forest land proposed to be diverted(in ha.) : 0.006035	
(ii). : Linear	45
(b). No. of Segments : One	73h


Divisional Forest Officer
Muktsar Forest Division
Sri Muktsar Sahib

Segment wise details		
Segments	Segment Area(in ha.)	Kml File of Segments
1.	0.006035	 View File

(iii). Copy of Survey of India Toposheet indicating boundary of forest land proposed to be diverted: 

(iv). Scanned copy of the Geo-referenced map of the forest land proposed to be diverted prepared by using GPS or Total Station: 

D. Justification for locating the Project in forest land and details of alternatives examined:

(i). Copy of note containing justification for locating the Project in forest land: 

(ii). Whether a copy of map indicating location of alternative examine is required to be provided: No

(a). Reason for not providing such map N.A.

E. Employment likely to be generated

(i). Whether the Project is likely to generate employment?: Yes

(ii). Permanent/Regular Employment(Number of persons): 10

(iii). Temporary Employment(Number of person-days): 5

F. Displacement of People due to the Project, if any.

(i). Whether Project involves displacement?: No

G. Details of Cost-Benefit analysis for the Project

(i). Whether the Project requires Cost-Benefit analysis?: No

H. Status of Environmental Clearance

(i). Whether the Project requires Clearance under the Environment (Protection) Act 1986?: No

I. Status of Wildlife Clearance

(i). Whether the Project or a part thereof is located in any Protected Area or their Eco sensitive zone?: No

J. Applicability of special provisions governing Scheduled Areas

(i). Whether the Project or a part thereof is located in a Scheduled Area?: No

K. Status of settlement of rights under the Forest Rights Act, 2006 on the forest land proposed to be diverted

(i). Whether the process for settlement of Rights under the Forest Rights Acts 2006 on the forest land proposed to be diverted has been completed?: No


L. Details of land identified for Compensatory Afforestation























(i). Whether non-forest or Revenue forest land is required to be provided by User Agency?: Not Applicable

(ii). Whether the area of non-forest land or Revenue forest land required to be provided by User Agency for raising Compensatory Afforestation is less than area of forest land proposed to be diverted?: Not Applicable


(iii). Reason for not providing Non-Forest Land: Not Applicable


Additional information Details


Divisional Forest Officer
Muktsar Forest Division
Sri Muktsar Sahib

Documents		
S.No	Documents	Remarks
1		APPROVED MAP
2		PWD NOC
3		COMPETENT AUTHORITY APPROVAL
4		NOC FROM LOCAL BODY
5		Copy of Resolution
6		JAMABANDI PUNJABI & ENGLISH
7		FRA CERTIFICATE
8		PART-I
9		BREAKUP OF TOTAL LAND
10		JUSTIFICATION
11		MINIMUM USE CERTIFICATE
12		Undertaking of CA
13		Undertaking of NPV
14		Undertaking of Additional NPV
15		Undertaking of Non Forest Land
16		Undertaking of reserve price of trees
17		Detail of Non Forest Land
18		PROCESSING FEE RECEIPT
19		GREENING PUNJAB MISSION FEES
20		DETAIL NOTE
21		PHOTOGRAPH OF ENTRY/EXIT
22		PWD NOC

Print page


President
Sant Kabir Edu. Society (Regd.)
Sri Muktsar Sahib

45

Divisional Forest Officer
Muktsar Forest Division
Sri Muktsar Sahib

Full Title of the Project. : Div. of 0.006035 ha. forest land for approach road to Sant Kabir Educational Society at Vill. Rahurianwali on Muktsar-Abohar Road KM.3-4 R/S Teh. & Distt. Sri Muktsar Sahib.

File No.

Date

(Appendix)
(See Rule 6)
Form - 'A'

Form for seeking prior approval under section 2 of the proposals by State Govt. and other authorities

PART-I

(To be filed by used agency)

1	Project Details	
	i) Short narrative of the proposals and project/scheme for which the forest land is required.	Div. of 0.006035 ha. forest land for approach road to Sant Kabir Educational Society at Vill. Rahurianwali on Muktsar-Abohar Road KM.3-4 R/S Teh. & Distt. Sri Muktsar Sahib.
	ii) Map showing the required forest land, boundary of adjoining forest on a 1:50,000 scale map.	Attached
	iii) Cost of the project	50 Lac.
	iv) Jurisdiction for locating the project in forest area	Land to be used for ingress (entry) and egress (exit)
	v) Cost benefit analysis (to be enclosed)	NA
	vi) Employment (likely to be generated)	NA
2	Purpose-wise breakup of the total land required	
	Area of approaches = 19.20 Sqm	
	Area of A = 1x4.00x4.80 = 28.80 Sqm	
	Area of B = 1x6.00x4.80 = 28.80 Sqm	
	Area of 4C = 4(1/2x3.00x3.00)-(4/3x4.24x1.00) = 12.35 Sqm	
	Total = 60.35 Sqm	
3	Details of displacement of people due to the project if any:	
	i) No. of families	N.A.
	ii) No. of scheduled Caste/Scheduled Tribe	N.A.
	Rehabilitation Plan (to be enclosed)	N.A.
4	Whether clearance under Environment (Protection) Act, 1986 required : (Yes/No)	N.A.
5	Undertaking to bear the cost of raising and maintenance of Compensatory A forestation and/Penal Compensatory A forestation as well as cost for protection and regeneration of Safety Zone, etc. as per the scheme prepared by the State Govt. (undertaking to be enclosed)	Attached
6	Details of Certificates/Documents enclosed as required under the instructions	Project Map Undertaking cost of raising and maintenance of compensatory a forestation.

Date :- 12-6-17

Place :- Sri Muktsar Sahib

SANT KABIR EDUC. SOCIETY (Regd)
MUKTSAR

Divisional Forest Officer
Muktsar Forest Division
Sri Muktsar Sahib

Div. of 0.006035 ha. forest land for approach road to Sant Kabir Educational Society at Vill. Rahurianwali on Muktsar-Abohar Road KM.3-4 R/S Teh. & Distt. Sri Muktsar Sahib.

File No.

Date

Check List Sr. No. 10
JUSTIFICATION FOR LOCATION THE PROJECT

It is to inform you that no other alternative could be considered Forest Land is required for approach road to Sant Kabir Educational Society at Vill. Rahurianwali on Muktsar-Abohar Road KM.3-4 R/S Teh. & Distt. Sri Muktsar Sahib.

(Signature of User Agency)

Signature
SANT KABIR EDUCATIONAL SOCIETY (PVT)
MUKTSAR

Place:- Sri Muktsar Sahib

Dated--12-6-17--

Counter Signed by

Bh

Divisional Forest Officer,
Muktsar Forest Division,
Sri Muktsar Sahib

@h

Dist. of 0.006035 ha. forest land for approach road to Sant Kabir Educational Society at Vill. Rahurianwali on Muktsar-Abohar Road KM.3-4 R/S Teh. & Distt. Sri Muktsar Sahib.

File No.

Date

CHECK LIST SERIAL NUMBER :- 11

CERTIFICATE FOR MINIMUM USE OF FOREST LAND

This is to certify that the forest area involved in the proposal is unavoidable and barest minimum forest area i.e. 0.006035 ha. area which is proposed for diversion.

Place:- Sri Muktsar Sahib

Date 12-6-17

(Signature of User Agency)

Office Seal

Countersigned by:-

Bh
Divisional Forest Officer,
Muktsar Forest Division,
Sri Muktsar Sahib