

No. 5544  
H.P. Forest Department.

Dated Kotgarh. the 13/03/2023

From:- DFO Kotgarh.

To:- D.F.O Shimla

Subject:-

**Diversion of 19.1788 ha of forest land in favour of NHAI for diversion of additional forest land requirement for four laning of NH-05 from Shakral Village to Dhalli Section(Shimla Bypass Package-II Kms 146+300 to 156+560 and Shimla Connectivity from Kms 0+000 to 0+725 for Design length - 10.985) in already approved FCA case of the entire Section from Kaithlight to Dhalli, within the jurisdiction of Shimla nad Shimla(MC) Forest Division, Distt. Shimla, Himachal Pradesh.(Online Proposal No. FP/HP/Road/154923/2022).**

Memo

Kindly refer to Regional officer letter No. FC/HPC/06/181/2022 dated 06.03.2023 addressed to Additional Chief Secretary(Forest) Himachal Pradesh in the subject cited above.

In the above context, it is intimated that the point wise reply of observation raised by Integrated Regional Office, MOEFCC, Shimla pertain to this division is as under:-

Point No.	Particular	Reply
18	As per DSS analysis, area of proposed diversion is 16.44 ha. However, as per proposal, proposed diversion area is 19.1788 ha. Therefore, this variation in area figure may be reviewed and revised polygon with correct area figures may be reviewed and revised polygon with correct area figures may be uploaded.	Does not pertain to this Division. Dy. No. 7719 Date 18-3-2023 Shimla Forest Division, Shimla.
19	The Status of proposed CA land whether these sites are managed by forest department and ownership of these lands vested with Forest Department or not. If yes, then documentary proof of the same may be provided.	Attached Annexure R-1 Annexure R-2 Annexure R-3 } Documentary proof from concerned C-H, file.
20	05 ha area of Patch 3 (DPF Narenty C19) and 04 ha area of Patch 5 (DPF Narenty C17a) are falling in Very Dense Forest Category as per DSS analysis. Therefore, these sites may be reviewed in terms of vegetation density and revised sites may be provided.	Revised site is attached Annexure R-4 Annexure R-5
21	Area of Patch no. 4(UPF Bishandhar 10ha) is overlapping with the area of proposal no. FP/HP/Road/22096/2016. Same may be reviewed and if required revised site may be provided.	Revised site is attached Annexure R-6

This is for favour of information and further n/action at your end please.

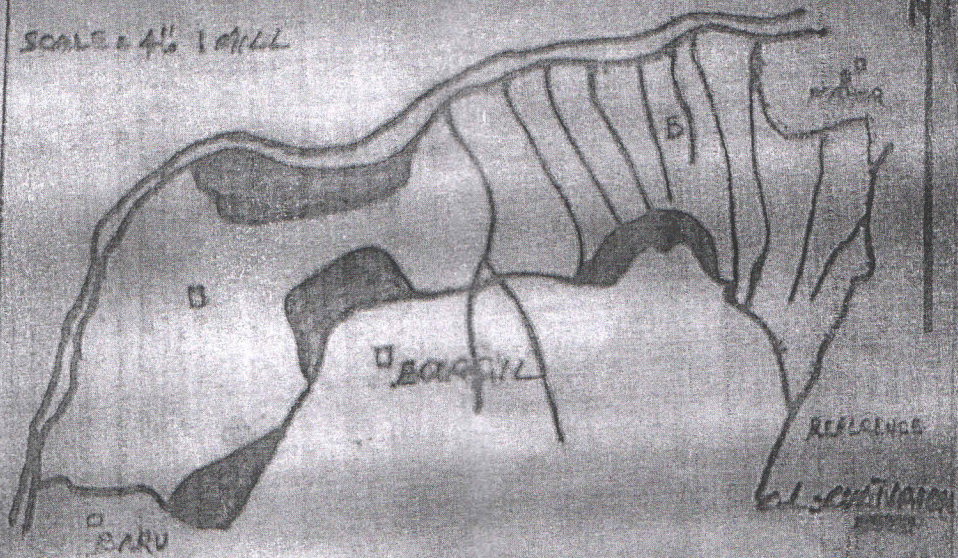
Yours Faithfully,

Divisional Forest Officer,  
Kotgarh Forest Division, H.P.

Amexure R-1

BARGHAL U.F. 237  
A: 141.75 Ha

SCALE: 4" = 1 KM




W.P. KOTGARH  
W.P.O. Kotgarh

*W.P.*  
Divisional Forest Officer  
Kotgarh Forest Division, N.P.

Annexure 2

From: CH-File



Divisional Forest Officer  
Kotgarh Forest Division, H.P.


D.S.P.O. KOTGARH

From: CH-File


PARESH U.F. 229  
A:- 60.75 Ha.



References.

C - CHIL 

Divisional Forest Officer  
Kotgarh Forest Division, H.P.

W.P.O.  KOTGARH