

**PART-II**

(To be filled by the concerned Deputy Conservator of Forest)

State Serial No. of proposal : UK-0216/2018

## 1. Location of the project/Scheme : Uttarakhand

(i)

State / Union Territory : Uttarakhand

(ii)

District : Rudraprayag

(iii)

Forest Division : Rudraprayag

(iv)

Area of forest land proposed for diversion (in ha.) : 0.745

(v)

Category of the Proposal: Road

## 2. Legal status of forest land proposed for diversion

S. No.	Division	Forest Land(ha.)	Legal Status
1	Rudraprayag	0.07	Revenue Forest
2	Rudraprayag	0.675	Reserved Forest
Total		0.745	

Division 1. : Rudraprayag

## 3. District wise area to be diverted in the division

S. No.	District	Area(ha.)
1	Rudraprayag	0.745
Total		0.745

## 4. Details of Vegetation available in the forest land proposed for diversion


(i)

Density of vegetation

S. No.	Area(in ha.)	Density	Eco-Class
1	0.745	0.5	Eco 5
Total.	0.745	0.5	

## (ii) Species-wise local/scientific names and girth-wise enumeration of trees at FRL

S. No.	Scientific Name	Local Name	(0-30)cm.	(31-60)cm.	(61-90)cm.	(91-120)cm.	(121-150)cm.	(>150)cm.
1	Pinus roxburghii	Chir	9	10	6	6	2	32
Total			9	10	6	6	2	32

  
 उप वन संरक्षक  
 रुद्रप्रयाग वन प्रभाग  
 रुद्रप्रयाग



## 5. Working plan prescription for the forest land proposed for diversion :

The area of the reserve forest proposed for the diversion is Jakhani Reserved Compartment No. - 5a and Longa C.No.-20. In the proposed working plan this area is under the Pine Working Circle. The area is managed according to the prescriptions laid down in this working circle.

## 6. Brief note on vulnerability of the forest area to erosion : no erosion pron zone

## 7. Approximate distance of the proposed site for diversion from boundary of forest(in km.) :

0.900

## 8. Significance of the forest land proposed for diversion from wildlife point of view

- (i). Details of wildlife present in and around the forest land proposed for diversion : Ghurad, Kakad, Guldar etc
- (ii). Whether forms part of national park, wildlife sanctuary, biosphere reserve, tiger reserve, elephant corridor, wildlife migration corridor etc. : No
- (iii). Whether the forest land proposed for diversion is located within eco-sensitive zone(ESZ) of the Protected Area notified under Wildlife(Protection) Act, 1972 (Note: In case, ESZ of a Protected Area is not notified, then, 10kms distance from boundary of the Protected Area should be treated as ESZ): No
- (iv). Whether any national park, wildlife sanctuary, biosphere reserve, tiger reserve, elephant corridor, wildlife migration corridor etc., is located within 1 Km. from boundary of the forest land proposed for diversion : No
- (v). Whether any rare/endangered/unique species of flora and fauna found in the area : No

9.

Details of any protected archaeological/heritage site/defence establishment or any other important monument located in the area, if any

- (i). Whether any protected archaeological/heritage site/defence establishment or any other important monument is located in the area : No

## 10. Comment as to the reasonability of the extent of the forest land proposed for diversion

- (i). Whether the requirement of forest land as proposed by the user agency is unavoidable and bare minimum for the project : Yes

## 11. Details of violation(s), if any ,committed

- (i). Whether any work in violation of the Act or guidelines issued under the Act has been carried out : No

## 12. Whether work in violation is still in progres(Yes/No) : NIL

## 13. Details of compensatory afforestation scheme

(i).

Patch wise details for Degraded Area (To be earmarked by DFO)

(i).

Total Financial Outlay for C.A(lacs):



उप वन संरक्षक  
रुद्रप्रयाग वन प्रभाग  
रुद्रप्रयाग




Patch Wise Details						
S.no	Patch No.	Area(ha.)	Name of PF/RF	Range	Compartment No	Uploaded KML file of patch
NO Data						


(ii).

Copy of CA scheme details: NA

(iii).

Scanned copy of the Geo-referenced map of the forest land proposed for C.A. prepared by using DGPS or Total Station: 







(iv).

Copy of Survey of India Toposheet indicating boundary of forest land proposed for C.A.: 

(V).

Copy of NOC from Competent Authority: 

## Additional information Details


S. No.	Documents	Remarks
1		SIR
2		Joint Report
3		Reserved Forest Detail
4		Land Shadule
5		NPV Calculation
6		Tree Deatail

## 14. District Profile

S.no	District Name	Geographical area of the district (in ha.)	Forest area of the district (in ha.)	Total forest area diverted since 1980 (in ha.)	No. of Approved Cases	Forest Land including penal C.A. (in ha.)	Progress of compensatory afforestation as on(date)	A) Forest land (in ha.)	B) Non-forest land (in ha.)
1	Rudraprayag	198400.00	179099.50	687.203	183	1158.614	28/12/2018	260.066	898.548


15.

Site inspection report of the DFO/CCF/Nodal Officer highlighting important facts pertaining to the forest land



Division Name	Circle	Site inspected By	Whether site inspected	No. of times site visited	Site inspection report	Date of visit
Rudraprayag	Garhwal	DFO	Yes	One		01/02/2019

(Specific recommendation of the DFO/CCF/Nodal Officer with(Part II,III & Part IV))

16.

  
 उप वन संरक्षक  
 रुद्रप्रयाग वन प्रभाग  
 रुद्रप्रयाग

Specific recommendation of the DFO/CCF/Nodal Officer for acceptance or otherwise of the proposal with reason

Division	Circle	Recommendation By	Recommendation	Reason	Letter	Whether CF agreed
Rudraprayag	Garhwal	DFO	Recommended	The Proposal is related with development	 उप वन संरक्षक रुद्रप्रयाग वन प्रभाग रुद्रप्रयाग	Yes
	Garhwal	CF	Recommended	the proposal is related to development.	 गढ़वाल वृक्ष उत्तराखण्ड मौजी	Yes