



# **11 FORMAT FOR JOINT INSPECTION REPORT FOR FOREST CONSERVATION ACT 1980 CLEARANCE**

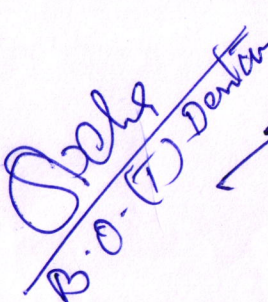
I.No.	PARTICULARS	REPORT
1	Name of Project	Construction of road from Sudesh Golai to Dorak via Red Panda Gate Heepatal West Sikkim.
2	Brief Project Report	The user Agency Roads and Bridges Department has proposed to construct road.
3	Date of Joint Inspection	27/06/2019
4	Participation a. Name b. Designation c. Department	<div>Forest Deptt.</div> <div> <div>User Agency</div> <div>LRD</div> </div> <div> <div>Pankaj Pradhan RO</div> <div>Junior Engineer R&amp;B</div> <div>Revenue Surveyor LR&amp;DM</div> </div> <div> <div>P.S. Subba BO</div> <div></div> </div> <div> <div>Milan Subba FG</div> <div></div> </div>
5	Details of Land (in Ha) a. Private land b. Forest land c. Total land involved d. Road reserve	<div>0.0016 Ha</div> <div>0.0135 Ha</div> <div>0.22 Ha</div> <div>0.2049 Ha</div>
6	Enumeration list of forest crop and GPS co-ordinate	<div>i. Enumeration list enclosed</div> <div>ii. GPS co-ordinates:</div> <div>P1. N27*14'43.07"</div> <div>E088*10'56.95"</div> <div>P2. N27*14'45.4"</div> <div>E088*10'56.3"</div> <div>P3. N27*14'46.76"</div> <div>E088*10'57.67"</div>
7	Legal status of Forest land a. Gaucharan b. Khasmal c. Reserve Forest d. Any other	RF
8	Legal status of pvt. Land as per 1951-52 record	NA




9.	Item-wise breakup of forest land required as per project	NA
10.	Whether any National Park, W/L Sanctuary involved or not	No
11.	Types of vegetation a. Top Canopy b. Middle Canopy c. Ground Canopy	Top and ground canopy
12.	Density of crops (in %)	40%
13.	No. of felling of trees, poles and other forest produce involved or not	Enumeration list enclosed
14.	Brief observation of inspection team	Joint inspection done along with Land revenue department, Roads and Bridges and found that the required land about 0.22 Ha falls under Reserve Forest at Heepatal
15.	Sketch, map of proposed project area showing detail alignment	Enclosed


  
**Range Officer**  
**Dentam (T) Range**  
**West Sikkim**

  
**Divisional Forest Officer**  
**West Territorial Division**  
**FEWMD, Govt. of Sikkim**

  
**Asst. Conservator Of Forests**  
**West Territorial Division**  
**FEWMD**

  
**Assistant Engineer**  
**Roads & Bridges Deptt**  
**Kaluk Sub Division**

  
**Junior Engineer**  
**Roads & Bridges Deptt**  
**Kaluk Sub Division**

  
**Revenue Surveyor**  
**Dentam Sub-Division**  
**West Sikkim**