



11 FORMAT FOR JOINT INSPECTION REPORT FOR FOREST CONSERVATION ACT 1930 CLEARANCE

Sl.No.	PARTICULARS	REPORT
1	Name of Project	Up-gradation, Carpeting of approach road from Rinchenpong Bazar to Dakbunglow in West Sikkim.
2	Brief Project Report	The user agency Roads & Bridges Department has proposed to upgrade the existing road from Rinchenpong Bazar to Dakbunglow in West Sikkim. 70% of area falls under Rinchenpong RF, the total proposed area of the RF is 0.051 ha.
3	Date of Joint Inspection	10/05/2019
4	Participation <ul style="list-style-type: none"> a. Name b. Designation c. Department 	<div style="display: flex; justify-content: space-between;"> <div> User Agency Binod Chettri RO (Soreng) Forest Deptt. </div> <div> Thupden P. Bhutia JE R&B Deptt. </div> <div> Roshni Kajley RS Land revenue Deptt. </div> </div>
5	Details of Land (in Ha) <ul style="list-style-type: none"> a. Private land b. Forest land c. Total land involved d. Road Reserve 	0.036 Ha 0.057 Ha 0.171 Ha 0.078 Ha
6	Enumeration list of forest crop and GPS co-ordinate	i. Enumeration list enclosed ii. GPS co-ordinates: P1. N27°4'29.44" E088°16'18.88" P2. N27°14'19.73" E088°16'18.76" P3. N27°14'11.70" E088°16'21.20"
7	Legal status of Forest land <ul style="list-style-type: none"> a. Gaucharan b. Khasmal c. Reserve Forest d. Any other 	RF
8	Legal status of pvt. Land as per 1951-52 record	NA
9	Item wise breakup of forest land required as per project	Total forest area (RF). 0.051 ha


10.	Whether any National Park, W/L Sanctuary involved or not	Nil
11.	Types of vegetation a. Top Canopy b. Middle Canopy c. Ground Canopy	Middle Canopy & Ground Canopy
12.	Density of crops (in %)	20 %
13.	No. of felling of trees, poles and other forest produce involved or not	Yes. (Details enclosed)
14.	Brief observation of inspection team	The user agency Roads & Bridges Department has proposed to upgrade the existing road From Rinchenpong Bazar to Dakbunglow in West Sikkim. 70% of the area falls under Rinchenpong RF, the total proposed area of the RF is 0.057 ha.
15.	Sketch Map of proposed project area showing detail alignment	Enclosed



Asst. Conservator of Forest
Territorial Sub-Division Soreng
FEWMD, Govt. of Sikkim


Binod Chettri
RO(T) SORENG
FEWMD


Divisional Forest Officer
West Territorial Division
FEWMD, Govt. of Sikkim


Assistant Engineer
Roads & Bridges Deptt
Kaluk Sub Division


Junior Engineer
Roads & Bridges Deptt
Kaluk Sub Division


Roshni Sharma
• V.L.O. •
Rinchenpong Circle
Soreng Sub-Division