



OFFICE OF THE EXECUTIVE ENGINEER, PMGSY DIVISION RAMNAGAR
(Phone/Fax No.:- 01990-227211, E- Mail: - (xenpmgsyrqr2@gmail.com))

The Divisional Forest Officer,
Billawar Forest Division.

No.:- PMGSY/Div./Rgr./2622-2624

Dated :-24/03/2021

Subject :- Proposal No. FP/JK/ROAD/45525/2020 dated 24-05-2020 regarding diversion of 1.9825 ha of forest land for Construction of Road from Garhsamnabanj to Marila Rajundi.

Reference:- EDS No. FP/JK/ROAD/45525/2020 received on Parivesh Portal
Dated 22- 03-2021.

Sir,

As per the EDS No. mentioned above and received through Parivesh Portal dated 22-03-2021, the requisite documents sought including the replies to various observations is submitted as under:-

1. The total period for which the forest land is proposed to be diverted is corrected and uploaded on Parivesh Portal as 99 years.
2. The Administrative Approval of the Project is submitted and enclosed as "Annexure-A".
3. The corrected Authority Letter is uploaded and enclosed as "Annexure-B".
4. The Layout plan of the project site is submitted and enclosed as "Annexure-C".
5. The 3 No. Muck Dumping sites has been shifted from forest land to non-forest land at locations shown on layout plan as well as on GPS map thereby reducing the forest area from 1.9825 ha to 1.4575 ha and as required without changes in the area statement in the online proposal. GPS map is enclosed as "Annexure-D".
6. The detailed muck dumping plan is submitted and enclosed as "Annexure-E".

Yours faithfully,

(Er. Satish Bhagat)
Executive Engineer,
PMGSY Division,
Ramnagar.

Copy to the:-

1. Chief Engineer PMGSY (JKRRDA) Jammu for favour of information please.
2. Superintending Engineer PMGSY Circle Reasi for favour of information please.

Union Territory of Jammu and Kashmir

OFFICE OF THE CHIEF ENGINEER PMGSY JKRRDA JAMMU


Phone No.: 0191-2470284, Fax No. : 0191-2479335

E-mail.: cepmgsyjammu@gmail.com

TO WHOM IT MAY CONCERN

The Schemes detailed below of PMGSY Division Ramnagar were sanctioned by Ministry of Rural Development, Government of India as per sanction order mentioned against each scheme and the Government of India's sanction order is to be treated as accord of Administrative Approval. This also takes reference to Finance Department of Union Territory of J&K's S.O.15 issued under No. APS/DC/2019-82 dt. 09.01.2020.

S. No.	Name of Scheme	Package No.	Stage	Phase	Block	Distt.	Length (in Km)	Sanction Cost (in lacs)		MINISTRY OF RURAL DEVELOPMENT DEPARTMENT OF RURAL DEVELOPMENT SANCTIONED No & DATED
								Const. Cost	Maint. Cost	
1.	Garhsambanaj to Manila Rajundi	JK14-394	I	X	Dudu	Udh	5.35	321.30	Nil	No P-17024/10/2014-RC(FMS No 338486) Dated -05-08-2018
2.	Sumal to Sarial Choa	JK14-402	I	X	Majalta	Udh	3.23	249.12	Nil	No P-17024/10/2014-RC(FMS No 338486) Dated -05-08-2018
3.	Kirchi to Seo] Dhar	JK14-408	I	X	Dudu	Udh	36.23	3194.57	Nil	No P-17024/10/2014-RC(FMS No 338486) Dated -05-08-2018
4.	Dhar Road Larey to sumal	JK14-130	I	VII	Majalta	Udh	3.33	105.23	Nil	No P-17024/10/2009-RC Dated - 21.04.2010



(Er. Manzoor Hussain)
Chief Engineer
PMGSY JKRRDA
Jammu

No: CEJ/PMGSY/15717
Dated: 18/01/2021

Copy to the: -
1/ Executive Engineer PMGSY Division Ramnagar for information.

Mailed
18/01/2021



OFFICE OF THE SUPERINTENDING ENGINEER
PMGSY CIRCLE REASI

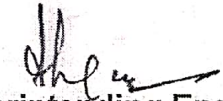
Sub:- Authority Letter

This office authorises Sh. Satish Bhagat Executive Engineer PMGSY Division Ramnagar for online uploading and submission of Forest/Wildlife compensation case of following road under PMGSY:-

1. Construction of Road from Garhsamnabanj to Marila Rajundi.

No:- SE/PMGSY/RI 5/53

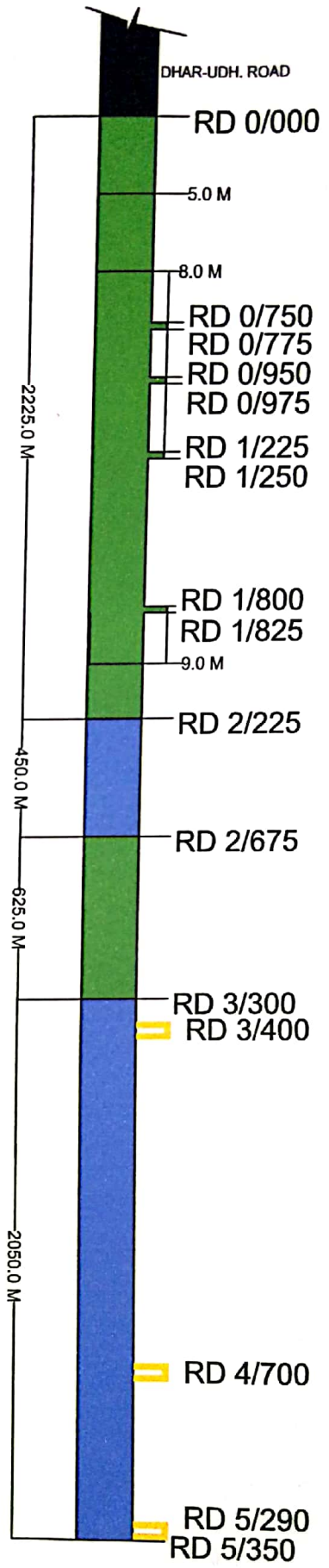
Dated:- 22-03-2024


Superintending Engineer,
PMGSY Circle,
Reasi.

Copy to the:-

1. Sh. Satish Bhagat Executive Engineer PMGSY Division Ramnagar for information.

**LAYOUT PLAN FOR CONSTRUCTION OF PMGSY ROAD FROM GARH SAMANABANJU TO MARILA RAJUNDI
UNDER PACKAGE NO. JK14-394, LENGTH = 5.350 KM BLOCK DUDU, DISTRICT UDHAMPUR.**



FOREST AREA DETAILS		LENGTH X WIDTH		AREA
1= RD 0/000	TO	0/750	750M X 5M	3750 M ²
2= RD 0/750	TO	0/775 (curve)	25M X 8M	200 M ²
3= RD 0/775	TO	0/950	175M X 5M	875 M ²
4= RD 0/950	TO	0/975 (curve)	25M X 8M	200 M ²
5= RD 0/975	TO	1/225	250M X 5M	1250 M ²
6= RD 1/225	TO	1/250 (curve)	25M X 8M	200 M ²
7= RD 1/250	TO	1/800	550M X 5M	2750 M ²
8= RD 1/800	TO	1/825 (curve)	25M X 9M	225 M ²
9= RD 1/825	TO	2/225	400M X 5M	2000 M ²
10= RD 2/675	TO	3/300	625M X 5M	3125 M ²
			TOTAL	14575 M²

OR 1.4575 HECTARES



 Executive Engineer
 PMGSY Division
 Ramnagar

LEGEND:-	
1. FOREST LAND	█
2. PRIVATE LAND	█
3. DUMPING SITE	█
4. OTHER ROAD	█

Annexure - 11 C

GPS MAP FOR CONSTRUCTION OF PMGSY ROAD FROM GARH SAMANABANJ TO MARILA RAJUNDI UNDER PACKAGE NO. JK14-394, LENGTH = 5.350 KM BLOCK DUDU, DISTRICT UDHAMPUR.

Annexure - "D"



LEGEND:-

1.	FOREST LAND	
2.	PROPRIETY LAND	
3.	DUMPING POINT	
4.	OTHER ROADS	


(Signature)
Executive Engineer
PMGSY Division
Ramnagar

Annexure - "E"

Statement Showing the Details of Muck Disposal Plan of Road From Garhsamnabanj To Marila Rajundi						
S No	RD (Forest Land)	Length of Road in Forest (m)	Quantity of muck generated (cum)	Quantity of Muck To Be Used In Road Construction (30 % Stone + 30 % Soil) (cum)	Quantity of muck to be Dumped (cum)	Remarks
1	0/0 - 2/225	2225	35992	21595	14397	
2	2/675 - 3/300	625	6336	3802	2534	
Total		2850	42328	25397	16931	

Thus 25397 cum Quantity of muck produced will be used for filling behind the retaining walls and Stones from cutting will be stacked and reused for R/Walls and B/Walls. Rest 16931 cum will be dumped at dumping sites for which an area of 0.525 Ha has been proposed.

Statement Showing the Details of Disposal of Muck on Road from Garhsamnabanj To Marila Rajundi					
S No	Location of Dumping Place	Length, Width of Dumping Place (Area in sqm)	Height of Dump Expected (m)	Quantity of Muck that can be Disposed (cum)	Remarks
(1)	(2)	(3)	(4)	(5) = (3) x (4)	(6)
1	3/400	50 x 35 = 1750	3.2	5600	
2	4/700	50 x 35 = 1750	3	5250	
3	5/290	50 x 35 = 1750	3.5	6125	
Total				16975	


 Executive Engineer
 PMGSY Division
 Ramnagar