वन संनिधि मानचित्र : - वनमंडल - कटघोरा , परिक्षेत्र - ऐतमानगर एवं केन्दई

टोपोशीट क्रमॉक - 64 - J - 10 / 04

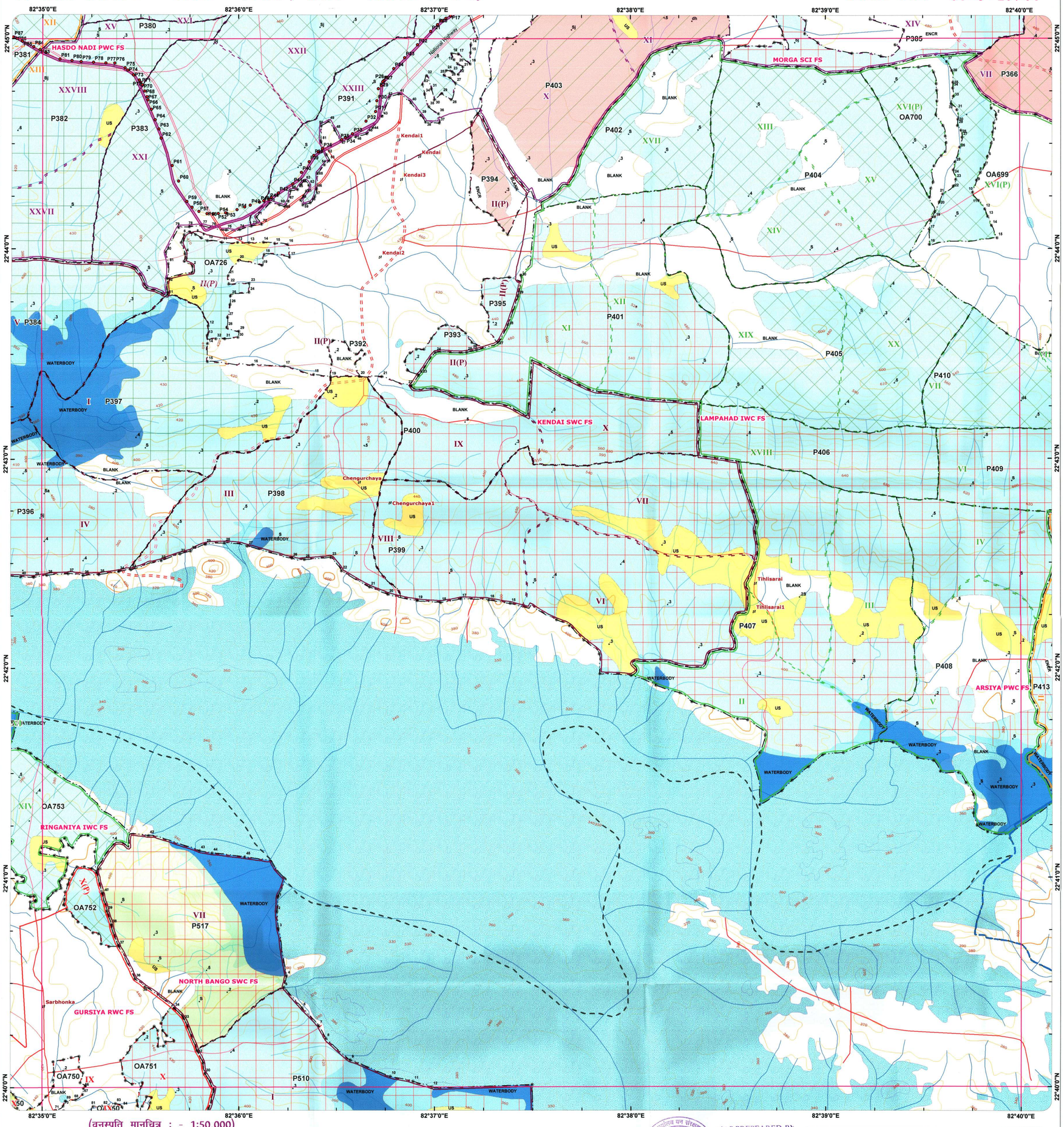

(वनस्पति मानचित्र : - 1:50,000)

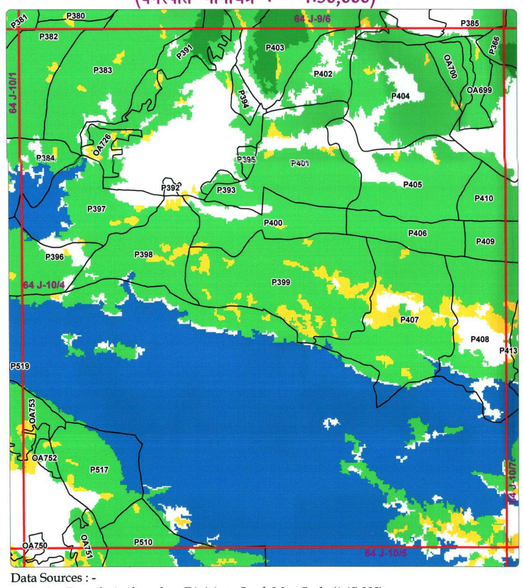

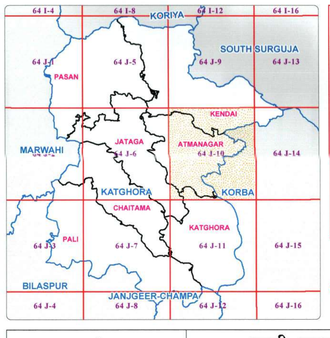

INDEX TO SHEETS

64 J-9/3	64 J-9/6	64 J-9/9
64 J-10/1	64 J-10/4	64 J-10/7
64 J-10/2	64 J-10/5	64 J-10/8

MAP PREPEARED BY
Programme/Asstt. Programme
Name Prashant Kumar Gupta
Signature

वन परिक्षेत्र अधिकारी
केन्दई

उप वनमंडलाधिकारी
कटघोरा

(REFER TO THIS MAP AS - 1 : 15,000 SCALE)

0.75 0.375 0 0.75 1.5
Kilometers

वन मण्डलाधिकारी
कटघोरा वनमण्डल, कटघोरा

Legend

- Trench_Center_Line_Points
- Road_corridor
- Trench_forest_area
- Non_Forest_Trench_Area

Registration Number - FP_CG_Other_15576

Map Subject :-
DGPS Surveyed Area of proposed Reliance Jio OFC cable route from Ketma to Hadmor

Working Circle	Felling Series	Coupe
SCI WC सुरगण वन सुधार		
IWC सुधार कार्यवृत्त		
RWC पुर्नस्थापन कार्यवृत्त		
PLWC वृक्षारोपण कार्यवृत्त		
PWC संरक्षण कार्यवृत्त		
SWC WC मृदा जल संरक्षण		

वन सीमा	पक्की सड़क	अतिघना	
वनमंडल की सीमा	कच्ची सड़क	सघन वन	
परिक्षेत्र की सीमा	पगडंडी	विरल वन	
कक्ष की सीमा	गाँव	झाड़ियाँ	
नदी, नाला	कन्टूर	रिक्त वन	
	जलक्षेत्र	जलक्षेत्र	

अंडर स्टॉक	US	परिपक्व आयु वर्ग	
रिक्त	Blank/Others	मध्यम आयु वर्ग	
अतिक्रमण	Encr	युवा आयु वर्ग	
वनग्राम	FV	सस्य घनत्व .5 प्रजाति सूचक .8	
वृक्षारोपण	Plantation		

स्थल गुण श्रेणी	I	II	III	IVa	IVb
साल वन					
मिश्रित वन					
सलई वन					

STOCK MAP OF AITAMANAGAR & KENDAI RANGE KATGHORA DIVISION, KATGHORA (C.G.)

SCALE 1 : 15,000	PERIOD :
Prepared by DRAUGHTSMAN	
Stock Mapping by FOREST RANGER	DIVISIONAL FOREST OFFICER WORKING PLAN DIVISION, KATGHORA

Data Source(s) :
1. Forest Boundaries are based on Stock Map (Scale 1 : 15,000)
2. Natural Features are based on Digital SOI Data (Scale 1 : 50,000)

Digitally Compiled and Printed at : GIS CELL, F.M.I.S. DIVISION, RAIPUR

Prepared and Printed by:- GIS Cell
Forest Management Information System Division, Raipur

Data Sources : -
1. Forest Boundaries based on Divisions Stock Map Scale (1:15,000)
2. Topographical Features taken from SOI Digital Data (1:50,000)
3. Vegetation Map based on Forest Survey of India - 2007

Disclaimer: - The Map provided is subject to inherent discrepancy amongst layers associated with incompatibility between different platforms of reference (LCC & WGS 84 etc.) and probable human error angle in digitization. The user agency is advised to use the features of map subject to prior authentication & supervision by the authorized person of the concerned forest divisions. The FMIS Division shall not be responsible for any complications (Legal or Otherwise) arising out of this maps.