

Form - I

(For liner projects)

Government of Telangana)

Office of the District Collector, Ranga Reddy District

-oOo-

No.E2/112/2020

Dt: -09-2020

TO WHOMSOEVER IT MAY CONCERN


In

compliance of the ministry of environment and Forests (MoEF), Government of India's letter No.11-9/98-FC(pt) dt:03-08-2009 wherein the MoEF issued guidelines on submission of evidences for having initiated and completed the process of settlement of rights under Scheduled Tribes and other Traditional Forest Dwellers (Recognition of Forest Rights) Act, 2006 (FRA for short) on the forest land proposed to be diverted for non-forest purposes read with MoEF's letter dt:5th February - 2013 wherein MoEF issued certain relaxation in respect of liner projects, it is certified that, 6.7076 Hectares in Sy.No.1 of Chilkoor Village, Moinabad Mandal of Forest land proposed to be directed in favour of Superintending Engineer, 400KV / Const / Metro, TS TRANSCO to erect the 400 KV Twin HTLS Transmission line from Kethireddypally SS to 400 kV Rayadurg GIS under Raidurg system improvement scheme in order to meet the upcoming power demand (500 MW) in IT SEZ of HITECH CITY and Financial Dist. Gachibowli.

It is further certified that:

- a) The complete process for identification and settlement of rights under FRA has been carried out for the entire 6.7076 Ha of forest are proposed for diversion. A copy of records of all consultations and meetings of the Forest Rights Committee, Gram Sabha(s), Sub-division level Committee(s) and the District Level committees are enclosed as Annexures.
- b) The diversion of forest land for facilities managed by the Government as required under section 3(2) of the FRA have been completed and the Grama Sabhas have given their consent to it.
- c) The proposal does not involve recognized rights of primitive Tribal Groups and pre-agriculture communities.

Encl: As above.


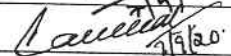

B. Amey Kumar, I.A.S.
District Collector,
Ranga Reddy District

ANNEXURE - I

RESOLUTION OF THE DISTRICT LEVEL COMMITTEE OF ROFR ACT, 2006 UNDER THE CHAIRMANSHIP OF DISTRICT COLLECTOR :: RANGA REDDY DISTRICT :: DATED: 07-09-2020.

CHAIRMAN: Sri. D. Amoy Kumar. I.A.S
District Collector,
Ranga Reddy District


The following members are present

Sl.No.	Members	Signature
1.	District Forest Officer, Ranga Reddy District	
2.	District Tribal Welfare Officer	

Superintending Engineer, 400KV / Const / Metro, TS TRANSCO has informed that TSTRANSCO proposed to erect the 400 KV Twin HTLS Transmission line from Kethireddypally SS to 400 kV Rayadurg GIS under Raidurg system improvement scheme in order to meet the upcoming power demand (500 MW) in IT SEZ of HITECH CITY and Financial Dist. Gachibowli.. In this regard, at Botanical Garden Junction, the Botanical Garden Forest land to an extent of 6.706 Hectars Ha needs to be acquired from Telangana Forest Department.

Accordingly, Tahsildar, Moinabad Mandal and conducted Grama Sabha on 18.02.2020 in Chilkur Village, Moinabad Mandal and passed a resolution stating that, no RoFR titles are Given in proposed land i.e., Sy.No.1 of Chilkoor Village, Moinabad Mandal and sub-divisional level committee of RoFr Act, 2006 was also conducted on 18-05-2020 under the Chairmanship of Revenue Devesional Officer, Chevella Division, Ranga Reddy District with Sub-Divisional Forest Officer, Ranga Reddy District, Forest Range Officer, Chilkur and District Tribal Welfare Officer, Ranga Reddy District and passed resolution.

Basing on the resolution passed by the Grama Sabha in Chilkur Village and Resolution of Sub Divisional Level Committee, Chevella Division have no objection regarding the diversion of forest land measuring an extent of 6.7076 Hectares in Sy.No.1 of Chilkoor Village, Moinabad Mandal for erect the 400 KV Twin HTLS Transmission line from Kethireddypally SS to 400 kV Rayadurg GIS under Raidurg system improvement scheme in order to meet the upcoming power demand (500 MW) in IT SEZ of HITECH CITY and Financial Dist. Gachibowli.

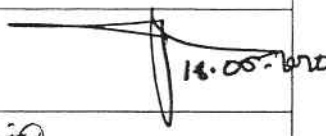



Chairman
District level Committee
District Collector
Ranga Reddy District.

**RESOLUTION OF THE SUB-DIVISIONAL LEVEL COMMITTEE OF RoFR ACT,
2006 UNDER THE CHAIRMANSHIP OF REVENUE DIVISIONAL OFFICER::
CHEVELLA, RANGA REDDY DISTRICT ::**

DATED: 18-05-2020.

CHAIRMAN: S.THIRPATI RAO
Revenue Divisional Officer
Chevella Division
Ranga Reddy District

The following members are present

Sl. No.	Members	Signature
1	Sub-Divisional Forest Officer, Ranga Reddy District	
2	Forest Ranga Officer, Chilkur	
3	District Tribal Welfare Officer, Ranga Reddy District	

The Collector, R.R. District has informed that the Superintending Engineer, 400KV/Const/Metro, Erragadda, Hyderabad stating that the Raidurg System Improvement Scheme was began keeping in view of the anticipated load growth due to IT corridor to an extent of 500MW is expected in the vicinity of Gachibowli and Raidurg areas as the envisaged Telangana State Industrial Project Approval and Self Certification System (TS-IPASS).


Accordingly, the TRANSCO proposed to erect the 400KV Twin HTLS Transmission line from Kethireddypally SS to 400 KV Raidurg GIS under Raidurg system improvement scheme in order to meet the upcoming power demand (500MW) in IT SEZ of HITECH CITY and Financial Dist. Gachibowli as per the directions of Telangana Govt. on priority basis. The Superintending Engineer, 400KV/Const/Metro, Erragadda, Hyderabad stated that some portion of the above subject line is passing through Mrugavani forest land the service road of ORR for a length if 1,458 KM with a corridor width of 46 Mtrs (Area – 6.706 Hectars) and No objection Certificates were obtained from concerned Grampanchayats/Municipalities for getting clearance from the forest department as per forest norms ROFR Act, 2006 and requested to arrange to issue the certificate of ROFR for the affected area in Mrugavani Forest land (6.7076 Hectares) in order to get clearance from the forest department.

The Tahsildar, Moinabad Mandal was requested to furnish RoFR Certificate in Form – I for taking necessary action.

Accordingly, the Tahsildar, Moinabad has submitted a report along with the RoFR certificate vide Lr.No/ B/587/2020, Dt: 5/3/2020 stating that the subject land i.e., Sy.No.1 total admeasuring Ac.1417.15gts situated at Chilkur Village, Moinabad Madal is classified as Kancha Chilkoor, in the said Forest land, Deer Park (Mrugavani Park) is existing in some extent.

The Tahsildar Moinabad has further reported that, the subject affected land an area 6.70 Hector, existing adjacent to Service Road of Outer Ring Road and noticed that there are no tribes or no habitations in subject land.

Basing on the report and certificate of Tahsildar, Moinabad Mandal, the members of the Sub-Divisional Level Committee, Chevella have no objection to erect the proposed 400KV Twin HTLS Transmission line from Kethireddypally SS to 400 KV Raidurg GIS.


18052020
CHAIRMAN,
SUB - DIVISIONAL LEVEL COMMITTEE,
REVENUE DIVISIONAL OFFICER,
CHEVELLA DIVISION,
R.R.DISTRICT.

GOVERNMENT OF TELANAGAN
REVENUE DEPARTMENT



Office of the Tahsildar,
Moinabad Mandal.

No. B/587/2020.

Dated: 29.08.2020.

This is to certify that, there are no cases which will attract the provision of RoFR, Act, 2006 especially under section 3(1)(a) & 4 (5) of Kancha Chilkur Village of Moinabad Mandal.

No claims have been given in the area which is proposed to be acquired for total extent of 6.706 Hectares for construction of 400 KV Twin HTLS Transmission line from Kethireddypally Village to 400 KV Raidurg GIS passing through Mrugavani forest lands along with service road of ORR for a length of 1,458 KM with corridor width of 46 Mtrs (Area 6.706 Hectares) Chilkur Village, Moinabad Mandal, Ranga Reddy District in favour of TSTRANSCO.

The proposal does not involve recognised rights of Primitive Tribal Groups and Pre Agricultural Communities in the above mentioned Reserved Forest Area.

Al.
Tahsildar
TAHSILDAR
Moinabad Mandal
MOINABAD MANDAL
Ranga Reddy Dist.
29/8/2020

Resolutions

Gram Panchayat : Chilkuru

Mandal : Moinabad

Dist: Kamareddy

తీర్మానము:

గ్రామ పంచాయతీ: చిలుకూరు

మండలం: మొయినాబాద్

జిల్లా: కమారెడ్డి

క్రమ సంఖ్య	సభ్యుల పేర్లు	చోద	పోజరు గైరు పోజరు
1	శ్రీమతి గునుగుర్తి స్వరూప అంధ్రు	సర్పంచ్	పోజరు
2	శ్రీ గున్నాం సుధాకర్ రెడ్డి	ఉప సర్పంచ్	పోజరు
3	శ్రీమతి వదువు సరిత	వార్డు సభ్యురాలు	గైర్ పోజరు
4	శ్రీ ఇనంపల్లి శ్రీనివాస్	వార్డు సభ్యులు	పోజరు
5	శ్రీ కొండకల్ల శ్రీనివాస్	వార్డు సభ్యులు	పోజరు
6	శ్రీమతి పద్మ యాదవ్	వార్డు సభ్యురాలు	పోజరు
7	శ్రీమతి వెంకటరత్న	వార్డు సభ్యురాలు	గైర్ పోజరు
8	శ్రీ కొండగారి దావీద్	వార్డు సభ్యులు	పోజరు
9	శ్రీమతి నిమ్మ సుజాత	వార్డు సభ్యురాలు	గైర్ పోజరు
10	శ్రీమతి కడుమూరి చంద్ర	వార్డు సభ్యురాలు	పోజరు
11	శ్రీ పంగెరి మహేష్	వార్డు సభ్యులు	పోజరు
12	శ్రీమతి గునుగుర్తి సుమిత	వార్డు సభ్యురాలు	పోజరు
13	శ్రీ దేవులపల్లి వెంకటేశ	వార్డు సభ్యులు	పోజరు
14	శ్రీమతి గునుగుర్తి సుమిత	వార్డు సభ్యురాలు	గైర్ పోజరు
15	శ్రీ పురాణం వాగేంద్రస్వామి	వార్డు సభ్యులు	పోజరు
16			



శ్రీమతి గునుగుర్తి స్వరూప అంధ్రు సర్పంచ్ గ్రామ పంచాయతీ చిలుకూరు గారి అధ్యక్షతన తది. 13.07.2020 వారం రోజున ఉదయం 10 గంటలకు గ్రామ పంచాయతీ కార్యాలయములో సాధారణ / అత్యవసర సమావేశము జరుపబడి ఈ క్రింది విషయాలు చర్చించి తీర్మానించి ఏకగ్రీవముగా ఆమోదించినది.

తీర్మానము నెం. 61/CHIL/2020

మొదటగా గ్రామ పంచాయతీ పరిధిలోని మొత్తం 16 గ్రామీణులకు గ్రామీణ భవనాల నిర్మాణం మరియు ఉపకరణాల పంపిణీ కోసం గ్రామ పంచాయతీ వివేకించి కొనుగోలు పత్రాలను పంపిణీ చేసింది.

గ్రామ పంచాయతీ కార్యదర్శి
శ్రీ చిలుకూరు
మొయినాబాద్ మండలం, కమారెడ్డి జిల్లా

సర్పంచ్
చిలుకూరు

