

**HIMACHAL PRADESH
PUBLIC WORKS DEPARTMENT**

No. PW/NHN/WA-I/FCA-08/2022-23- **14127**
To

Dated:- **23/03/2023**

✓ The Divisional Forest Officer,
Nahan Forest Division,
District Sirmaur, Nahan.

Subject: **Diversion of 1.276 Hectare of forest land in favour of HPPWD for the construction of link road from Upper Jamli to Baron Kathana (Km 0/0 to 6/700), within the jurisdiction of Nahan Forest Division, Distt. Sirmaur Himachal Pradesh - Regarding submission of EDS.**
(Online Proposal No. FP/HP/Road/15861/2015).

Reference: Letter No: 8B/HP/06/27/2018/FC/246 Dated 18.05.2022

Sir,

As per letter dated 18.05.2022 mentioned in the above reference, EDS has been received from the Integrated Regional Office, Shimla in which the department/User Agency has to submit the documents. Please find the point wise reply to the EDS for your necessary actions.

S. N.	Query	Reply
1.	No revenue record has been enclosed with the proposal. Therefore, State Govt. may provide the revenue record along with the field book, for the same.	Revenue Record for Non- Forest land with sale deed is attached as Annexure 1 .
2.	The aerial distance certificate of the proposed project site from nearby PAs and their ESZ has not been provided. Therefore, State Govt. may provide the same. Further, CWLW comments may also be provided, if the proposed site falls within 10 km from the PAs.	The aerial distance of the proposed project from Renuka WLS and Kalesar WLS approximately 17.7 Km and 24 Km respectively. Certificate has been submitted to DFO Office, Nahan which is attached as Annexure 2 .
3.	The copy of the all records of consultations and meeting of Gram Sabha of concerned villages has not been provided with FRA Certificate. Therefore, State Govt. may provide the same.	The FRA Certificate with all the records and annexures of consultations and proceedings of FRC and Gram Sabha of all the concerned villages are attached as Annexure 3 .
4.	The information mentioned in Part-I, Para E (ii) does not appear correct. Same may be reviewed.	The information mentioned in Part-I, Para E (ii) has been corrected.

5.	State Govt. may review and revise the NPV calculation sheet in accordance vide letter dated 6.1.2022 issued by the MoEF & CC and may also be uploaded on PARIVESH Portal.	Pertains to Forest Department.
6.	State Govt. may also review and revise the submitted CA schemes as per the current wages scheme.	Pertains to Forest Department.
7.	Private land has also been coming in the proposal as well as dumping sites. Therefore, State Govt. may provide the Sale/Gift deed/Affidavit made of by the private land owners in favour of HPPWD for the same.	Sale/Gift deed/Affidavit made of by the private land owners in favour of HPPWD are attached as Annexure 1 .
8.	The State Govt. may review and revise the KML file of proposed DA and may upload the revised KML on PARIVESH Portal, clearly showing the Private and forest land in distinct colours.	Correction has been done. For proposed DA, Non forest land is mark by brown color and Forest land is mark by green color in KML file. Revised KML uploaded in Parivesh portal.
9.	Site and Line Plan are not authenticated by DFO. Therefore, State Govt. may provide the revised Site and Line Plan, duly authenticated by DFO.	Site Plan and Linear Plan is attached as Annexure 4 and Annexure 5 .
10.	Muck Management Plan (MMP) is not authenticated by DFO. Therefore, State Govt. may provide the revise MMP, duly authenticated by DFO.	Muck Management Plan is attached as Annexure 6 .
11.	Reclamation Plan for muck dumping are not enclosed with the proposal. The same be provided, duly authenticated by DFO.	Reclamation Plan for muck dumping is attached as Annexure 7 .
12.	Explored alternatives have not uploaded on KML. Therefore, state Govt. may review the alternatives in more detail so the numbers of trees to be affected could be minimized and same may be uploaded on Parivesh Portal.	As per the revised site inspection of the proposed road dated 25.10.2021 by the DFO, Nahan, and alternatives have been explored during site visit which was not found suitable. Two numbers of alternative alignments were explored by the PWD authority, but not found feasible. The grade of the alternative alignment is not adequate and involved more number of trees as compare to the propose alignment. The revised joint inspection is attached as

		Annexure 8.
13.	As per the Site Inspection Report, it is mentioned that 'No Violation' has been found in the proposal. However, KML clearly shows that there is a violation in the proposal between the Geo-coordinates 30 35' 38.84" N, 77 15' 16.35" E to 30 36' 14.53" N 77 16' 2.54" E. Therefore, state govt. may review and revise the proposal accordingly and provided the clarification in this regard.	It is clearly mentioned in site inspection report issued by DFO Nahan, that "the user agency has not violated the provisions of Forest (Conservation) Act, 1980 and no work has been started without proper sanction." The site inspection report is attached as Annexure 9.
14.	The proposal involves felling a large no. of trees i.e., 365 trees of different important species. All these species have immense ecological importance in the area. Therefore, state Govt. may review the proposed alignment, so that the felling of trees can be minimized and according to the revised alignment, enumeration list of trees may be submitted to this office.	As per the joint inspection report, it was mentioned that proposed alignment involved less forest area and trees. The involvement of forest land is unavoidable as whatever the alternative alignment is feasible that passes through the forest land, thus making it inescapable to involve the forest land. The said final alignment identified at site by the PWD department is final and is not likely to change at any point. The proposal for construction is aligned in such a way so that there is least possibility of ecological imbalance including soil erosion. The Joint inspection report is attached as Annexure 8. The enumeration list of trees will be provided by the forest department.
15.	State Govt. may mention the scientific name along with local name of the tree species to be proposed for felling in designated column of Part-II.	Pertains to Forest Department.

You are requested to kindly scrutinize the documents for further process.

Executive Engineer
B & R Division
HRPWD Nahan

ANNEXURE -1

Deed Endorsement Details

सब रजिस्ट्रार : नाहन

Registration No: 62/2010

Registration Date : 01/02/2010

101/2010

Deed Name: GIFT

Deed: Gift in Favour of Government and Others with Duty and Fee Exemption

Date: 29/01/2010

Presentor : Sh Jagdeep Singh

Deed Pages 4

No. of Additional Pages: 2

No. of Annex. Pages 2

mp Papers Detail:

- Nil -

Fee Details:

Registration Fee: 0

Pasting Fee: 0

Total Fee 0

Receipt No.: 101/2010

Receipt Date: 01/02/2010

Additional Book Pasting Details:

Total No of Pages 6
Pasting Date : 01/02/2010
Additional Book No 1
Volume No.: 921
From Page 41
To Page : 46

Supplementary Book Pasting Details:

No of Pages Annexure Pages: 2
Pasting Date : 01/02/2010
Supplementary Book No : 1
Volume No: 104
From Page: 31
To Page: 32

Certificate of Registration

[As per the provisions of Registration Act]

The Contents of this document were read over and explained to the Executant(s)/ Presentor(s) who understood all the conditions and admit(s) them to be true and correct. Hence, the Document is hereby **REGISTERED**.

हस्ताक्षर
(सब रजिस्ट्रार)

सब रजिस्ट्रार, नाहन
101/2010

Party Details

Reference No. 101/2010

सब रजिस्ट्रार : नाहन

PhotoGraphs



Party Name and Address

Finger Prints and Signatures

Donor

1. Sh Jagdeep Singh पुत्र Sh Partap Singh पुत्र - ,VPo Jamli Surla nahan

जगदीप सिंह

Signatures

Donee

1. HPPWD Office Nahan ,Nahan Sirmour

Signatures

Witness

1. Rakesh kumar पुत्र Tejbir Singh पुत्र - ,R/o Vill Jamli Nahan

राकेश कुमार

Signatures

2. Sh Rajan Pundir पुत्र Anand Pundir पुत्र - ,R/o Vill Katana Nahan

राजपुंडीर

Signatures

Identifier

1. Sh Rupesh Chauhan पुत्र - पुत्र - ,Advocate Nahan
Advocates License No. HIM/203/2001

Rupesh Chauhan

Signatures

हस्ताक्षर

सब रजिस्ट्रार (नाहन)

Nº 1645694

2
0
0
9

Himachal Government Judicial Paper

G I F T D E E D

Stamp Duty Exempted.
Sheets: 2.

This gift deed is executed at Nahan, Distt. Sirmaur, H.P., on this 29th day of January, 2010, by Shri Jagdeep Singh son of Shri Pratap Singh, R/O Village Jamli, P.O. Surla, Tehsil Nahan, Distt. Sirmaur, H.P. (hereinafter called the DONOR, which expression shall and include his legal heirs, legal representatives, executors and assigns and successors etc, IN FAVOUR OF The Government of Himachal Pradesh through the Department of H.P.P.W.D. Office at Nahan, Distt. Sirmaur, H.P. (hereinafter called the DONEE, which expression shall also mean and include its successors in Office, representatives and administrators etc.

WHEREAS the donor is joint owner and in possession of the land comprised of khata Khatauni No. 2/2 ~~xxxxxx/xx~~, No. khasras 115, 137, 196, 209, katas 4, measuring 5-11 bighas, having 1/4th share, measuring 1-08 bighas and khata/khatauni No. 4min/12, khasra No. 117, measuring 5-06 bighas, having 1/4th share, measuring 1-16 bighas, situated at Mauza Jamli, Pargana Pahar, Tehsil Nahan, Distt. Sirmaur, as detailed in the extracts of Jamabandi for the years 2006-07.

AND WHEREAS the said land of the donor is free from all encumbrances and the donor is having all rights over the same. out of the aforesaid land, the donor is ready and willing to donate his 23/111 share, measuring 1-03 bighas and 5/373 share, measuring 0-10 bighas of land to the donee, out of his free will for the purpose of construction of Link Road to Upper Jamli, Baron, Kathana, under "NABARD SCHEME" to be constructed by H.P.P.W.D. Department. The above said transfer i.e. gift of land total measuring 1-13 bighas (land measuring 1-03 bighas out of khata/khatauni No. 2/2 and 0-10 bighas out of khata/khatauni No. 4min/12) is without consideration and nothing has been charged from the donee. The donor intends to donate the above mentioned land for the welfare of the public at large as well as the inhabitants of the locality and the donee has agreed to accept the same.

Nº 1645678

2
0
0
9

Himachal Government Judicial Paper

NOW THIS DEED OF GIFT WITNESSETH AS UNDER:

1. That the donor do hereby gift, donate, surrender and transfer the land i.e. 23/111 share measuring 1-03 bighas out of khata/khatauni No. 2/2 and 5/373 share measuring 0-10 bighas out of khata/khatauni No. 4min/12, situated at Mauza Jamli, Tehsil Nahan, Distt. Sirmaur, H.P., as detailed in the jamabandi annexed therewith, to the donee, with all rights, title or interest absolutely and forever without any consideration, but for the welfare of the Public at large, as well as the inhabitants of the locality, in favour of the donee, for the construction of link Road to Upper Jamali, Baron and Kathana.
2. That the donor shall deliver the possession of the donated land in favour of the donee with all rights, connected with the same and as such the donor shall have no right, title or interest over the said ~~xx~~ gifted land in any manner and the donee shall also be free to use the abovesaid gifted land for the purpose of construction of link Road to Upper Jamali, Baron and Kathana.
3. That the H.P.P.W.D. Department has already made the survey of the aforesaid link Road and the Patwari Halqua has prepared the documents for gift deed as per the requirement of the H.P.P.W.D. Department.
4. That the donor has no objection if the mutation of the said gifted land is entered and attested in the name of the donee in the revenue records on the basis of this gift deed.

In witnesses whereof this deed of gift has been executed at Nahan, H.P., on this 29th day of January, 2010.

WITNESSES:

1. Rakesh Kumar S/O Sh. Tejvir Singh,
R/O Vill. Jamli, Teh. Nahan, Distt.
Sirmaur, H.P.
2. Shri Rajan Pundir S/O Sh. Anand Pundir,
R/O Vill. Kathana, Teh. Nahan, Distt.
Sirmaur, H.P.

Identified by me

Shri. Rupesh Chauhan, Adv.
No. HIM-203/2001.

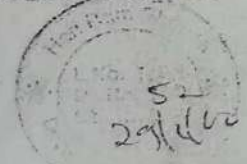
Witnessing to Deed No

62/10
Sd/- Registrar, Nahan

DONOR
जगदीप सिंह
(Jagdeep Singh)

Assistant Engineer
Nahan S.D. Div. No. 1 (H.P.)
H.P. P.W.D. Nahan.

Draft of the



जिला सिरमौर

सै-३ छिः नं० बलवीरछिः R/L देह

को इसकी दरखास्त पर ही मैंने इसका आखरी मुफ्तसाल के बन्दी सात

तपस्वील क्षेत्र हाथ										साजगुजारी	
वितरण का पत्ती	नाम सारिक र वैवाहिक	नाम काशत- कार व वैवा वाल	नाम बाई या दीगर वगामल वाक्याशी	नम्बर वितरण		रकबा	किस्म वितरण	समान	रकबा	व्याई	
1	2	3	4	5	साविक	हाथ	6	7	8	9	
2/2	पत्ति स्लपत	बलवीर सिंह-जगदीप सिंह रघुवीर सिंह-पृथ्वी सिंह पुत्र प्रताप सिंह पुत्र शैल समभाग स्थानीय वासी	काशत व मज्जा रूपे	-	-	115	2-14 ओबड़ दोयम 2-13 ओबड़ दोयम 0-1 ओबड़ दोयम 1-13 ओबड़ दोयम 0-17 ओबड़ दोयम 0-7 ओबड़ दोयम 0-6 ओबड़ दोयम 0-1 ओबड़ दोयम	-	1.61	1.05	
				पताहर की रकबा		137	1-13 ओबड़ दोयम				
						196	0-17 ओबड़ दोयम				
						209	0-7 ओबड़ दोयम 0-6 ओबड़ दोयम 0-1 ओबड़ दोयम				
						किते 5-11	मज्जा 5-9 ओबड़ दोयम 5-9 ओबड़ दोयम 0-2 ओबड़ दोयम				
						रकबा ओबड़ दोयम ओबड़ दोयम	0-17 ओबड़ दोयम 0-6 ओबड़ दोयम 4-6 ओबड़ दोयम				
						हिस्सा पुनर्निर्माण जगदीप सिंह हिस्सेदार	हिस्सा 1/4 रकबा 1-8 जमा 0.40				
						हिस्सा जो हिस्सा होना है 23/111	1-3 0.33				
4/12	कुल 2 भाग मुकुंद सिंह-देविप्रसाद पुत्र श्रीराम सिंह पुत्र अल्पा सिंह समभाग 1 भाग रविन्द्र सिंह पुत्र मोहन सिंह पुत्र आल्पा सिंह 1 भाग स्थानीय वासी	रविन्द्र सिंह हिस्सेदार बग्या बलवीर सिंह जगदीप सिंह रघुवीर सिंह पृथ्वी सिंह पुत्र प्रताप सिंह पुत्र शेडा समभाग स्थानीय वासी पुत्रीयमान नगर समभाग मुकुंदमान	-	-	117	7-6 ओबड़ दोयम		2.26	1.47		
						हिस्सा पुनर्निर्माण जगदीप सिंह हिस्सेदार मुकुंद	हिस्सा 1/4 रकबा 1-16 जमा 0.56				
						हिस्सा जो हिस्सा होना है 5/373	0-10 0.03				

Portaining to Dead No

Sub Registrar, District

11210

नकल मुताबक असल के सही है
हृदय रवार्डश सायल बारबडजर
रूसी नम्बर 48 पर चार कद दी गई

27.1.2010

पटवार उत्त म. म. म.

कृष्णकान्त नं० ३ तन्त्रिका महान

जिला सिरमौर (हि० प्र०)

Deed Endorsement Details

सब रजिस्ट्रार : नाहन

6

1

Registration No: 63/2010

Registration Date : 01/02/2010

Deed No.: 102/2010

Deed Name: GIFT

Deed Name: Gift in Favour of Government and Others with Duty and Fee Exemption

Presentation Date: 29/01/2010

Presentor : Sh Sarda Ram

No. of Deed Pages 4

No. of Additional Pages: 2

No. of Annex. Pages 1

Stamp Papers Detail:

- Nil -

Fee Details:

Registration Fee: 0

Pasting Fee: 0

Total Fee 0

Receipt No.: 102/2010

Receipt Date: 01/02/2010

Additional Book Pasting Details:

Total No of Pages 6

Pasting Date : 01/02/2010

Additional Book No 1

Volume No.: 921

From Page 47

To Page : 52

Supplementary Book Pasting Details:

No of Pages Annexure Pages: 1

Pasting Date : 01/02/2010

Supplementary Book No : 1

Volume No: 104

From Page: 33

To Page: 33

Certificate of Registration

[As per the provisions of Registration Act]

The Contents of this document were read over and explained to the Executant(s)/ Presentor(s) who understood all the conditions and admit(s) them to be true and correct. Hence, the Document is hereby **REGISTERED**.

हस्ताक्षर
(सब रजिस्ट्रार)
01/02/2010
01/02/2010

Party Details

Reference No. 102/2010

सब रजिस्ट्रार : नाहन

PhotoGraphs



4

Party Name and Address

Finger Prints and Signatures

Donor

1. Sh Sarda Ram पुत्र Sh Kedar Dutt पुत्र - ,R/o Vill Badaon Jamli Nahan

शरद राम

Signatures

Donee

1. HPPWD Office Nahan ,Nahan

Signatures

Witness

1. Rakesh kumar पुत्र Tejbir Singh पुत्र - ,R/o Vill Jamli Nahan

रमेश कुमार

Signatures

2. Rajan Pundir पुत्र Sh Anand Pundir पुत्र - ,R/o Vill Katana Nahan

राज पण्डिर

Signatures

Identifier

1. Sh Rupesh Chauhan पुत्र - पुत्र - ,Advocate Nahan
Advocates License No. HIM/203/2001

रुपेश चौहान

Signatures

हस्ताक्षर
(सब रजिस्ट्रार)

1645687

2009

Himachal Government Judicial Paper

GIFT DEED

Stamp Duty Exempted.
Sheets: 2.

This gift deed is executed at Nahan, Distt. Sirmaur, H.P., on this 29th day of January, 2010, by Shri Sarda Ram son of Shri Kedar Dutt R/O Village Badon (Jamali), Tehsil Nahan, Distt. Sirmaur, H.P. (hereinafter called the DONOR, which expression shall mean and include his legal heirs, legal representatives, executors and assigns and successors etc. IN FAVOUR OF The Government of Himachal Pradesh through the Department of H.P.P.W.D. Office at Nahan, Distt. Sirmaur, H.P., (hereinafter called the DONEE, which expression shall also mean and include its successors in Office, representatives and administrators etc.

WHEREAS the donor is joint owner and in possession of land comprised of khata/khatauni No. 13/24, No. khasras 77, 80, 87, Khas 3, measuring 13-06 bighas, having 1/5th share measuring 2-13 bighas situated at Mauza Jamali, Pargana Pahar, Tehsil Nahan, Distt. Sirmaur, H.P., as detailed in extract of jamabandi for the years 2006-07.

AND WHEREAS the said land of the donor is free from all encumbrances, and the donor is having all rights over the same. Out of the aforesaid land the donor is ready and willing to donate his ~~R/2815XXXX~~, 15/266 share, measuring 0-15 bighas of land to the donee, out of his free will for the purpose of construction of link Road to Upper Jamali, Baron, Kathana, under "NAFARD SCHEME" to be constructed by H.P.P.W.D. Department. The above said transaction i.e. gift of land measuring 15 biswas is free of cost and

nothing has been charged from the DONEE. The donor intends to donate the above mentioned land for the welfare of the public at large and as well as the inhabitants of the locality and the donee has agreed to accept the same.

NOW THIS DEED OF GIFT WITNESSES AS UNDER:

1. That the donor do hereby gift, donate, surrender and transfer the land i.e. 15/266 share, measuring 0-15 bighas, out of his 1/5th share, as detailed in kata/khatauni No. 13/24, No. khasras 77, 80, and 87, total khas 3, measuring 13-06 bighas situated at



Mauza Jamli, Pargana Pahar, Tehsil Nahan, Distt. Sirmour, H.P., to the donee, with all rights, title and interest absolutely and forever, without any consideration but for the welfare of the inhabitants of the locality as well as the public at large, in favour of the donee, for the construction of link Road to Upper Jamali, Baron, Kathana.

2. That the donor shall deliver the possession of the donated land in favour of the donee, with all rights connected with the same and as such the donor shall have no right over the said gifted land in any manner and the donee shall be free to use the above said gifted land for the purpose of construction of link Road to Upper Jamali, Baron and Kathana.

3. That the H.P.P.W.D. Department has already made the survey of the link Road and the Patwari Halqua has prepared the documents for the gift deed as per the requirement of the H.P.P.W.D. Department.

4. That the donor has no objection if the mutation of the aforesaid donated land is entered and attested in favour of the donee in the revenue record on the basis of this gift deed.

In witness whereof this gift deed has been executed at Nahan, on the day, month year and place mentioned above.

WITNESSES:

1. Rakesh Kumar S/O Shri Tejvir Singh R/O Vill. Jamli, Tehsil Nahan, Distt. Sirmour, H.P.

2. Rajan Pundir S/O Shri Anand Pundir, R/O Village Kathana, Tehsil Nahan, Distt. Sirmour, H.P.

Identified by me

Rupesh Chauhan, Adv.
No. 203 / 2001.

DONOR
21/4/21
(SARDA RAM)

Assistant Engineer,
Nahan Sub-Div. No. 1 (Baron)
H.P.P.W.D. Nahan

DRAFTED BY ME

relating to Deed No. 637/10

Sub Registrar, Nahan
21/10

समावन्ती/विमान हस्तगत वावत साल 2006-2007
जिने-5 सिंहे 40 वलवीरछिदे 14/8 देह

मोला जामली
को इसकी दरखास्त पर की गई-दस्तावेज आवरी मुख्यतः समावन्ती साल

क्रमांक वावत	नाम मालिक वा एजेंट	नाम कॉल- कार व रिह- वाल	नाम जमीन वा बीगर वलावल आवपारी	तस्वर वसरा		रकबा	किस्म धराती	लगान	सालगांवी		नोट
				साविक	हाल				मास	रकबा	
13 24	पति दलपत	कुल 5 भाग कमलकुमार पुत्र व श्रीमति सोमादेवी निर्मल देवी पुत्रिया ज श्रीमति कुला देवी निधवा केशवा पुत्र पुनकिशोर पुत्र समभाग 1 भाग सनराज सरदाराम-धर्मदास जय मिशोर पुत्र किशोर पुत्र पुत्र रामराम समभाग 4 भाग देवा, गीतवादी	काशन ज कल्याण पत्तारमी इहल हिस्सा मुन्तकिला सरदार राज हिस्सेदार हिस्सा 1/5 हिस्सा जो हिस्सा होना है 15/206	-	77 80 87 किसे 13-6 3 भागका 13-5 इहल अवल 0-9	10-1 10-0 2-16 0-9 13-6 13-5 12-16	ओबड़ दोमम गिरु यावारी ओबड़ दोमम कुहल अवल गोरमजसम गोरमजसम गोरमजसम	-	1-19	0-77	

में नदीक करता है कि इन्तखान वरुण कागजात
सही ओर रहता है।
उज्जरत वसूल शुदा रसीद नं० 48
अलबद
ता 0 27/1/10

पटवारी
पटवारी बृत्त सुरदा
हलका नं० 3, तहसील
जिला सिरमौर

63/10
Sub Registrar, Nabha
12/10

Scanned with OKEN Scanner

Party Details

Reference No. 103/2010

सब रजिस्ट्रार : नाहन

PhotoGraphs

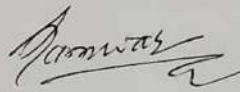


Party Name and Address

Finger Prints and Signatures


Donor

1. Tejveer Singh पुत्र Sh Surat Ram पुत्र - Vill Jamli Nahan


Signatures


Donee

1. HPPWD Nahan ,Nahan Sirmour

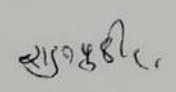

Signatures

Witness

1. Rakesh kumar पुत्र Sh Tejvir Singh पुत्र - ,R/ Vill Jamli Nahan



Signatures

2. Rajan Pundir पुत्र Anand Pundir पुत्र - ,R/ Vill Kathanan Nahan


Signatures

Identifier

1. Rupesh Chauhan पुत्र - पुत्र - ,Advocate Nahan
Advocates License No. HIM/203/2001


Signatures

1645696

2
0
0
9

Himachal Government Judicial Paper

G I F T D E E D

Stamp Duty Exempted.
Sheets: 2.

This gift deed is executed at Nahan, Distt. Sirmaur, H.P., on this 29th day of January, 2010, by Shri Tejveer Singh son of Shri Surat Ram, R/O Village Jamli, P.O. Suria, Tehsil Nahan, Distt. Sirmaur, H.P. (hereinafter called the DONOR, which expression shall mean and include his legal heirs, legal representatives, executors and assigns and successors etc. IN FAVOUR OF The Government of Himachal Pradesh through the Department of H.P.P.W.D. Office at Nahan, Distt. Sirmaur, H.P. (hereinafter called the DONEE, which expression shall also mean and include its successors in Office, representatives and administrators etc.

Whereas the donor is joint owner in possession of the land comprised of Khewat 32, Khatauni No. 50 and 51, ~~XXXXXXX~~ having 1/4th share measuring 3-10 bighas, situated at Mauza Jamli, Pargana Bahar, Tehsil Nahan, Distt. Sirmaur, H.P., as per the copy of jamabandi for the year 2006-07.

And whereas the said land of the donor is free from all encumbrances and the donor is having all rights. Out of the aforesaid land, the donor is ready and willing to donate his 9/281 share measuring 0-9 bighas of land to the donee, out of his free will for the purpose of construction of Link Road to Upper Jamli, Baran, Bahara under "Nabarad Scheme" to be constructed by H.P.P.W.D. Department. The above said transfer i.e. gift of land measuring 9 biswas is free of cost and nothing has been charged from the State Government. The DONOR intends to donate the above mentioned land for the welfare of the public at large as well as the inhabitants of the locality and the DONEE has agreed to accept the same.

IN WITNESS WHEREOF THE DONOR AND DONEE HAVE SIGNED AND AFFIXED THEIR HANDS AND SEALS:

1. That the donor do hereby gift, donate, surrender and

64/10
Particulars to Book No. _____
Sub Registrar, Nahan

Signature

transfer the land i.e. 9/281 share, measuring 0-9 bighas, out of ~~xxxx~~ his share detailed in Khewat No. 32, Khatauni No. 50 and 51, Kites 10 measuring 14-01 bighas, situated at mauza Jamli, Paryana Pahar, Tehsil Nahan, Distt. Sirmaur, H.P., to the donee with all rights, title and interest absolutely and forever, without any consideration but for the welfare of the inhabitants of the locality as well as the public at large, in favour of the donee for the construction of link Road to Upper Jamli, Baron, Kathana.

2. That the donor shall deliver the possession of the donated land in favour of the donee with all rights, connected with the same and as such the donor shall have no right, over the said gifted land in any manner and the donee shall be free to use the aforesaid gifted land for the purpose of construction of link Road to Upper Jamli, Baron, Kathana.

3. That the H.P.P.W.D. Department has already made the survey of the aforesaid link Road and the Patwari Malqua has prepared the documents for gift deed as per the requirement of the H.P.P.W.D. Department.

4. That the donor has no objection if the mutation of the said gifted land is entered and attested in the name of the donee, in the revenue records, on the basis of this gift deed.

In witness whereof this gift deed has been executed at Nahan, on this 29th day of January, 2010.

WITNESSES:

1. Rakesh Kumar S/O Shri Tejvir Singh R/O Village Jamli, P.O. Surla, Tehsil Nahan, Distt. Sirmaur, H.P.

2. Rajan Pundir, S/O Shri Anand Pundir, R/O Village Kathana, P.O. Surla, Tehsil Nahan, Distt. Sirmaur, H.P.

DONOR

(TEJVIK SINGH)

Assistant Engineer
Nahan Sub-Divn. No. 1 (DSE)
H.P.P.W.D. Nahan.

Identified by me

Rupesh Chauhan, Adv.
N.H.M./203/2001.

Particulars to Deed No.

Sub Registrar, Nahan

Drafted by me





[illegible]

Deed Endorsement Details

16

No.: 1

Registration No: 67/2010

सब रजिस्ट्रार : नाहन

Reference No.: 107/2010

Registration Date : 01/02/2010

Deed Name: GIFT

Sub Deed Name: Gift in Favour of Government and Others with Duty and Fee Exemption

Presentation Date: 29/01/2010

Presentor : Sh Bala devi

No. of Deed Pages 4

No. of Additional Pages: 2

No. of Annex. Pages 2

Stamp Papers Detail:

- Nil -

Fee Details:

Registration Fee: 0

Pasting Fee: 0

Total Fee 0

Receipt No.: 106/2010

Receipt Date: 01/02/2010

Additional Book Pasting Details:

Total No of Pages 6

Pasting Date : 01/02/2010

Additional Book No 1

Volume No.: 921

From Page 77

To Page : 82

Supplementary Book Pasting Details:

No of Pages Annexure Pages: 2

Pasting Date : 01/02/2010

Supplementary Book No : 1

Volume No: 104

From Page: 55

To Page: 56

Certificate of Registration

[As per the provisions of Registration Act]

The Contents of this document were read over and explained to the Executant(s)/ Presentor(s) who understood all the conditions and admit(s) them to be true and correct. Hence, the Document is hereby **REGISTERED**.

हस्ताक्षर
(सब रजिस्ट्रार)
01/02/2010

Party Details

Reference No. 107/2010

सब रजिस्ट्रार : नाहन

PhotoGraphs



Party Name and Address

Finger Prints and Signatures

Donor

1. Sh Bala Devi पुत्री Partap Singh पुत्र - ,R/o Jamli Nahan

बाला देवी

Signatures

Donee

1. H.P.P.W.D. Nahan ,Nahan

Signatures

Witness

1. Sh Rakesh Kumar पुत्र Sh Tejvir Singh पुत्र - ,Vill Jamli Nahan

रमेश कुमार

Signatures

2. rajan Pundir पुत्र Sh Anand Pundir पुत्र - ,VillKathana Jamli Nahan

राज पण्डिर

Signatures

Identifier

1. Sh Rupesh Chauhan पुत्र - पुत्र - ,Advocate Nahan
Advocates License No. HIM/203/2001

रुपेश चौहान

Signatures

हस्ताक्षर
(सब रजिस्ट्रार)

Nº 1645691

2
0
0
9

Himachal Government Judicial Paper

GIFT DEED

Stamp Duty Exempted.
Sheets: 2.

This deed of gift is executed at Nahan, on this 29th day of January, 2010, by Shrimati Bala Devi D/O Shri Pratap Singh, R/O Village Jamli, P.O. Surla, Tehsil Nahan, Distt. Sirmour, H.P., (hereinafter called the DONOR, which expression shall mean and include his legal heirs, legal representatives, executors and assigns and successors etc. IN FAVOUR of The Government of Himachal Pradesh, through the Department of H.P.P.W.D. Office at Nahan, Distt. Sirmour, H.P. (hereinafter called the DONEE, which expression shall also mean and include its successors in office, representatives and administrators etc.

WHEREAS the donor is joint owner in possession of the land comprised of kata/khatauni No. 63/96 and 63/97, Khas 8, measuring 16-18 bighas, having 1/5th share, measuring 3-08 bighas, situated at Mauza Jamali, Tehsil Nahan, Distt. Sirmour, H.P., as detailed in the extracts of jamabandi for the years 2006-07.

AND WHEREAS the said land of the donor is free from all encumbrances and the donor is having all rights., over the same. Out of the aforesaid land the donor is ready and willing to donate her 17/338 share, measuring 0-17 bighas of land to the donee, out of her free will, for the purpose of construction of link Road to Upper Jamali, Baron, Khatana, under "NABARD Scheme" to be constructed by H.P.P.W.D. Department. The above said transfer i.e. gift of 0-17 bighas of land is free of cost, and nothing has been charged from the donee. The donor intends to donate the above mentioned land for the welfare of Public at large as well as the inhabitants of the locality and the donee has agreed to accept the same.

NOW THIS DEED OF GIFT WITNESSETH AS UNDER:

1. That the donor do hereby gift, donate, surrender and transfer the land i.e. 17/338 share, measuring 0-17 bighas, out of her 1/5th share, measuring 3-08 bighas, as detailed in Khata/Khata No. 63/96, and 63/97, Khas 8, total measuring 16-18 bighas, situated at Mauza Jamali, Tehsil Nahan, Distt. Sirmour, H.P.,

to the donee with all rights, title and interest absolutely and forever, without any consideration, but for the welfare of public at large as well as the inhabitation of the locality, in favour of the donee, for the construction of the link Road to Upper Jamali, Baron, Kathana.

2. That the donor shall deliver the possession of the donated land in favour of the donee, with all rights, connected therewith and as such the donor shall have no right over the said gifted land in any manner and the donee shall be free to use the above said gifted land for the purpose of construction of link Road to Upper Jamali, Baron, Kathana.

3. That the H.P.P.W.D. Department has already made the survey of the aforesaid link Road and the patwari Halqua has prepared the documents for gift deed as per the requirement of the H.P.P.W.D. Department.

4. That the donor has no objection if the mutation of the said gifted land is entered and attested in the name of the donee, in the revenue records, on the basis of this gift deed.

In witness whereof this gift deed has been executed at Nahan, on this 29th day of January, 2010.

WITNESSES:

1. Rakesh Kumar S/O Sh. Tejvir Singh
R/O Village Ja, li, Tehsil Nahan,
Distt. Simaur, H.P.

2. Shri Rajan Pundir, S/O Shri Anand
Pundir, R/O Village Kathana, Tehsil
Nahan, Distt. Simaur, H.P.

Identified by me

Shri Nupesh Chauhan, Adv.
HIM-203/2001.

बाला देवी


DONOR

(BALA DEVI)

DONEE

Assistant Engineer
Nahan Sub-Div. No. 1 (H.P.)
H.P. P.W.D. Nahan.

Drafted by me.



Particular to Deed No. 67/10

Sub Registrar, Nahan

बन्दी निर्यात हस्तगत दाखत साल 2006-2007

मौजा जामली

जिला सिरमौर

नितिन सिंह 5/0 तलवीर सिंह 1/0 देह

को इसकी दरखास्त पर दी गई—इन्द्राज धाखरी मुख्तसब जमावन्दी साल

र नाम तरफ ता या पत्नी तीनी	नाम मालिक व ऐहवाल	नाम काश्त- कार व ऐह- वाल	नाम चाह या दीगर वसायल धावपाशी	तफसील खेत हाथ			किसस झरणी	लगान	मालगुजारी		
				तम्बर दरारा		रकबा			माल	सवाई	वैफि- यत
				साबिक	हाल						
1	2	3	4	5		6	7		8	9	
63 96	पति मृगा	कुल 10 भाग जगमोहन 3 भाग पुत्र व कुमारी निर्मला बाला-शीला समभाग 6 भाग पुत्रियों व श्रीमति लीला देवी 1 भाग विधवा पुत्राक्षि हं पुत्र कालू स्वर्णनीम वासी	काश्त व कठ्ठा खमं	-	-	120 141 148 156 159 186 380 189	0-14 ओवड़ दोमम 2-4 ओवड़ अवल 1-6 गेरु आकारी 0-6 ओवड़ अवल 7-6 ओवड़ दोमम 1-12 कूहल अवल 3-3 कूहल अवल	-	6.65	4.32	नोट:- बन्दी क्र. 366 वसल जगमोहन मालिक कूहल नवराज पुत्र व श्रीमति नेहा पुत्री व श्रीमते केशव देव विधवा व श्रीमति लीला देवी माता जगमोहन सम भाग मिति 12.1.10 को स्वीकार हुई।
				पताहर की कूहल		किते 7 मजरा 15-5 कूहल अवल 4-15 ओवड़ अवल 2-10 ओवड़ दोमम 8-0	16-11 गेरुमलका गेरुमुमकिन 1-6				
63 97		चतराम पुत्र दयानंद का राधे सिंह स्वर्णनीम वासी काबिल				150	0-7 ओवड़ अवल				
		जोड़ भू सम्पत्ति				किते 8 मजरा 15-12 कूहल अवल 4-15 ओवड़ अवल 2-17 ओवड़ दोमम 8-0	16-18 गेरुमलका गेरुमुमकिन 1-6				
					हिस्सा मुन्तकिला श्री आते वाला हिस्सेदार	हिस्सा रकबा जमा 5 3-8 1.33					
		किसा जो हिस्सा होना है			17 338	0-17	10.33				

जमल मुताबक असल के सही है
हस्त लिखाई साधन गणक जमा
रसद नम्बर 49 पर अभ्य कर दी गई।

Relating to Deed No 67/10

Sub Registrar, Mahan

28/1/2010

पटवारी दत्त सुरत
हस्ताक्षर 8, तह 0 गांव
जिला सिरमौर

Deed Endorsement Details

21

सब रजिस्ट्रार : नाहन

Registration No: 68/2010

Registration Date : 01/02/2010

No.: 108/2010

Deed Name: GIFT

Deed Name: Gift in Favour of Government and Others with Duty and Fee Exemption

Registration Date: 29/01/2010

Presentor : Sh Balkishan & Etc

No. of Deed Pages 4

No. of Additional Pages: 2

No. of Annex. Pages 1

Stamp Papers Detail:

- Nil -

Fee Details:

Registration Fee: 0

Pasting Fee: 0

Total Fee 0

Receipt No.: 107/2010

Receipt Date: 01/02/2010

Additional Book Pasting Details:

Total No of Pages 6

Pasting Date : 01/02/2010

Additional Book No 1

Volume No.: 921

From Page 83

To Page : 88

Supplementary Book Pasting Details:

No of Pages Annexure Pages: 1

Pasting Date : 01/02/2010

Supplementary Book No : 1

Volume No: 104

From Page: 57

To Page: 57

Certificate of Registration

[As per the provisions of Registration Act]

The Contents of this document were read over and explained to the Executant(s)/ Presentor(s) who understood all the conditions and admit(s) them to be true and correct. Hence, the Document is hereby **REGISTERED**.

हस्ताक्षर
(सब रजिस्ट्रार)
सब रजिस्ट्रार, नाहन
01/02/2010



Party Details

Reference No. 108/2010

13.01.2010 (22)

सब रजिस्ट्रार : नाहन

PhotoGraphs



Party Name and Address

Finger Prints and Signatures

Donor

1. Bal kishan Sunder Ishri jaswant ramgopal पुत्र mohan singh पुत्र
- ,R/o Vill jamli Nahan

Bal kishan
इशरी सुंदर
जसवंत रामगोपाल
मोहन सिंह
Signatures

Donee

1. H.P.P.W.D. Nahan ,Nahan

Signatures

Witness

1. Sh Rakesh kumar पुत्र Sh Tejvir Singh पुत्र - ,R/o Jamli Nahan

श.रा.कुमार
Signatures

2. Sh Rajan Pundir पुत्र Sh Anand Pundir पुत्र - ,R/o Kathana Jamli
Nahan

श.रा.पुंडीर
Signatures

Identifier

1. Sh Rupesh पुत्र - पुत्र - ,Advocate Nahan
Advocates License No. HIM/203/2001

श.रुपेश
Signatures

हस्ताक्षर
(सब रजिस्ट्रार)

1645663

2
0
9

Himachal Government Judicial Paper

GIFT DEED

Stamp Duty Exempted.
Sheets: 2.

This Deed of gift is executed at Nahan, Distt. Sirmaur, H.P., on this 29th day of January, 2010, by Sarav Shri Bal Kishan, Sunder Singh, Ishri Singh, Jaswant Singh and Ram Gopal, all sons of late Shri Mohan Singh, R/O Village Jamli, P.O. Surla, Tehsil Nahan, Distt. Sirmaur, H.P. (hereinafter called the DONORS, which expression shall mean and include their legal heirs, legal representatives, executors and assigns and successors etc. IN FAVOUR OF The State Government of Himachal Pradesh through H.P.P.W.D. Department Office at Nahan, Distt. Sirmaur, H.P. (hereinafter called the Donee, which expression shall also mean and include its successors and Office, representatives and administrators etc.

WHEREAS the DONORS are joint owners and in possession of the land comprised of Khata/Khatauni No. 24/40, total kithas 7, measuring 24-02 bighas, to the extent of their share 11/24, measuring 11-00 bighas, situated at Village/Mauza Jamli, Pargana Pahar, Tehsil Nahan, Distt. Sirmaur, H.P., as detailed in the extract of jamabandi for the year 2006-07.

AND WHEREAS the said land of the donors is free from all encumbrances and the donors are having all rights over the same. Out of the aforesaid land, the donors are ready and will to donate their 45/482 share, measuring 2-5 bighas of land to the donee, out of their free will for the purpose of construction of link road to Upper Jamli, Baron, Kathana, under "NABARD" scheme.

to be constructed by H.P.P.W.D. Department. The above said transfer i.e. gift of land measuring 2-5 bighas is free of cost and nothing has been charged from the State Government.

The donors intends to donate the above mentioned land for the welfare of the public at large as well as the inhabitants of the locality and the Donee has agreed to accept the same.

NOW THIS DEED OF GIFT WITNESSETH AS UNDER:

1. That the donors do hereby gift, donate and surrender and transfer the land i.e. 45/482 share, measuring 2-05 bighas, of their total land in comprised of Khata/Khatauni No. 24/40

total Khas 7, measuring 24-2 bighas, to the extent of their share 11/24, measuring 11-00 bighas, as detailed in the extracts of Jamabandi for the year 2006-07, situated at Mauza Jamli, Pargana Pahar, Tehsil Nahan, Distt. Sirmaur, H.P., to the donee with all rights, title and interest absolutely and forever, without any consideration, but for the welfare of the inhabitants of the locality as well as the public at large, in favor of the donee, for the construction of link Road to Upper Jamli, Baron, Kathana.

2. That the donors will deliver the possession of the donated land in favour of the donee with all rights connected with the same as such the donors will have no right, cause or concern over the said gifted land, in any manner and the donee shall be free to use the above said gifted land for the purpose of construction of link Road to upper Jamli, Baron, Kathana.

3. That the H.P.P.W.D. Department has already conducted the survey of the aforesaid link Road and the Patwari Halqua has prepared the documents for the gift deed as per the requirement of the H.P.P.W.D. Department.

4. That the donors have no objection if the mutation of the aforesaid gifted land is entered and attested in the name of the donee in the Revenue record, on the basis of this gift deed.

In witness whereof this deed of gift has been

executed at Nahan, on the day, month and year mentioned above.

WITNESSES:

1. Rakesh Kumar S/O Sh. Tejvir Singh, R/O Vill. Jamli, Teh. Nahan, Distt. Sirmaur, H.P.

2. Shri Rajan S/O Anand Pundir, R/O Vill. Kathana, Teh. Nahan, Distt. Sirmaur, H.P.

Identified by me

Shri Rupesh Chauhan, Adv.
No. HIM-203/01.

DONORS

1. *[Signature]*
3. *[Signature]*

ASSISTANT ENGINEER

Nahan Sub-Division No. 1

H. P. P. W. D. Nahan

DRAWN BY



Relating to Deed No. 68/10
Sub Registrar, Nahan

कृष्ण कवच साल 2006-2007
 10 अलमीरिष्टि R) 0 से

मौजा जामली जिला सिरमौर
को हलकी बरखावाला पर बी. बी. मुद्राज बाबरी मुखसल जामली सात

सफरील गेल हाय

भाषणुजाली

नाम माविक ध. रहवास		पान काश्त- कार ध. रह- वास	नाम चाह वा हीनर वसायल आवपासी	सकरील बेट हाथ			मातंगुजारी		कैलि- यत
साविक	हाल	रकबा	किता	मजान	मजान	मजान	मजान		
3	4	5	6	7	8	9	10		
कुल 24 भाग	काश्त	-	-	106	3-3	ओवड रोमम	-	8-70	5-66
बाल किरान-सुन्दर सिंह	न कलजा			128	14-10	ओवड रोमम			
इशरी सिंह-जसवंत सिंह	सम					कंतर जरीद			
रामगोपाल सम भाग						7-0			
11 भाग ईन्द्र सिंह 7 भाग						मेरु आवारी			
पुन सुन्त उपनाम				166	1-14	कहन अवल			
मोहन सिंह पुन चेताराम		पताहर की		181	1-2	कंतर करीम			
पगारीश-जय-सुरिन्द्र सिंह				201	3-3	कहन अवल			
पुन भगत राम पुन लुधराम		"		205	0-7	ओवड अवल			
सम भाग 6 भाग				216	0-3	मेरु आवारी			
रुक्मीनी वासी				किने	24-2				
				7	मजलमा	मेरु आवारी			
				13	7	10-15			
				कहन अवल		कंतर करीम			
				4-17		7-0			
				ओवड अवल		कंतर करीम			
				0-7		1-2			
				ओवड रोमम		मेरु आवारी			
				8-3		2-13			

रिफाया मुन्सिफिला बालमिशन, सु-दा सिंह, इगरी सिंह
जामवन्त सिंह व राजगोपाल

दिनांक	रकबा	माल
11/24	11-60	3.83

हिल्ला जो हिल्ला मिला है।

हिसा	रकम	मान
45	2-5	0.82
482		

नकल युवाकर्म प्रखण के सही है
हमने ख्याईश साधना का खूब उद्योग
रसोद नमूने ५४ पर चार कर सीधे

दिनांक 21/1/2020
पठवार वृत्त मुख्या
दस्तावेज सं. 3, सह. नाल
विभाग विरमोद वि. 101

Relating to Dead Ho 68710
to Registrar, Nabha
12/10

गुरु की शक्ति

the 1st i.e. 2/39 share, measuring 0-10
share in knata/khatauri No. 60-92, etc.

Deed Endorsement Details

सब रजिस्ट्रार : नाहन

Registration No: 69/2010

Registration Date : 01/02/2010

109/2010

Deed Name: GIFT

Name: Gift in Favour of Government and Others with Duty and Fee Exemption

Registration Date: 29/01/2010

Presentor : Jagdish

No. of Deed Pages 4

No. of Additional Pages: 2

No. of Annex. Pages 1

Stamp Papers Detail:

- Nil -

Fee Details:

Registration Fee: 0

Pasting Fee: 0

Total Fee 0

Receipt No.: 108/2010

Receipt Date: 01/02/2010

Additional Book Pasting Details:

Total No of Pages 6

Pasting Date : 01/02/2010

Additional Book No 1

Volume No.: 921

From Page 89

To Page : 94

Supplementary Book Pasting Details:

No of Pages Annexure Pages: 1

Pasting Date : 01/02/2010

Supplementary Book No : 1

Volume No: 104

From Page: 58

To Page: 58

Certificate of Registration

[As per the provisions of Registration Act]

The Contents of this document were read over and explained to the Executant(s)/ Presentor(s) who understood all the conditions and admit(s) them to be true and correct. Hence, the Document is hereby **REGISTERED**.

हस्ताक्षर

(सब रजिस्ट्रार)

01/02/2010 (01/02)

Party Details

Reference No. 109/2010

(27)

सब रजिस्ट्रार : नाहन

PhotoGraphs



Party Name and Address

Finger Prints and Signatures

Donor

1. jagdish पुत्र budh ram पुत्र - ,R/o baron jamli nahan

जगदीश चंद्र

Signatures

Donee

1. H.P.P.W.D Nahan ,Nahan

Signatures

Witness

1. Rakesh kumar पुत्र Sh Tejvir Singh पुत्र - ,R/o Jamli Nahan

राकेश कुमार

Signatures

2. Sh Rajan Pundir पुत्र Sh anand पुत्र - ,R/o Kathana Jamli Nahan

राजान पुन्दीर

Signatures

Identifier

1. Rupesh पुत्र - पुत्र - ,Advocate Nahan
Advocates License No. Him/203/2001

रूपेश

Signatures

हस्ताक्षर
(सब रजिस्ट्रार)

1645652

2
0
0
9

Himachal Government Judicial Paper

GIFT DEED

Stamp Duty exempted.
Sheets: 2

This deed of gift is executed at Nahan, Distt. Sirmaur, H.P., on this 29th day of January, 2010, by Shri Jagdish son of Shri Budh Ram, R/O Village Baron (Jamli), P.O. Burla, Tehsil Nahan, Distt. Sirmaur, H.P. (hereinafter called the DONOR, which expression shall mean and include his legal heirs, legal representatives, executors and assigns and successors etc, IN FAVOUR OF The State ~~of~~ Government of Himachal Pradesh, through the Department of H.P.P.W.D., Office at Nahan, Distt. Sirmaur, H.P., (hereinafter called the DONEE, which expression shall also mean and include its successors in office, representatives and administrators etc)

WHEREAS THE DONOR is joint owner and in possession of the land comprised of Khata/Khatauni No. 60/92, No. Khasras 56 and 57, kotas 2, measuring 9-15 bighas, having 1/8th share, measuring 1-4 bighas, situated at Mauza Jamli, Pargana Pahar, Tehsil Nahan, Distt. Sirmaur, H.P., as detailed in the extracts of Jamabandi for the years 2006-07.

AND WHEREAS the said land of the donor is free from all encumbrances and the donor is having all rights over the same. Out of the aforesaid land, the donor is ready and willing to donate his 2/39 share, measuring 0-10 bighas of land to the donee, out of his free will for the purpose of construction of Link Road to Upper Jamli, Baron, Kathana, Under "TABARD SCHEME" to be constructed by H.P.P.W.D. Department. The above said transfer i.e. gift of land measuring 0-10 bighas is free of cost and nothing has been charged from the DONEE. The Donor intends to donate the above mentioned land for the welfare of the public at large as well as the inhabitants of the locality, and the Donee has agreed to accept the same.

NOW THIS DEED OF GIFT WITNESSETH AS UNDER:

1. That the donor do hereby gift, donate, surrender and transfer the land i.e. 2/39 share, measuring 0-10 bighas, out of his share in khata/khatauni No. 60-92, kotas 2, measuring 9-15 bighas

69/10
Pertaining to Deed No.
Sub Registrar, Nahan

गो'दीश्वर

as detailed in the extracts of jamabandi for the years 2006-07 situated at Mauza Jamli, Pargana Pahar, Tehsil Nahan, Distt. Sirmaur, H.P., to the donee with all rights, title and interest absolutely and forever, without any consideration, but for the welfare of welfare of the inhabitants of the locality as well as the Public at large, in favour of the donee, for the construction of link Road to Upper Jamli, Baron, Kathana.

2. That the donee shall deliver the possession of the donated land in favour of the donee with all rights, connected with the same as as such the donor shall have no right, cause or concern over the said gifted land, in any manner and the donee shall be free to use the above said gifted land for the purpose of construction of link Road to Upper Jamli, Baron, Kathana.

3. That the H.P.P.W.D. Department has already conducted the survey of the aforesaid link Road and the Patwari Malqua has prepared the documents for gift deed as per the requirement of the H.P.P.W.D. Department.

4. That the donor has no objection if the mutation of the aforesaid gifted land is entered and attested in the name of the donee in revenue record, on the basis of this gift deed.

In witness whereof this deed of gift has been executed at Nahan, on this 29th day of January, 2010.

जगदीश सिंह

DONOR

(JAGDISH)

WITNESSES:

1. Rakesh Kumar S/O Sh. Tejvir Singh R/O Vill. Jamli, Tehsil Nahan, Distt. Sirmaur, H.P.

2. Rajan Pundir S/O Shri Anand Pundir, R/O Vill. Kathana, Tehsil Nahan, Distt. Sirmaur, H.P.

Identified by me

Rupesh Chaunan, Adv.
No. HIM-203/2001.

Assistant Engineer
H.P. P. W. D. Nahan

Drafted by me

Partaking to Deed No 6910

सि रमोद

[illegible]

मेरे हस्ताक्षर करने के लिए इसका प्रमाण प्रमाणित करने के लिए
 सही और सत्य है।
 उत्तर में वसुध शर्मा एसी, नंबर ५१
 अलाख
 ता. ० २३/११/२०१०

५२०२४ ✓
५२०२४ का मुद्रा
५२०२४ का २, ५२
५२०२४ का २, ५२

Pertaining to Deed No 69/17
 Sub Registrar, Nahar

राजकीय मुद्रणालय, हि० प्र०, क्रिस्ता-2134-10 एच० आर०/९३-14-9-९5-3,05,20८

the inhabitants of the locality did not accept the same.

NOW THIS DEED OF GIFT WITNESSETH

1. That the donors do hereby give

Deed Endorsement Details

सब रजिस्ट्रार : नाहन

Registration No: 70/2010

Registration Date : 01/02/2010

Deed No.: 110/2010

Deed Name: GIFT

Deed Name: Gift in Favour of Government and Others with Duty and Fee Exemption

Presentation Date: 29/01/2010

Presentor : Sh Jaru & Roop Singh

No. of Deed Pages 4

No. of Additional Pages: 2

No. of Annex. Pages 3

Stamp Papers Detail:

- Nil -

Fee Details:

Registration Fee: 0

Pasting Fee: 0

Total Fee 0

Receipt No.: 109/2010

Receipt Date: 01/02/2010

Additional Book Pasting Details:

Total No of Pages 6

Pasting Date : 01/02/2010

Additional Book No 1

Volume No.: 921

From Page 95

To Page : 100

Supplementary Book Pasting Details:

No of Pages Annexure Pages: 3

Pasting Date : 01/02/2010

Supplementary Book No : 1

Volume No: 104

From Page: 59

To Page: 61

Certificate of Registration

[As per the provisions of Registration Act]

The Contents of this document were read over and explained to the Executant(s)/ Presentor(s) who understood all the conditions and admit(s) them to be true and correct. Hence, the Document is hereby **REGISTERED**.

हस्ताक्षर
(सब रजिस्ट्रार)

सब रजिस्ट्रार नाहन
01/02/2010

Party Details

Reference No. 110/2010

39

सब रजिस्ट्रार : नाहन

PhotoGraphs



Party Name and Address

Finger Prints and Signatures

Donor

1. Sh Jahru Ram Roop Singh पुत्र sh Kirpu पुत्र - ,R/o Jamli Nahan

महेश राम रूपा

Signatures

Donee

1. H.P.P.W.D. Nahan ,Nahan

Signatures

Witness

1. Rakesh Kumar पुत्र sh Tej Vir Singh पुत्र - ,R/o Vill Jamli nahan

रमेश कुमार

Signatures

2. Sh Rajan pundir पुत्र sh Anand पुत्र - ,R/o Kathana Jamli nahan

राजपुंदि

Signatures

Identifier

1. Rupesh पुत्र - पुत्र - ,Advocate Nahan
Advocates License No. HIm/203/2001

रुपेश

Signatures

No 1645657

2
0
0
9

(33)

Himachal Government Judicial Paper

GIFT DEED

Stamp Duty Exempted.
Sheets: 2.

W Suble-
29/1/10

This deed of gift is executed at Nahan, Distt. Sirmaur, H.P., on this 29th day of January by Shri Jharu Ram and Shri Roop Singh, sons of Shri Kirpu, R/O Village Baron (Jamli) Tehsil Nahan, Distt. Sirmaur, H.P. (hereinafter called the DONORS, which expression shall mean and include their legal heirs, legal representatives executors and assigns. In favour of H.P.P.W.D. Department (H.P. Government) Office at Nahan, Distt. Sirmaur, H.P., (hereinafter called the DONEE) which expression shall also mean and include its successors in office, representatives and administrators etc.

WHEREAS the donors are joint owners and in possession of the land comprised of Khata Khatauni No. 88/132, measuring 3-14 in bighas, having 1/2 share, measuring 1/17 bighas and Khata/Khataur No. 15/26, kites 4, total measuring 15-04 bighas, having their 1/2 share, measuring 7-12 bighas, situated at Mauza Jamli, Pargana Pahar, Tehsil Nahan, Distt. Sirmaur, H.P., as detailed in the Jamabandi for the year 2006-07, annexed herewith.

AND WHEREAS the said land of the donors is free from all encumbrances and the donors have all rights over the same. Out of the above detailed land, the donors are ready and willing to donate their 9/74 share measuring 0-9 bighas, out of Khata/Khatauni No. 88/132, and 13/152 share, measuring 1-06 bighas, out of Khata/Khatauni No. 15/26, to the donee out of their free will for the purpose of construction of link Road to Upper Jamli, Baron, Kathana, under "NABARD SCHEME" to be constructed by H.P.P.W.D. The above said transfer i.e. gift of land measuring 0-09 bighas and 1-06 bighas is free of cost and nothing has been charged from the donee. The donors intends to donate the above mentioned land for the welfare of public at large as well as the inhabitants of the locality and the donee has agreed to accept the same.

27/5/10
3/1/10

NOW THIS DEED OF GIFT WITNESSETH AS UNDER:

1. That the donors do hereby gift, donate, and transfer the land i.e. 9/74 share, measuring 0-9 bighas, out of Khata Khatauni No. 88/132 and 13/152 share, measuring 1-06 bighas out of Khata/Khatauni No. 15/26.



: -2- :
khata/khatauni No. 15/26, No. Kharas 99, 100, 101, and 102, kites
4, measuring 15-04 bighas, situated at Village/Mauza Jamli,
Tehsil Nahan, Distt. Sirmaur, H.P., to the donee with all rights,
title and interest absolutely and forever, without any
consideration, but for the welfare of inhabitants of the
locality as well as the public at large, in favour of the
donee, for the construction of link Road to Upper Jamli, Baron,
Kathana.

2. That the donors shall deliver the possession of the donated
land in favour of the donee with all rights, connected with
the same and as such the donors shall have no right, over the
said gifted land in any manner and the donee shall be free
to use the above said gifted land for the purpose of construc-
-tion of link Road to Upper Jamli, Baron, Kathana.
3. That the H.P.P.W.D. Department has already made the survey
of the aforesaid link Road and the Patwari Halqua has prepared
the documents for gift deed as per the requirement of the
H.P.P.W.D. Department.
4. That the donors have no objection if the mutation of the
aforesaid gifted land is entered and attested in the name of
the DONEE, in the revenue records, on the basis of this gift
deed.

In witness whereof this deed has been executed at Nahan,
Distt. Sirmaur, H.P., on this 29th day of January, 2010.

Sub Registrar, Nahan

WITNESSES:

1. Rakesh Kumar S/O Shri
Tej Vir Singh R/O Village
Jamli, Tehsil Nahan, Distt.
Sirmaur, H.P.

2. Shri Rajan Pundir S/O Shri
Anand Pundir, R/O Village
Kathana, Tehsil Nahan, Distt.
Sirmaur, H.P.


DONORS

1. Jharu Ram

2. Roop Singh

ASSISTANT ENGINEER
Nahan, Distt. Sirmaur, H.P.
H. P. P. W. D. Nahan

Drafted by



Identified by me
Rupesh Chaurhan, Adv.
No. 203/2001.

वर्ष 2006-2007
10 जनवरी 2010 देह

सोना जामली

जिला सिरमौर

सोना जामली दरबार पर दी गई—इलाज बाबरी मुकदमा नमा नदी साल

तकसील खेत हाथ

मालगुजारी

नाम मालिक व पते	नाम कोश-कार व पते-नाम	नाम चाह या दीगर वसायल आवपाशी	नम्बर खसरा		रकबा	किस्म भराजी	लगाम	मालगुजारी		कैफ़ी-यत
			साविक	हाल				मांस	सवा	
88 132	पानि मुंगा	कुल 4 भाग भांडू राम- किरन सिंह रूप सिंह पुत्र किरण पुत्र शिवराम सगभाग 3 भाग राकेश कुमार शेखर सिंह पुत्र व श्रीमति श्रीमती पुत्री व श्रीमति शान्ति देवी जिधवा मुन्स सिंह पुत्र किरण सगभाग 1 भाग स्वामीय वसी	काशत खेत	-	105	3-14 औवड़ रोमम	-	0.36	0.23	
				हिस्सा अन्तर किला हिस्सा हिस्सा जो हिस्सा होना है	हिस्सा 1-17 0-9 9/74	कांडू राम व रूप सिंह रकबा जमा 0-18 0-04	हिस्सा रोमम			

में स्वीकृत करता हूँ कि इस्तख्बाव बरुए कागजात
सही और वस्तु है !
उज्जरत वसूल शुद्ध रसीद नम्बर 48
अलबद
ता 0 27/1/2010

पटवारी
पटवारी
पटवार वृत्त सुरला
हल्का नं० 3, तहसील
जिला सिरमौर

Pertaining to Deed No 70/10
Sub Registrar, Nahar

हकीमत साल 2006-2007

Form No. 64.

सिद्धांत नरहर सिंह 140 देह

मौजा जामली

जिला सिन्धु

को इसकी दरबान्त पर ही यदि - इन्दाव घोखरी मुफलात जमादनी ताल

तरफ या पत्नी	नाम सालिक व ऐहवाल	नाम काश्त-चार व ऐह-वाल	नाम चाह या दीगर वसायल आवपाशी	तफसील खेत हाथ					मालगुजारी		
				तम्बर बरत		रकबा	कित्ता खानो	तम्बर	जमाई	कैफ-यत	
2	3	4	5	साविक	हाल	6	7	8	9	10	11
पति दलपत	कुल 4 भाग कादूराम-किशन सिंह रूप सिंह पुत्र किशु पुत्र शिवराम सप्तभाग 3 भाग राकेश कुमार भूपेन्द्र सिंह पुत्र व श्रीमति मीना पुत्री व श्रीमति शान्ति देवी विष्णु सुन्दर सिंह पुत्र किशु सप्तभाग 1 भाग स्वामी मराठी	काश्त व कब्जा स्वयं	—	—	99	10-12	ओबड़ दोयम 7-12 बंजर जमीन 1-0	—	4.26	2.77	
					100	0-10	गैर मु-आबदी				
					101	2-10	ओबड़ दोयम 2-0 गैर मु-आबदी 0-10				
					102	1-12	ओबड़ दोयम 1-6 गैर मु-आबदी 0-6				
					किते 4	15-4					
					मुजरुआ	गैर मुजरुआ					
					ओबड़ दोयम 12-18	2-6 बंजर जमीन 1-0 गैर मुजरुआ 1-6					
					हिस्सा मुजरुआ कादूराम व रूप सिंह	हिस्सा स्वयं जमा					
					हिस्सा 1/2	7-12	2.13				
					हिस्सा जो हिस्सा होना है 13/152	1-6	0.36				

हिस्सा मुजरुआ कादूराम व रूप सिंह हिस्सेदार
हिस्सा स्वयं जमा
हिस्सा जो हिस्सा होना है 13/152

नकल मुताबिक असल के सही है
हस्ताक्षर सायब वारख उमर
रसीद नम्बर 48 फरवरी 2010

7/11/2010
सबका वृत्त मुताबिक
हस्ताक्षर नं 3, 1000 नमूना
जिला सिन्धु

Particular to Deed No 70/10

Sub Registrar, Nahar

Registration No: 71/2010

सब रजिस्ट्रार : नाहन

Registration Date : 01/02/2010

Deed Name: GIFT

Gift in Favour of Government and Others with Duty and Fee Exemption

Date: 29/01/2010

Presentor : Sh jai kishore

Deed Pages 4

No. of Additional Pages: 2

No. of Annex. Pages 4

Stamp Papers Detail:

- Nil -

Fee Details:

Registration Fee: 0

Pasting Fee: 0

Total Fee 0

Receipt No.: 110/2010

Receipt Date: 01/02/2010

Additional Book Pasting Details:

Total No of Pages 6

Pasting Date : 01/02/2010

Additional Book No 1

Volume No.: 922

From Page 1

To Page : 6

Supplementary Book Pasting Details:

No of Pages Annexure Pages: 4

Pasting Date : 01/02/2010

Supplementary Book No : 1

Volume No: 104

From Page: 62

To Page: 65

Certificate of Registration

[As per the provisions of Registration Act]

The Contents of this document were read over and explained to the Executant(s)/ Presentor(s) who understood all the conditions and admit(s) them to be true and correct. Hence, the Document is hereby **REGISTERED**.

हस्ताक्षर

(सब रजिस्ट्रार)

1/2/2010

1/2/2010



Party Details

Reference No. 111/2010

सब रजिस्ट्रार : नाहन

PhotoGraphs



Party Name and Address

Finger Prints and Signatures

Donor

1. Jai kishore पुत्र Sh Kedar dutt पुत्र - ,Vill Baron Jamli Nahan

Jai Kishor

Signatures

Donee

1. H.P.P.W.D. Nahan ,Nahan

Signatures

Witness

1. Rakesh kumar पुत्र Sh Tej vir Singh पुत्र - ,R/o Jamli Nahan

Rakesh Kumar

Signatures

2. Sh Rajan Pundir पुत्र Sh Anand pundir पुत्र - ,R/oKathana Jamli Nahan

Sh Rajan Pundir

Signatures

Identifier

1. Rupesh पुत्र - पुत्र - ,Advocate Nahan
Advocates License No. Hlm/203/2001

Rupesh

Signatures

हस्ताक्षर



Himachal Government Judicial Paper

GIFT DEED

Stamp Duty Exempted.
Sheets: 2.

This deed of Gift is executed at Nahan, Distt. Sirmour, H.P., on this 29th day of January, 2010, by Shri Jai Kishore son of Shri Kadar Dutt, R/O Village Baron (Jamli) P.O. Surla, Tehsil Nahan, Distt. Sirmour, H.P., (hereinafter called the DONOR, which expression shall mean and include his legal heirs, legal representatives, executors and assigns and successors etc., IN FAVOUR OF The State Government of Himachal Pradesh, through the Department of H.P.P.W.D., Office at Nahan, Distt. Sirmour, H.P., (hereinafter called the DONEE, which expression shall also mean and include its successors in Office, representatives and administrators etc.,

WHEREAS THE DONOR is absolute owner and in possession of land comprised of Khata/Khatauni No. 94/140, total Khas 6, measuring 10-15 bighas, situated at Mauza Jamli, Pargana Pahar, Tehsil Nahan, Distt. Sirmour, H.P., as detailed in the extract of jamabandi for the year 2006-07.

AND WHEREAS the said land of the donor is free from all encumbrances and the donor is having all rights over the same out of the aforesaid land, the donor is ready and willing to donate his 34/215 share, measuring 1-14 bighas of land to the donee, out of his free will for the purpose of construction of link Road to Upper Jamli, Baron, Kathana, Under "NABARD SCHEME" to be constructed by H.P.P.W.D. Department. The above said transfer i.e. gift of land measuring 1-14 bighas is free of cost and nothing has been charged from the donee. The donor intends to donate the above mentioned land for the welfare of the public at large as well as the inhabitants of the locality and the donee has agreed to accept the same.

NOW THIS DEED OF GIFT WITNESSETH AS UNDER:

1. That the donor do hereby gift, donate, surrender and transfer the land i.e. 34/215 share, measuring 1-14 bighas, out of his total land in comprised of Khata/Khatauni No. 94/140, total

Sub Registrar, Nahan

-2-

Himachal Government Judicial Paper

:-2-:

Kitas 6, measuring 10-15 bighas, as detailed in the extract of jamabandi for the years 2006-07, situated at Mauza Jamli, Pargana Pahar, Tehsil Nahan, Distt. Sirmour, H.P., to the donee with all rights, title and interest absolutely and forever, without any consideration, but for the welfare of the inhabitants of the locality as well as the public at large, in favour of the donee, for the construction of link Road to Upper Jamali, Baron, Kathana.

2. That the donor shall deliver the possession of the donated land in favour of the donee with all rights, connected with the same as such the donor shall have no right, cause of concern over the said gifted land, in any manner and the donee shall be free to use the above said gifted land for the purpose of construction of link Road to Upper Jamli, Baron and Kathana.

3. That the H.P.P.W.D. Department has already conducted the survey of the aforesaid link Road and the Patwari Halqua has prepared the documents for the gift deed as per the requirement of the H.P.P.W.D. Department.

4. That the donor has no objection if the mutation of the aforesaid gifted land is entered and attested in the name of the donee in the Revenue record, on the basis of this gift deed.

In witness whereof this deed of gift has been executed at Nahan, on the day, month and year mentioned above.

WITNESSES:

Jai Kishor

DONOR

(JAI KISHORE)

1. Rakesh Kumar S/O Shri Tejvir Singh, S/O Vill. Jamli, Tehsil Nahan, Distt. Sirmour, H.P.


2. Shri Rajan Pundir S/O Shri Anand Pundir, S/O Vill. Kathana, Teh. Nahan, Distt. Sirmour, H.P.

Identified by me

Rupesh Chaudhary, S/O.
No. 17-203/01

ASSISTANT ENGINEER
Nahan Sub-Div. No 1
H. P. P. W. D. Nahan

Pertaining to Deed No. 71/10
Sub Registrar, Nahan





हिमाचल प्रदेश HIMACHAL PRADESH

06AA 422268

~~NOTARIAL AFFIDAVIT~~

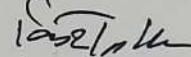
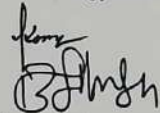

We(1) Rakesh Kumar son of Shri Tejveer Singh, aged 42 years, (2) Kishan Singh son of Shri Ransid Ram, aged 68 years, (3) Sant Ram, S/O Shri Kaidar Dutt, aged 63 years, (4) Sarda Ram, S/O Shri Kaidar Dutt, aged 60 years, (5) Roop Singh S/O Shri Kirpa Ram, aged 60 years, (6) Joginder Singh son of Shri Sunder Singh, aged 46 years, (7) Kaushala Devi W/O late Sh. Jagmohan Singh, aged 38 years, (8) Ranbir Singh S/O Shri ~~Prithvi~~ Singh, aged 53 years (9) Prithvi Singh S/O Shri Rartap Singh aged 50 years, (10) Balinder Singh S/O Sh. Jagdeep Singh, aged 27 years, (11) Jaswant Singh S/O Sh. Mohan Singh, aged 48 years, (12) Ajay Kumar S/O Sh. Dhanbir Singh, aged 38 years, (13) Jharu Ram S/O Sh. Kirpa Ram, aged 70 years, (14) Jai Kishore S/O Sh. Kaidar Dutt, aged 55 years, all residents of Village Jamli-Baron, P.O. Surla, Tehsil Nahan, Distt. Sirmaur, H.P., do hereby solemnly affirm and declare as under:-

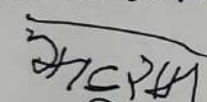
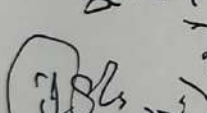

1. That we are co-owners and in possession of shamlat land situated in Mauza/Revenue Village Jamli-Baron, Tehsil Nahan, Distt. Sirmaur, H.P., comprised of Khasra No. 394.

Attended
Raj L
Sub-Divisional Magistrate
Sub-Division, Nahan (H.P.)

: -2- :

2. That H.P.P.W.D. Department has sanctioned a link Road from Nahan Kaulanwala Bhood Road to Upper Jamali-Baron, Tehsil Nahan, Distt. Sirmaur, H.P., which is to be constructed from our aforesaid shamlat land at Mauza Jamli-Baron, Tehsil Nahan, Distt. Sirmaur, H.P.
3. That we undertake that we have no objection if the aforesaid sanctioned Road is construct from our aforesaid shamlat land.
4. That we undertake that we will not claim any compensation or damage in respect of the construction of the aforesaid road in future from the H.P.P.W.D. or Government of Himachal Pradesh.
5. That the undertaking given through this affidavit shall be binding on our legal heirs, legal representatives, executors and assigns, hence this affidavit.




 DEPONENTS




 DEPONENTS

VERIFICATION:

We the above named deponents do hereby verify that the contents of this affidavit are true and correct to the best of our knowledge, no part of it is false and nothing material has been concealed therefrom.

Verified at Nahan, H.P., on this 27th day of August, 2012.

27/8/2012

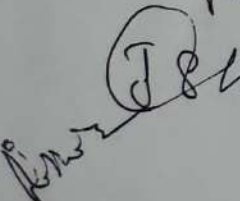
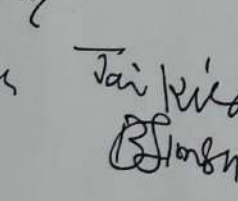

सन्त राय

जय कृष्ण

जय कृष्ण

जय कृष्ण

जय कृष्ण




 DEPONENTS



हिमाचल प्रदेश HIMACHAL PRADESH

19AA 145054

AFFIDAVIT

We, (1) Surender Kumar age about 55 years S/o Sh. Jagat Singh, (2) Rakesh Kumar age about 52 years S/o Sh. Tejbir Singh, (3) Jagdeep Singh age about 65 years S/o Sh. Partaap Singh, (4) Joginder Singh age about 56 years S/o Sh. Sunder Singh (5) Balbir Singh age about 38 years S/o Sh. Ishir Singh (6) Randev Singh age about 42 years S/o Sh. Raghubir Singh (7) Navraj age about 23 years S/o Sh. Jagmohan Singh (8) Ajay Kumar age about 45 years S/o Sh. Dhanbir Singh (9) Sanjeev Kumar age about 40 years S/o Sh.

Dhanbir Singh all resident of Village Jamli, P.O. Surla, Tehsil Nahan Distt.

Uo 373, Dole-22-3-2023
Attested and Return
Sirmour H.P. (10) Jhadu Ram age about 93 years S/o Late Sh. Kripa Ram

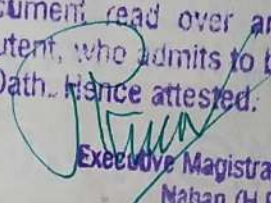
(11) Late Kishore age about 65 years S/o Late Sh. Kedar Dutt, (12) Surender

Singh age about 40 years S/o Late Sh. Mohan Singh (13) Sanjay Sharma

① [Signature] ③ जगदीप सिंह ⑥ Randev Singh 9 years ⑨ Surender Singh
④ [Signature] 5 [Signature] 7 Navraj 10 [Signature] 13 Sanjay Kumar
⑧ [Signature] 8 [Signature] 14 [Signature]

16793
22/3/2023

Sender Kumar
Jagat etc 2/0 5/11
Jamli 10.5m19

No. 373, Date 22-3-2023 Stamp
This Document presented by Shri. Suren Kumar
Kumar & others S/o. Ro. Vill. Bagon, Po Sura, Tel. aahay
identified by Shri. Sandeep Chandra Dist. Sirmour HP
L.No. personally known to me the
contents of this document read over and
explained to the executent, who admits to be
correct and were on Oath. Hence attested:

Executive Magistrate
Nahan (H.P.)



aged about 45 years S/o Late Sh. Shardha Ram, (14) Mahender Singh age about 38 years S/o Sh. Kesho Ram 10 to 14 resident of Village Baron, P.O. Surla, Tehsil Nahan, Distt Sirmaur, H.P., do hereby solemnly affirm and declare as under:-

1. That we all are permanent residence of above mentioned address.

2. That we all co-owner in possession of Shamlat land detailed in Khata Khatoni No 109/151 to 165 kitta 80 total measuring 1095-04-00 Bigha, to the extent of our shares, Situated at Mauza jamli, P.O. Surla, Tehsil Nahan, District Sirmaur, H.P. as per copy of Jamabandi for the year 2016-17 attached herewith for kind perusal.

3. That the H.P.P.W.D. wants to construct a link road from Upper Jamli to Nahan Kumhar Hatti N.H Road near Chunjar Ki Johdi, through Badon and Patahar for the welfare of Villagers. The H.P.P.W.D wants to construct the above mentioned road from our above mentioned land.

4. That we all have no objection if the H.P.P.W.D constructs a link road from our above mentioned Shamlat land. Neither we shall create any hurdle or objection at the time of construction, nor we shall claim any compensation from the department in future.

5. That we all are also undertakes that we all are ready to fulfill all other formalities which is required by the department for the construction of the road mentioned above.

6. That all the information and undertaking given by us are true and correct,

and the information given by us in our full sense voluntarily, sound disposing

① [Signature] ③ [Signature] ⑤ [Signature] ⑦ [Signature] ⑨ [Signature]
② [Signature] ④ [Signature] ⑥ [Signature] ⑧ [Signature] ⑩ [Signature] ⑫ [Signature]
⑬ [Signature] ⑭ [Signature]



and good perfect health and without any pressure of anyone else, and after understanding the contents well we are put our signature on it.



12 Surrender singh

13 Sanjay Kumar

14 Mahinder singh

1
2
3
4
10 249184

Deponents.

5
6
7

8

9

Verification.

We, the above named deponents do hereby verify that the contents of our above mentioned affidavit are true and correct to the best of our knowledge and no part of it is false and nothing has been concealed therein..



Verified at Nahan on this 22th day of March, 2023.

No. 373, Date-22-3-2023
Attested and Return

Executive Magistrate
Tehsil, Nahan Distt. Sirmour (H.P.)

1
2

Deponents

4

5

6

7

8

9

10 2492184

11

12 Surrender singh

13 Sanjay Kumar

14 Mahinder singh

विभाग, हिमाचल प्रदेश - नकल जमाबंदी

रसीद संख्या : 11032224758
नाम : -
पिता/पति : -

नकल शुल्क : 15
सेवा शुल्क : 90
कुल शुल्क : 105

रकबा ईकाई: बीघा-बिस्वा-बि

साल : 2016-2017

खतीनी नं.	नाम मालिक व एहवाल	नाम काश्तकार व एहवाल	नाम चाह व दीगर वसायल आबपाशी	नम्बर खसरा हाल	रकबा हर खेत व मिजान खाता मय किस्म अराजी	हिस्सा या पैमाना हकीयत व तरीका बाछ	कैफियत
1	2	3	4	5	6	7	8
109	151	शामलात देह हस्बहस्ब रस्ट खेवट	कब्जा मालकान	1	53-04-00	कब्जा व पट्टा बहार	
103	147			9	09-03-00	खेवट नं(1)	
				10	गै.मु.नाला		
				17	03-11-00		
				45	बंजर कदीम		
				55	00-07-00		
				60	गै.मु.रास्ता		
				61	00-18-00		
				65	बंजर कदीम		
				81	05-00-00		
					गै.मु.नाला		
					09-19-00		
					03-09-00		
					ओबड दोयम		
					06-10-00		
					बंजर कदीम		
					00-11-00		
					गै.मु.नाला		
					01-09-00		
					बंजर कदीम		
					04-00-00		
					ओबड दोयम		

निकनेट : हिमाचल प्रदेश - शिमला

दिनांक: 18-Mar-2023

पृष्ठ संख्या: 1

3

4

5

6

7

8

9

160	बंजर कदीम 01-06-00
164	शै.मु.कुहल 03-19-00
165	बंजर कदीम 47-00-00
167	शै.मु.खड्ड 01-07-00
188	बंजर कदीम 01-18-00
204	नाकाबिल जंगल झाड़ी 00-17-00
225	शै.मु.कुहल 01-06-00
226	शै.मु.आबादी 00-11-00
232	शै.मु.रास्ता 02-00-00
264	शै.मु.रास्ता 00-01-00
298	शै.मु.क्रिडा स्थल 02-00-00
333	शै.मु.दांग 00-15-00
343	बंजर कदीम 01-17-00
348	बंजर कदीम 00-06-00
373	बंजर कदीम 06-18-00
398/387	शै.मु.नाला 100-00-00
399/387	नाकाबिल जंगल झाड़ी 116-00-00

18/03/2023

1	2	3	4	5	6	7
					400/183	01-03-00 बंजर कदीम
					402/183	27-05-00 बंजर कदीम
					425/344	18-10-00 शै.मु.खड्ड
					426/344	09-08-00 शै.मु.खड्ड
					440/354	01-02-00 शै.मु.खड्ड
					441/354	08-11-00 शै.मु.खड्ड
					446/378	28-15-00 शै.मु.खड्ड
					448/378	249-08-00 नाकाबिल जंगल झाड़ी
					449/378 म	267-09-00 नाकाबिल जंगल झाड़ी
					54	1036-01-00
					सालम	
					53	
					मिन	1
					बटा	11
					कुष्ट	अकुष्ट
					ओबड़ दीयम	1028-12-00
					07-09-00	बंजर जदीद
						01-00-00
						बंजर कदीम
						77-18-00
						नाकाबिल
						787-19-00
						शै.मु.खड्ड
						161-15-00

X.
149
153

153

149

X.

154

150

X.

इशरी सिंह, विश्वन सिंह पुत्र काशीराम पुत्र
मोतीराम भाग बराबर स्थानिय वासी काबिजान
बन्दोबस्ती

कुल भाग (2) श्रीमति कृष्णी देवी पत्नी
सुन्दर सिंह पुत्र तुलसी राम (1) भाग सुन्दर
सिंह पुत्र तुलसी राम पुत्र चौपू (1) भाग
स्थानिय वासी काबिजान बाद बन्दोबस्ती

काशत व कच्चा केशवादत, सन्तराम, सरदाराम
धर्मदास, जयकिशोर पुत्र कैदार दत्त पुत्र
रामरखू भाग बराबर स्थानीय वासी हिस्सेदारान

पताहर की कूहल

किता

5

कृष्ट

कूहल अव्वल

00-19-00

नाकाबिल

04-17-00

गैर मुसकिन।

01-03-00

345

04-18-00

ओबड दीयम

449/378 म

07-00-00

03-00-00

ओबड दीयम

04-00-00

बंजर कदीम

8

02-14-00

बंजर कदीम

74

01-03-00

गै.मु.आबादी

76

04-17-00

नाकाबिल जंगल झाड़ी

84

01-14-00

बंजर कदीम

90

00-19-00

कूहल अव्वल

11-07-00

अकृष्ट

10-08-00

बंजर कदीम

04-08-00

नाकाबिल

04-17-00

गैर मुसकिन।

01-03-00

दिनांक: 18-Mar-2023

निकनेट : हिमाचल प्रदेश - शिमला

पृष्ठ संख्या: 5



1	2	3	4	5	6	7
155			काश्त व कब्जा स्वयं कुल भाग (2)किशन सिंह पुत्र भजनू पुत्र बिशनु (1) भाग अमर सिंह पुत्र भजनू स्वयं भजनू (1) भाग स्थानिय वासी काबिजान बन्दोबस्ती व बाद अज बन्दोबस्ती		18	00-17-00
151					19	ओबड़ अव्वल 00-04-00
.X.					35	गै.मु.आबादी 03-09-00
					36	बंजर कदीम 00-04-00
						गै.मु.घराट
					किता	04-14-00
					4	
					कृष्ट	अकृष्ट
					ओबड़ अव्वल	03-17-00
					00-17-00	बंजर कदीम 03-09-00
						गैर मुमकिन। 00-08-00
156			कब्जा कुल भाग (2)जगत सिंह पुत्र काशीराम पुत्र चान्दनू (1) भाग नोबत सिंह, अजय कुमार, महीन्दर सिंह पुत्र जगत सिंह पुत्र काशीराम भाग बराबर (1) भाग स्थानिय वासी काबिजान काब्जान बन्दोबस्ती		288	00-05-00 बंजर कदीम
152			कब्जा प्रताप सिंह पुत्र कालू पुत्र धर्म दास स्थानीय वासी पट्टेदार घाटी		342	00-01-00 गै.मु.घराट
			काश्त व कब्जा प्रीतम सिंह पृथ्वी सिंह पुत्र व श्रीमति भागीरथी पुत्री भगवानू पुत्र शिवराम		5	00-04-00 गै.मु.आबादी

दिनांक: 18-Mar-2023



159

155

160

156

स्थानीय वासी समभाग हिस्सेदारान

काशत व कब्जा बलवन्तसिंह, फकीरचन्द, सनेहरी
लाल, रोशन लाल, ओमप्रकाश, हंस राज, दीप चन्द
पुत्र सुमन, पुत्र शिब राम भाग बराबर स्थानीय
वासी हिस्सेदारान

सपत्तन व कब्जा स्वयं कुल भाग 4 मुन्नू पुत्र व
बीमल मुन्नू विधवा बेलराम भाग बराबर 2 भाग

पत्तन की कूहल

पत्तन की कूहल

6

29

30

42

किता

5

कृष्ट

05-11-00

कूहल अव्वल

00-06-00

ओबड अव्वल

00-12-00

ओबड दोयम

04-13-00

13

14

किता

2

कृष्ट

ओबड अव्वल

01-05-00

161

04-13-00

ओबड दोयम

00-12-00

ओबड अव्वल

00-08-00

गै. मु. आबादी

00-06-00

कूहल अव्वल

06-03-00

अकृष्ट

गैर मुमकिन।

00-12-00

01-05-00

ओबड अव्वल

00-03-00

गै. मु. आबादी

01-08-00

अकृष्ट

गैर मुमकिन।

00-03-00

01-18-00

कूहल दोयम

1	2	4	5	6	7	8	9
		इन्द्रसिंह पुत्र मोहन सिंह उर्फ मुन्नु, 1 भाग मुनेन्द्रसिंह जगदीश चन्द पुत्र भाग्यराम पुत्र बुद्ध भाग्य बराबर 1 भाग स्थानीय वासी हिस्सेदारान					
161		काशरत व कब्जा स्वयं कुल 8 भाग तेजवीरसिंह रणवीर सिंह बलजीतसिंह, पुत्र सुरतराम पुत्र सोहन सिंह भाग बराबर 3 भाग श्रीमति प्रेमलता विद्या रणजीतसिंह पुत्र सुरतराम 1 भाग सुरतसिंह पुत्र सोहनसिंह पुत्र मीनसिंह 4 भाग स्थानीय वासी हिस्सेदारान		143	13-19-90 02-09-90 श्रीकृष्ण दीपम 11-19-90 कैलाश कट्टीम		
X							
162		कब्जा सूरत राम, लायकराम, मोहन सिंह पुत्र व श्रीमति किशनदेवी, श्रीमति सुखी, श्रीमति कान्ता देवी, श्रीमति महन्ती देवी, श्रीमति कमला देवी पुत्रियां तुलसी राम पुत्र नत्थु भाग बराबर स्थानिय वासी काबिजान		64	00-10-90 श्रीमं आबदी		
158							
163		प्रताप सिंह पुत्र रोडा पुत्र शिवू स्थानीय वासी हिस्सेदार		107	03-18-00 ओबड़ दीपम		
159							
164		सुन्दरसिंह पुत्र रोडा पुत्र शिवू स्थानीय वासी हिस्सेदार		108	02-00-00 02-19-00 ओबड़ दीपम 00-01-00 श्रीमं आबदी		
		कब्जा हीरा सिंह पुत्र देवी राम पुत्र मोतीराम स्थानीय वासी ठेकेदार घराटी		339	00-02-90 श्रीमं घरार 108-04-90		
				80	किता		

THE PLASTIC ROAD MARKING MATERIAL
U.S. SAFETY SYSTEMS
SAFETY PRODUCTS

(Handwritten signature)

18/03/2023

Scanned with OKEN Scanner

ANNEXURE -2

Project Name: Diversion of 1.276 Hectare of forest land in favour of HPPWD for the construction of link road from Upper Jamli to Baron Kathana (Km 0/0 to 6/700), within the jurisdiction of Nahan Forest Division, Distt. Sirmaur Himachal Pradesh
Proposal No. FP/HP/Road/15861/2015

AERIAL DISTANCE CERTIFICATE

Certified that the aerial distance from Renuka WLS and Kalesar WLS is approximately 17.7 Km and 24 Km from the proposed project of construction of link road from Upper Jamli to Baron Kathana (Km 0/0 to 6/700).

Date:



Executive Engineer
Nahan Division, H.P.P.W.D, Nahan

Divisional Forest Officer
Nahan Forest Division, Nahan

ANNEXURE -3

P/S copy of Form-I-1

178

FORM-I
(for linear projects)
Govt. of H.P.

OFFICE OF THE DISTRICT COLLECTOR, DISTT. SIRMAUR AT NAHAN, H.P.

No.....

Dated.....

To WHOWSOEVER IT MAY CONCERN

In the compliance of the Ministry of Environment and Forests (MoEF), Government of India's letter No. 11-9/98-FC (pt.) dated 3rd August 2009 wherein the MoEF issued guidelines on submission of evidences for having initiated and completed the process of settlement of rights under the Scheduled Tribes and Other Traditional Forest Dwellers (Recognition of Forest Rights) Act, 2006 ('FRA', for short) on the forest land proposed to be diverted for non-forest purposes read with MoEF's letter dated 5th February 2013 wherein MoEF issued certain relaxation in respect of linear projects, it is certified that 0/0 to 7/0 k.ms, of forest land proposed to be diverted in favour of Executive Engineer, B&R Division HP.PWD., Nahan District Sirmaur for construction of Link Road from main road to Upper Jamli, Baron Kathana (0/0 to 7/0 k.ms), in Sirmaur district falls within jurisdiction of main road to Upper Jamli, Baron Kathana village(s) in Nahan Teshil.

It is further certified that:

- (c) the complete process for identification and settlement of rights under the FRA has been carried out for the entire 0/0 to 7/0 k.ms, of forest area proposed for diversion. A copy of records of all consultations and meetings of the Forest Rights Committee(s), Gram Sabha(s), Sub-Division Level Committee(s) and the District Level Committee are enclosed as annexure- A, B and C.
- (h) the diversion of forest land for facilities managed by the Government as required under section 3 (2) of the FRA have been completed and the Gram Sabhas have given their consent to it;
- (i) the proposal does not involve recognized rights of Primitive Tribal Groups and Pre-agricultural communities.

Encl: As above.

No. Peshi-II-(8)NOC/F-Land/2012-
Dated, Nahan, the

93120
7/6/14

m
7/6/14
District Collector
District Sirmaur at Nahan.

The Executive Engineer,
B&R Division HP.PWD.,
Nahan District Sirmaur(HP)



179

PROCEEDINGS OF THE MEETING OF THE DISTRICT LEVEL COMMITTEE ESTABLISHED UNDER RULE-7 OF THE SCHEDULED TRIBES & OTHER TRADITIONAL FOREST DWELLERS (RECOGNITION OF FOREST RIGHT RULES) 2006 HELD UNDER THE CHAIRMANSHIP OF SHRI VIKAS LABROO, I.A.S., DEPUTY COMMISSIONER SIRMAUR IN D.C. OFFICE, NAHAN ON 27th MAY, 2014, TO DELIBERATE ON THE ISSUE OF CONSTRUCTION OF COLLEGE COMPLEX AT MAUZA KAHAN, HELIPAD AT MAUZA TIKKERI PJERLI, TEHSIL PACHHAD AND CONSTRUCTION OF LINK ROADS, TEHSIL NAHAN.

A meeting of the District Level Committee was convened under the Chairmanship of Shri Vikas Labroo, I.A.S., Deputy Commissioner, Sirmaur in D.C. Office, Nahan on 27th May, 2014 to deliberate on the various issues involved in the construction of new College Complex at Sarahan mauza Kahan, Helipad at Kawagdhara mauza Tikri Pajerli, Tehsil Pachhad, (i) C/O Link Road from village Surla to Bakarla, (k.ms 0/0 to 5/0), (ii) C/O Link Road from village Bheron to Adi Badri (k.ms 0/0 to 5/0), (iii) C/O Link Road from village Upper Surla (k.ms 1/500 to 3/0), and (iv) C/O Link Road from main to Upper Jamli, Baron Kathana (k.ms 0/0 to 7/0), Tehsil Nahan which is proposed to be constructed by the H.P.P.W.D. through Executive Engineer, Nahan & Rajgarh Division. The following officers participated in the meeting:-

1. Smt. Dayal Pyari, Chairperson, Zila Parishad, District Sirmaur, Member
2. Shri Manmohan Sharma, H.A.S., Additional Deputy Commissioner, Sirmaur being the Member Secy.
3. Shri Anjani Kumar, D.F.O., Nahan, (Member).
4. Shri Y.P. Garnaria, D.F.O., Rajgarh, (Member).
5. Shri Raghubir Singh Thakur, Member, Zila Parishad, Nehog, Tehsil Nahan, (Member).
6. Sh. Ranjeet Negi, Member Zila Parishad, S/o Sh. Rai Singh, House No. 93/3, VPO & Tehsil Shillai, Distt. Sirmaur (Member).

After initial felicitations, the permission of the Chair was taken for the commencement of the meeting. At the outset, the ADC, being the Member Secretary of the Committee informed the House that (Case No. 1.) land comprising in Khasra No. 183/1, 183/2/2/1, 183/2/1/1, 183/2/1/2, (Nakabal jungle jhari) and 188/1, (Nakabal jungle chir) Kite- 5, measuring 14-07-00 bighas (01.21 Hectares), situated in mouza Tikri Pajerli, Tehsil Pachhad, District Sirmaur is required for construction of Helipad at Kwagdhara near Sarahan, (Case No. 2.) land comprised in Khasra No. 1180/1018/3, measuring 28-18-00 bighas (02.44 Hectares), situated in mauza Kahan, Tehsil Pachhad for the construction of new Degree-College at Sarahan, (Case No. 3.) (i) C/O Link Road from

1000

..2/-



180

-2-

village Surla to Bakarla, (k.ms 0/0 to 5/0), (Case No. 4.) (ii) C/O Link Road from village Bheron to Adi Badri (k.ms 0/0 to 5/0), (Case No. 5.) (iii) C/O Link Road from village Upper Surla (k.ms 1/500 to 3/0), and (Case No. 6.) (iv) C/O Link Road from main road to Upper Jamli, Baron Kathana (k.ms 0/0 to 7/0). He further informed the house that the H.P.P.W.D. Department had applied for diversion of the said forest land and the Sub Divisional Level Committee, Nahan has already recommended the diversion of the said lands and a certificate on prescribed performa in each case regarding Forest Rights Act, 2006 in respect of the said land has also been supplied to the Deputy Commissioner, Sirmaur by the Sub Divisional Officer (Civil), Nahan vide his letter No. SDM-N(LRK)/2014-756 dated 22.03.2014 & Sub Divisional Officer (Civil), Rajgarh vide his letter No. 7 Raj-Reader/2014-725 dated 28.03.2014 after due approval by the concerned Gram Sabha and Sub Divisional Level Committee constituted by the Govt. under Rule-7 of the Schedule Tribes & Other Traditional Forest Dwellers (Recognition of Forest Right Rules) 2006 vide Notification No. TBD(A)3-1/2013-Loose dated 21-08-2013. These certificates are duly placed on record.

Later the House took notice of the fact that no claim over the proposed forest land or any objection whatsoever to its diversion for the construction of the said College, Link roads and Helipad have so far been received by the concerned authorities from any quarter despite of the fact that proper intimation through public notice(s) for affording reasonable opportunity was given to the concerned people. The Committee observed that the above facts clearly prove beyond doubt that the diversion of said forest land for construction of the College Complex, Link roads & Helipad does not do or entail any harm to the rights of Scheduled Tribes / Other Traditional Forest Dwellers or Right Holders and that all the forest Rights under Forest Rights Act, 2006 have been settled in respect of area proposed for construction of College Complex at Mauza Kahan, Helipad, at Mauza Tikkeri Pjerli, Tehsil Pachhad (i) C/O Link Road from village Surla to Bakarla, (k.ms 0/0 to 5/0), (ii) C/O Link Road from village Bheron to Adi Badri (k.ms 0/0 to 5/0), (iii) C/O Link Road from village Upper Surla (k.ms 1/500 to 3/0), and (iv) C/O Link Road from main road to Upper Jamli,

..3/-



Baron Kathana (k.ms 0/0 to 7/0), Tehsil Nahan. After discussions, the House unanimously recommended the diversion of said forest land for the construction of College Complex at Mauza Kahan, Helipad, at Mauza Tikkeri Pjerli, Tehsil Pachhad, (i) C/O Link Road from village Surla to Bakarja, (k.ms 0/0 to 5/0), (ii) C/O Link Road from village Bheron to Adi Badri (k.ms 0/0 to 5/0), (iii) C/O Link Road from village Upper Surla (k.ms 1/500 to 3/0), and (iv) C/O Link Road from main road to Upper Jamli, Baron Kathana (k.ms 0/0 to 7/0), Tehsil Nahan under F.C.A., 1980 in larger public interest. The Committee also recommended case to the District Collector, Sirmaur to issue a certificate in each case on prescribed proforma under Scheduled Tribes and other Traditional Forest Dwellers (Recognition of Forest Right Rules), 2006 to the user departments i.e. H.P.P.W.D. Department. through Executive Engineer, Division, Nahan & Rajgarh under Forest Conservation Act, 1980. With this, the meeting ended with a vote of thanks to and from Chair.

(Vikas Labroo) IAS,
Deputy Commissioner,
District Sirmaur at Nahan, H.P.

1. (Smt. Dayal Pyari), Chairperson,
Zila Parishad, Sirmaur at Nahan
2. (Shri Manmohan Sharma) HAS,
ADC, Sirmaur at Nahan.
3. (Shri Anjani Kumar),
D.F.O., Nahan, (Member).
4. (Shri Y.P. Garnaria),
D.F.O., Rajgarh, (Member).
5. (Shri Raghubir Singh Thakur), Member,
Zila Parishad, Nehog, Tehsil Nahan.
6. Sh. Ranjeet Negi, Member
Zila Parishad, S/o Sh. Rai Singh,
House No. 93/3, VPO &
Tehsil Shillai, Distt. Sirmaur (Member).



P/S copy of sub div. level committee - 1 To 3

182

No.SDM-N(LRK)/2014- 754
OFFICE OF THE SUB-DIVISIONAL OFFICER (CIVIL), NAHAN, DISTRICT
SIRMAUR, H.P.

Dated, Nahan, the 22^{March} February, 2014.



To

The Deputy Commissioner,
Sirmaur District at Nahan, H.P.

Sub:- Regarding Forest clearance case under Forest Conservation Act,
1980.

Sir,

With reference to your office letter No.Peshi-II-8(Non-Avail-
Cet)(PWD)/2013-8584, dated 13-09-2013 and another letter of even No.87180,
dated 30-10-2013 on the subject cited above. The proceedings of Sub-Divisional
Level Committee established under Rule 7(c) of the Scheduled Tribes & Other
Traditional Forest Dwellers (Recognition of Forest Rights Rules, 2006) held
under the Chairmanship of the undersigned on 26-02-2014 in connection with
construction of certain Link Roads in Gram Panchayats of Nahan Block is
submitted along with other related documents for further necessary action
please..

Encls: 4 Pcs

ADC/SR dt 26-03-14

✓ DC/AC/2014-14/2/14

Yours faithfully,

Collector,

Sub-Division, Nahan,
District Sirmaur, H.P.



183

Proceedings of the meeting of Sub-Divisional Level Committee established under Rule 7(c) of the Scheduled Tribes & Other Traditional Forest Dwellers (Recognition of Forest Rights Rules, 2006) held under the Chairmanship of Sub-Divisional Officer (Civil), Nahan on 26-02-2014 in connection with construction of certain Link Roads in Sub-Division, Nahan.

The following official and non-official members attended the meeting of Sub-Divisional Level Committee established under Rule 7(c) of the Scheduled Tribes & Other Traditional Forest Dwellers (Recognition of Forest Rights Rules, 2006) held on 26-02-2014 under the Chairmanship of Sub-Divisional Officer (Civil), Nahan for the construction of certain link roads:-

OFFICIAL MEMBERS

1. Sh. K.S. Lalia, Tehsildar, Nahan
2. Sh. O.P. Shamra, Forest Range Officer, Nahan

NON-OFFICIAL MEMBERS

1. Smt. Anita Devi, B.D.C. Member
2. Sh. Babu Ram, B.D.C. Member
3. Sh. Rakesh Kumar, B.D.C. Member.

PROCEEDINGS

The meeting started with the welcome address by the Chairman. The Chairman apprised the members of the committee that the proposal has been received for the diversion of land for the construction of following Link Roads:-

1. C/O Link Road from village Surla to Bakarla (k.ms 0/0 to 5/0)
2. C/O Link Road from village Bheron to Adli Badri (k.ms. 0/0 to 5/0)
- ✓ 3. C/O Link Road from village Uppe Surla (k.ms 1/500 to 3/0)
- ✓ 4. C/O Link Road from main road to Upper Jamli, Baron Kathana (k.ms. 0/0 to 7/0)


In compliance to the orders of District Collector, Sirmaur District at Nahan conveyed vide No. Pehl-II-8(Non-Avail-Ce.) (PWD)/2013-85842, dated 13_09_2013 and another letter of even No. 87180, dated 30-10-2013 in respect of the construction of above proposed link roads, the Sub-Divisional Officer (Civil) Nahan has issued notices of the conversion of lands involving in the construction of abovementioned link roads by displaying them at the conspicuous places of the areas and at the notice boards of the offices of S.D.M. Nahan, Tehsildar, Nahan etc. for inviting the claims and objections from the general public and all concerned right holders. No claim and objection have been received so far. The copies of 1. Resolution No. 1 of 2013-14, dated 23-11-2013 of Gram Panchayat, Surla in respect of C/O Link Road from village Surla to Bakarla (k.ms 0/0 to 5/0), 2. Resolution No. 2, dated 02-02-2014 of Gram Panchayat, Mattar in respect of C/O Link Road from village Bheron to Adli Badri (k.ms. 0/0 to 5/0), 3. Resolution No. 1 of 2013-14, dated 15-11-2013 of Gram Panchayat, Surla in respect of C/O Link Road, Upper Surla (k.ms. 1/500 to 3/0) and 4. Resolution No. 1 of 1013-14, dated 30-10-2013 of Gram Panchayat, Devka Purla in respect of C/O Link Road, Jamli, Baron Kathana (k.ms. 0/0 to 7/0) have been received vide which the respective Gram Panchayats conveyed their consent for the alleged conversions/constructions of aforesaid link roads.



184

During the course of discussions in the meeting it has been revealed that no claim and objection has been raised by any one despite publication of notices and providing reasonable opportunity. Therefore it has been observed that no right of Scheduled Tribe and other Traditional Forest Dwellers or right holders are affected adversely by such conversions under F.C.A., 1980. Hence the committee recommends and forwards the case of conversions of Forest land, if any for the construction of abovementioned proposed link roads to issue certificate under the Scheduled Tribes & Other Traditional Forest Dwellers (Recognition of Forest Rights Rules, 2006) to the user department under the Forest Conservation Act, 1980.

The meeting ended with vote of thanks.


Sub-Divisional Officer (C),
Nahan, District Sirmaur, H.P.



Proceeding the Meeting of Sub.

Division Level Committees - established under Rule 7(c) and Rule 5(c) of Scheduled Tribes and other traditional Forest Dwellers (Recognition of Forest Rights Rule 2006) held on 26.2.2014 in %

- (1) C/o Link road from village Surda To Bakarla (Km 0/0 To 5/0)
- (2) C/o Link road from vill. Bheron To Adi Badzi (Km 0/0 To 5/0)
- (3) C/o Link road from vill. Upper Surda (1/500 To 3/0)
- (4) C/o Link road from main road To Upper Jronli, Baran Kathana. ^{Tahleahon}

The following members ^{km 0/0 To 7/0} attended the meeting.

Sr no	Name & Designation	Signature
(1)	L.S. Kallia Tehsildar Nahar	
(2)	O.P. Sharma R.O. Nahar	
(3)	अनीता देवी BDC में	
4	बलदेव राय B.D.C में	
5	शशिबल्लभ B.D.C. Member	

186

FORM -I
(for linear projects)
Government of.....
Office of the Sub Divisional Collector of Sub-Division Mahan.

No. 754...

Dated. 22-3-2014

TO WHOMSOEVER IT MAY CONCERN

In compliance of the Ministry of Environment and Forests (MoEF), Government of India's letter No. 11-9/98-FC (pt.) dated 3rd August, 2009 wherein the MoEF issued guidelines on submission of evidences for having initiated and completed the process of settlement of rights under the Scheduled Tribes and other Traditional Forest Dwellers (Recognition of Forest Rights) Act, 2006 (FRA for short) on the forest land proposed to be diverted for non-forest purposes read with MoEF's letter dated 5th February, 2013 wherein MoEF issued certain relaxation in respect of linear projects, it is certified that O/A To 7/0 Kontas.....hectares of forest land proposed to be diverted in favour of X E.A. H.P.W.D. (name of user agency) for (purpose for diversion of forest land) in Summar district falls within jurisdiction of Jamli village(s) in ... Mahan... Tehsils.

Link Road from Main Road
to Upper Jamli -
Kathana

It is further certified that:

- The complete process for identification and settlement of rights under the FRA has been carried out for the entire O/A To 7/0 Kontas.....hectares of forest area proposed for diversion. A copy of records of all consultations and meetings of the Forest Rights Committee (s), Gram Sabha (s), Sub Division Level Committee (s) and the District Level Committee are enclosed as annexure..... A+B.....
- The diversion of forest land for facilities managed by the Government as required under section 3 (2) of the FRA have been completed and the Gram Sabhas have given their consent to it:
- The proposal does not involve recognized rights of Primitive Tribal Groups and Pre-agricultural communities.

Encl: As Above.
Misc.


Signature

(Full name and official seal of the Sub Divisional Collector)



FRA कैमरी "जामली बर्डे"

188

ग्राम पंचायत देवका-पुड़ला के तहत ग्राम जामली बर्डे के निवासियों ने ग्राम सभा पर ग्राम स्तर पर FRA (वन अधिकार समिति) का गठन दिनांक 09/11/2013 को किया तथा इसके निम्नलिखित पदाधिकारी एवं सदस्य सर्व सहमति से चुने गये:-

क्र.संख्या	नाम	पिता/पति का नाम	पद	सदस्य
1	संजय ठाकुर	सिद्धा ठाकुर	प्रधान	Sanjay
2	बलीन्द सिंह	जमदीय सिंह	उपप्रधान	Balinder
3	बलवीर सिंह	इन्दी सिंह	सचिव	Balbir
4	नरेश ठाकुर	लाल ठाकुर		Narash
5	हनुमन्त	कुल ठाकुर		Hanuman
6	बुद्ध ठाकुर	राम सिंह		Buddha
7	रजवीर सिंह	गुल सिंह		Rajvir
8	शशी बाबू	बलीन्द सिंह		Sashi Babu
9	जीमू देवी	राजेश ठाकुर		Geemu Devi
10	जन्कीय ठाकुर	नरेश सिंह		Jankeya
11	कुल बाबू	अमित ठाकुर		Kul Babu
12	चन्नीर सिंह	गुल सिंह		Channir
13	मन्नी देवी	अनंद सिंह		Manni Devi
14	पदीय सिंह	मोहन सिंह		Padiya
15	अनिल गुरुर	जन्कीय ठाकुर		Anil Gurur

प्रधान का फोन नं 9816497845
उप प्रधान का फोन नं 9418994215
सचिव का फोन नं 9418858060



हस्ताक्षर प्रधान [Signature]

ग्राम पंचायत देवका-पुड़ला

विकास खण्ड नाहन, जिला बिरमौर (हि0प्र0)

189

क्रमांक

दिनांक 30-10-2013

पुस्तक संख्या :- 1/2013-14

आज दिनांक 15-10-2013 को FRM (वन अधिकार समिति) का गठन किया और ग्राम जमली बेंडा में लोक निर्माण विभाग द्वारा प्रस्तावित सड़कों को अनापसी पतान-पत्र प्रदान करेगी। बेंडा के पिछले सड़कों को बना दिया गया पुस्तक वारित किया कि आरसी आरसी बेंडा कागजात के लिए जो सड़क बननी है उसके निम्नी भी कागजात आरसी का सड़क का कोई छापाई नहीं है इस क्षेत्र में अनुसूचित जनजाति का कोई परिवार नहीं रहता है।

क्रमांक	नाम	पिता/पति का नाम	पद	हस्ताक्षर
1	संजय कुमार	लक्ष्मण लाल	प्रधान	Sampal
2	बलीनु सिंह	जगदीश सिंह	अध्यक्ष	Balishan
3	बलीनु सिंह	इंदरी सिंह	सचिव	Balishan
4	नुरेश कुमार	शारद लाल		
5	हनु रमि	लुट्टा लाल		Mohankumar
6	लुट्टा कुमार	सिंह सिंह		हनु रमि
7	रंजीत सिंह	सुख सिंह		Ramam
8	शशी वाला	बलीनु सिंह		Sashibala
9	लीला देवी	रविश कुमार		Seema Devi
10	लन्दीप कुमार	नारायण सिंह		
11	उत्तम वाला	अनिल कुमार		
12	चनमीत सिंह	लुट्टा सिंह		
13	अनन्दा देवी	अनंद सिंह		
14	अनन्दा देवी	लन्दीप कुमार		
15	अनन्दा देवी			



अनुप्राणित

प्ररीक्षक

हस्ताक्षर
दिनांक

प्रधान

कार्यालय ग्राम पंचायत देवका-पुडला¹⁹⁰


विकास खण्ड नाहन, जिला सिरमौर (हि0प्र0)

क्रमांक

अनापत्ति प्रमाण = पत्र

दिनांक 30/10/2013

प्रमाणित किया जाता है कि लिंक रोड
(0.0070 7/0 K. mtr)
मेन रोड से उपरली जामली, बड़े कठाना बन विभाग
की भूमि पर निर्माण किया जाता है। इस कार्य पर पंचायत
अपक्ष जानता है किसी प्रकार की कोई आपत्ति
नहीं की है।



हस्ताक्षर
दिनांक



कार्यालय ग्राम पंचायत देवका-पुडला

विकास खण्ड नाहन, जिला बिरमौर (हि.प्र.)

क्रमांक

दिनांक 30.10.2013

सूचना

सर्व साधारण को सूचित किया जाता है कि ग्राम पंचायत देवका पुडला में बनने वाली सड़कों में अगर किसी भी जाति समुदाय या व्यक्ति विशेष की कोई आपत्ति है तो वह 15 दिनों के भीतर ग्राम-पंचायत प्रधान देवका पुडला के समक्ष आपत्ति दर्ज करा सकता है या पंचायत में गठित F.R.A. समिति के प्रधान के समक्ष आपत्ति दर्ज करवा सकता है सड़कों का विवरण इस प्रकार है :-

1. सड़क निर्माण अपरली जामली बड़ी ककड़ा
2. सड़क निर्माण पुडला



प्रभाक.एस.डी.एम.एम(रल.आ.कें)/१-१५ - ५५२

192


कार्गिल, समाहता, नाहन उपमण्डल जिला सिरमौर जिला

दिनांक :- २८-२-१५

इतिहास

जैसा कि महकमा लोक निर्माण विभाग द्वारा
(१) लिंक रोड सुरला से लकाइला (२) लिंक रोड भेड़ी
से आदि बंदरी (३) लिंक रोड अपर सुरला से
(४) लिंक रोड ग्राम सफ़र से उपरी जामली, बहों-कठना
का निर्माण किया जाना प्रस्तावित है। इसको
यदि किसी जमीन, समुदाय या व्यक्ति विशेष
को कोई एतराज है तो वह १५ दिनों के
भीतर अपने दावा या एतराज वाकत वन
अधिकार अधिनियम, उपमण्डल अधिकारी (जा)
नाहन के कार्यालय में दे सकते हैं।

आज दिनांक २८.२.२०१५ को मेरे हस्ताक्षर
वा योहर सहित जारी किया गया।


समाहता
नाहन उपमण्डल
जिला सिरमौर हि.प.



कार्पिंग एजेंसी नाहन
रजिस्ट्रार सी० डी० 2 से प्रार्थना
प्रार्थना पत्र.....878.....की तिथि 10/03/2023
आज नकल नवीत.....K. S. P. P. W. D.
प्रति होने की तिथि.....28/03/2023
तिथि जब प्रति प्रमाणित और
शब्दों की संख्या व धरा.....15
क) प्रति का रजिस्ट्रार.....
ख) अरुही कोत.....
ग) खोज फीस.....
घ) रजिस्ट्रेशन का डाक बा.....
इ) वी०पी०सी० चार्ज.....
कुल वसूली.....
नकल वितरण तिथि.....23/03/2023

15
cert. of H.P.P.W.D. Nahan

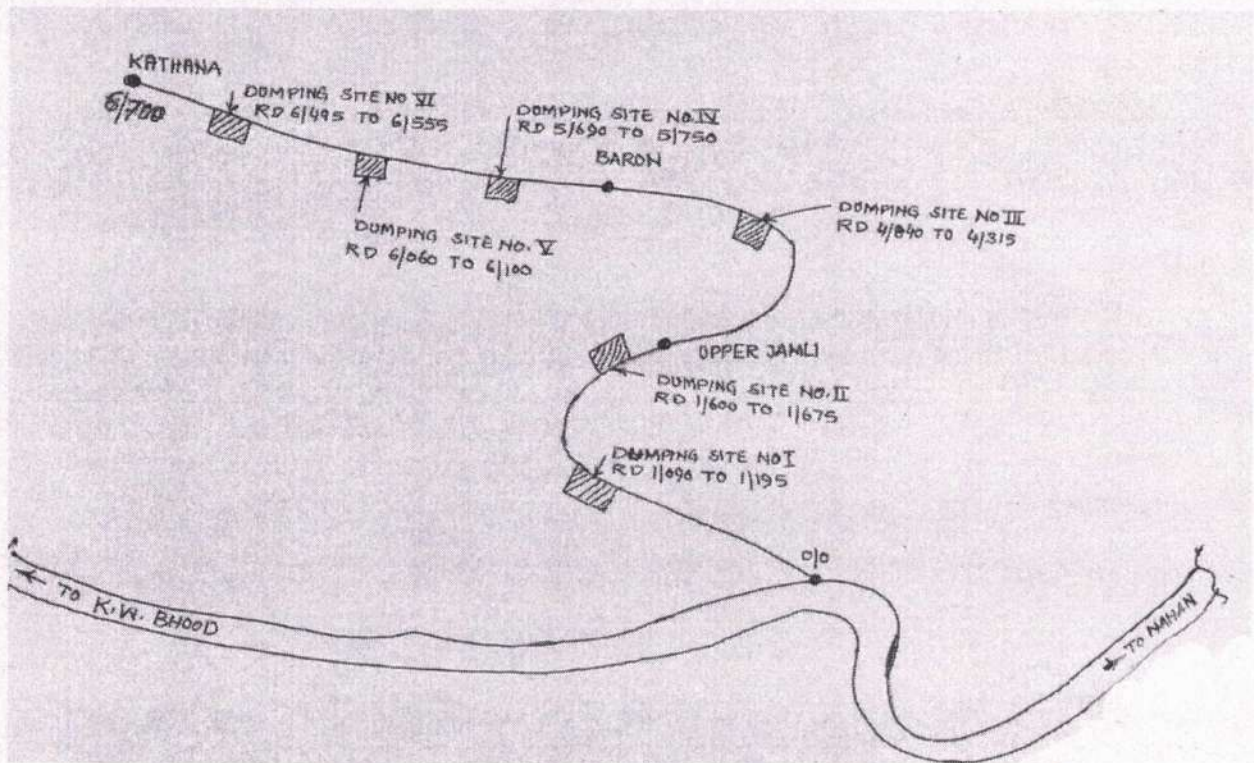
प्रति असल से सही प्रमाणित की जाती है
तिथि 28/03/23
लेखक.....
लेखक 76 भारतीय एवं जिला एक 1872
के अन्तर्गत अधिकृत ।

ANNEXURE -4

Project Name: Diversion of 1.276 Hectare of forest land in favour of HPPWD for the construction of link road from Upper Jamli to Baron Kathana (Km 0/0 to 6/700), within the jurisdiction of Nahar Forest Division, Distt. Sirmaur Himachal Pradesh

Proposal No. FP/HP/Road/15861/2015

SITE PLAN OF C/O LINK ROAD FROM UPPER JAMLI TO BARON
KATHANA (KMS.0/0 TO 6/700)



Assistant Engineer
B & R Sub-Division
HPPWD Nahar

Executive Engineer
B & R Division
HPPWD Nahar

Countersigned by: -

Divisional Forests Officer
Nahar Forest Division
Office Seal
Date:-

ANNEXURE -5

Project Name : Diversion of 1.276 ha of forest land in favour of HPPWD for the construction of link road from Upper Jamli to Baron Kathana (kms .0/0 to 6/700), within the jurisdiction of Nahan Forest Division Distt. Sirmour Himachal Pradesh

Proposal No. FP/HP/Road/15861/2015

CHECK LIST No.-06

LAYOUT PLAN/LINEAR PLAN

Sr. No	RD from	RD to	Distance in mtrs.			
			Non-Forest Land		Forest Land	Total
			Shamlat Land	Private Land		
1	0/0	3/075	3075	-	-	3075
2	3/075	5/240		2165		2165
3	5/240	6/700			1460	1460
Total			3075	2165	1460	6700



Shows Non-Forest Land



Shows Forest Land





Assistant Engineer
B & R Sub-Division
HPPWD Nahan



Executive Engineer
B & R Division
HPPWD Nahan

Countersigned by: -

Divisional Forests Officer
Nahan Forest Division
Office Seal
Date:-


ANNEXURE -6


Project Name: Diversion of 1.276 Hectare of forest land in favour of HPPWD for the construction of link road from Upper Jamli to Baron Kathana (Km 0/0 to 6/700), within the jurisdiction of Nahan Forest Division, Distt. Sirmaur Himachal Pradesh

Proposal No. FP/HP/Road/15861/2015

MUCK MANAGEMENT PLAN

1	Total quantity of muck to be generated from cutting	124890 m ³
2	Deduction of useful stone as required under clauses of agreement to be executed by the Executive Engineer of Project implementing Unit division on behalf of Govt. of H.P. for suing in the project.	18733 m ³
3	Net balance quantity of debris/muck	106157 m ³
4	Add quantity available on site with swell factor @ 25% on PW & JW	26539 m ³
	Total (A)	132696 m³
5	Less for materials required for dumping in behind R/wall etc. @10% of A	13277 m ³
6	Less for materials required for levelling of proposed road @ 15% of A	19904 m ³
7	Less materials/muck required for levelling/filling of road on the analogy of half cutting and half fittings @ 40% of A	53078 m ³
	Total (B)	86259 m³
8	Materials/Muck left at site which will require carriage for proper dumping into the recognized sites as per the illustration of forest and environment Ministry reinforced by various judgment of the Apex court Govt. of India i.e. (A-B)	46437 m³
9	Design proposed for dumping sites (attached)	6 Nos
10	Total capacity of dumping sites as per details attached	47775 m³
11	Area in hectare for dumping sites. i. Forest area ii. Non-Forest Area iii. Total	0.40 Hectare 0.51 Hectare 0.91 Hectare


Assistant Engineer
B & R Sub-Division
HPPWD Nahan


Executive Engineer
B & R Division
HPPWD Nahan

Countersigned by: -


Divisional Forests Officer
Nahan Forest Division
Office Seal
Date:-


Project Name: Diversion of 1.276 Hectare of forest land in favour of HPPWD for the construction of link road from Upper Jamli to Baron Kathana (Km 0/0 to 6/700), within the jurisdiction of Nahan Forest Division, Distt. Sirmaur Himachal Pradesh

Proposal No. FP/HP/Road/15861/2015

DETAILS OF DUMPING SITES

Sr. No	Name of dumping site	RD/KM	Area coming under dumping				Capacity of dumping sites. (in cum)
			Forest area (in Ha.)	Private Shamlat Land (in Ha.)	Private Land (in Ha.)	Total Area (in Ha.)	
1.	Dumping site No. 1	1/090 to 1/195		0.21		0.21	11288
2.	Dumping site No. 2	1/660 to 1/675		0.15		0.15	7387
3.	Dumping site No. 3	4/840 to 4/915			0.15	0.15	7725
4.	Dumping site No. 4	5/690 to 5/750	0.15			0.15	8062
5.	Dumping site No. 5	6/060 to 6/100	0.10			0.10	5400
6.	Dumping site No. 6	6/495 to 6/555	0.15			0.15	7913
Total:-			0.47	0.36	0.15	0.91	47775


Assistant Engineer
B & R Sub-Division
HPPWD Nahan


Executive Engineer
B & R Division
HPPWD Nahan

Countersigned by: -


Divisional Forests Officer
Nahan Forest Division
Office Seal
Date:-


Project Name: Diversion of 1.276 Hectare of forest land in favour of HPPWD for the construction of link road from Upper Jamli to Baron Kathana (Km 0/0 to 6/700), within the jurisdiction of Nahan Forest Division, Distt. Sirmaur Himachal Pradesh

Proposal No. FP/HP/Road/15861/2015

Detail showing the capacity of dumping sites

Sr. No	Name of dumping site	RD/KM	X-sectional area of dumping site	Length	Quantity/ Capacity (cum)
1	Dumping site No. 1	1/090 to 1/195	107.50 sqm	105	11288
2.	Dumping site No. 2	1/660 to 1/675	98.50 sqm	75	7387
3.	Dumping site No. 3	4/840 to 4/915	103.0 sqm	75	7725
4.	Dumping site No. 4	5/690 to 5/750	134.37 sqm	60	8062
5.	Dumping site No. 5	6/060 to 6/100	135.0 sqm	40	5400
6.	Dumping site No. 6	6/495 to 6/555	131.88 sqm	60	7913
		Total			47775


Assistant Engineer
B & R Sub-Division
HPPWD Nahan


Executive Engineer
B & R Division
HPPWD Nahan

Countersigned by: -

Divisional Forests Officer
Nahan Forest Division
Office Seal
Date:-

Project Name: Diversion of 1.276 Hectare of forest land in favour of HPPWD for the construction of link road from Upper Jamli to Baron Kathana (Km 0/0 to 6/700), within the jurisdiction of Nahan Forest Division, Distt. Sirmaur Himachal Pradesh

Proposal No. FP/HP/Road/15861/2015

DETAIL OF MEASUREMENT


Full Title of the Project: - Construction of Link Road from Upper Jamli to Baron Kathana (kms .0/0 to 6/700) (SH: Construction of wire crates for dumping sites)


Sr. No	Description	No. L x B x H	Quantity in cum
1	Providing and laying of boulder apron laid on wire crates with 4mm dia wire confirming to 1:5:280 and 1:5:4826 in 100mmx100mm mesh (woven diagonally) including 10% extra for lapse & joints laid with stone boulders weighing not less than 25 kg each. Dumping Site No. 1 RD 1/090 to 1/195	1x105x2.70x1.20	340.0
	1 st layer	1x105x2.40x1.20	302.40
	2 nd layer	1x105x2.10x1.20	264.60
	3 rd layer	1x105x1.80x1.20	226.80
	4 th layer	1x105x1.50x1.20	189.0
	5 th layer		
2	Dumping Site No. 2 RD 1/600 to 1/675		
	1 st layer	1x75x2.70x1.20	243.0
	2 nd layer	1x75x2.40x1.20	216.0
	3 rd layer	1x75x2.10x1.20	189.0
	4 th layer	1x75x1.80x1.20	162.0
	5 th layer	1x75x1.50x1.20	135.0
3	Dumping Site No. 3 RD 4/840 to 4/915		
	1 st layer	1x75x2.70x1.20	243.0
	2 nd layer	1x75x2.40x1.20	216.0
	3 rd layer	1x75x2.10x1.20	189.0
	4 th layer	1x75x1.80x1.20	162.0
	5 th layer	1x75x1.50x1.20	135.0
4	Dumping Site No. 4 RD 5/690 to 5/750		
	1 st layer	1x60x2.70x1.20	194.0
	2 nd layer	1x60x2.40x1.20	172.80
	3 rd layer	1x60x2.10x1.20	151.20
	4 th layer	1x60x1.80x1.20	129.60
	5 th layer	1x60x1.50x1.20	108.0
5	Dumping Site No. 5 RD 6/060 to 6/100		
	1 st layer	1x40x2.70x1.20	129.0
	2 nd layer	1x40x2.40x1.20	172.80

Project Name: Diversion of 1.276 Hectare of forest land in favour of HPPWD for the construction of link road from Upper Jamli to Baron Kathana (Km 0/0 to 6/700), within the jurisdiction of Nahan Forest Division, Distt. Sirmaur Himachal Pradesh

Proposal No. FP/HP/Road/15861/2015

	3 rd layer	1x40x2.10x1.20	151.0
	4 th layer	1x40x1.80x1.20	129.60
	5 th layer	1x40x1.50x1.20	108.0
6	Dumping Site No. 6 RD 6/495 to 6/555		
	1 st layer	1x60x2.70x1.20	194.0
	2 nd layer	1x60x2.40x1.20	172.80
	3 rd layer	1x60x2.10x1.20	151.20
	4 th layer	1x60x1.80x1.20	129.60
	5 th layer	1x60x1.50x1.20	108.0
	Total		5228.80


Assistant Engineer
B & R Sub-Division
HPPWD Nahan


Executive Engineer
B & R Division
HPPWD Nahan

Countersigned by: -

Divisional Forests Officer
Nahan Forest Division
Office Seal
Date:-

Project Name: Diversion of 1.276 Hectare of forest land in favour of HPPWD for the construction of link road from Upper Jamli to Baron Kathana (Km 0/0 to 6/700), within the jurisdiction of Nahan Forest Division, Distt. Sirmaur Himachal Pradesh

Proposal No. FP/HP/Road/15861/2015

ABSTRACT OF COST

Full Title of the Project: - Construction of Link Road from Upper Jamli to Baron Kathana (kms .0/0 to 6/700) (SH: Construction of wire crates for dumping sites)

Sr. No.	Sub head and item of work	Quantity (cum)	Rate	Unit	Amount
1.	Providing and laying of boulder apron laid on wire crates with 4mm dia wire confirming to 1:5:280 and 1:5:4826 in 100mmx100mm mesh (woven diagonally) including 10% extra for lapse & joints laid with stone boulders weighing not less than 25 kg each.	5228.80	1857.10	cum	9710404
Total					9710404



Assistant Engineer
B & R Sub-Division
HPPWD Nahan



Executive Engineer
B & R Division
HPPWD Nahan

Countersigned by: -

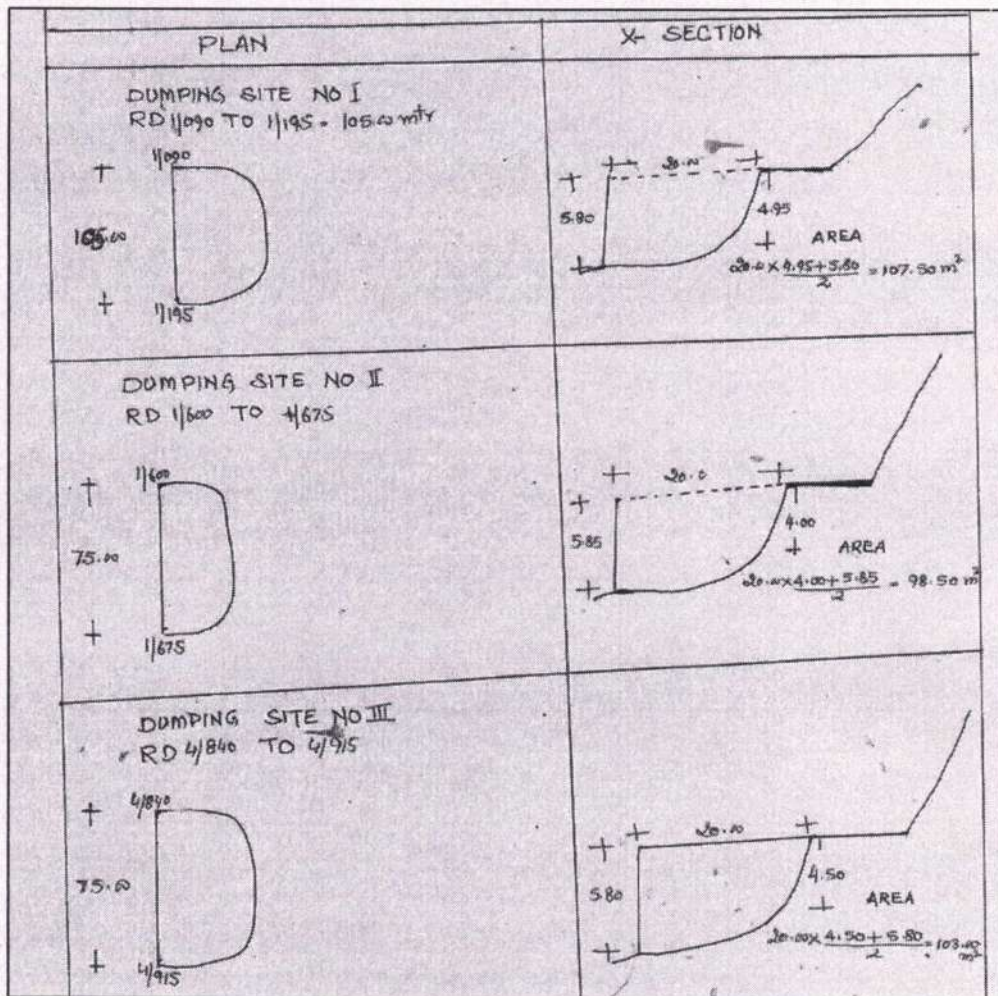
Divisional Forests Officer
Nahan Forest Division
Office Seal
Date:-

ANNEXURE -7

Project Name: Diversion of 1.276 Hectare of forest land in favour of HPPWD for the construction of link road from Upper Jamli to Baron Kathana (Km 0/0 to 6/700), within the jurisdiction of Nahan Forest Division, Distt. Sirmaur Himachal Pradesh

Proposal No. FP/HP/Road/15861/2015

RECLAMATION PLAN



Assistant Engineer
B & R Sub-Division
HPPWD Nahan

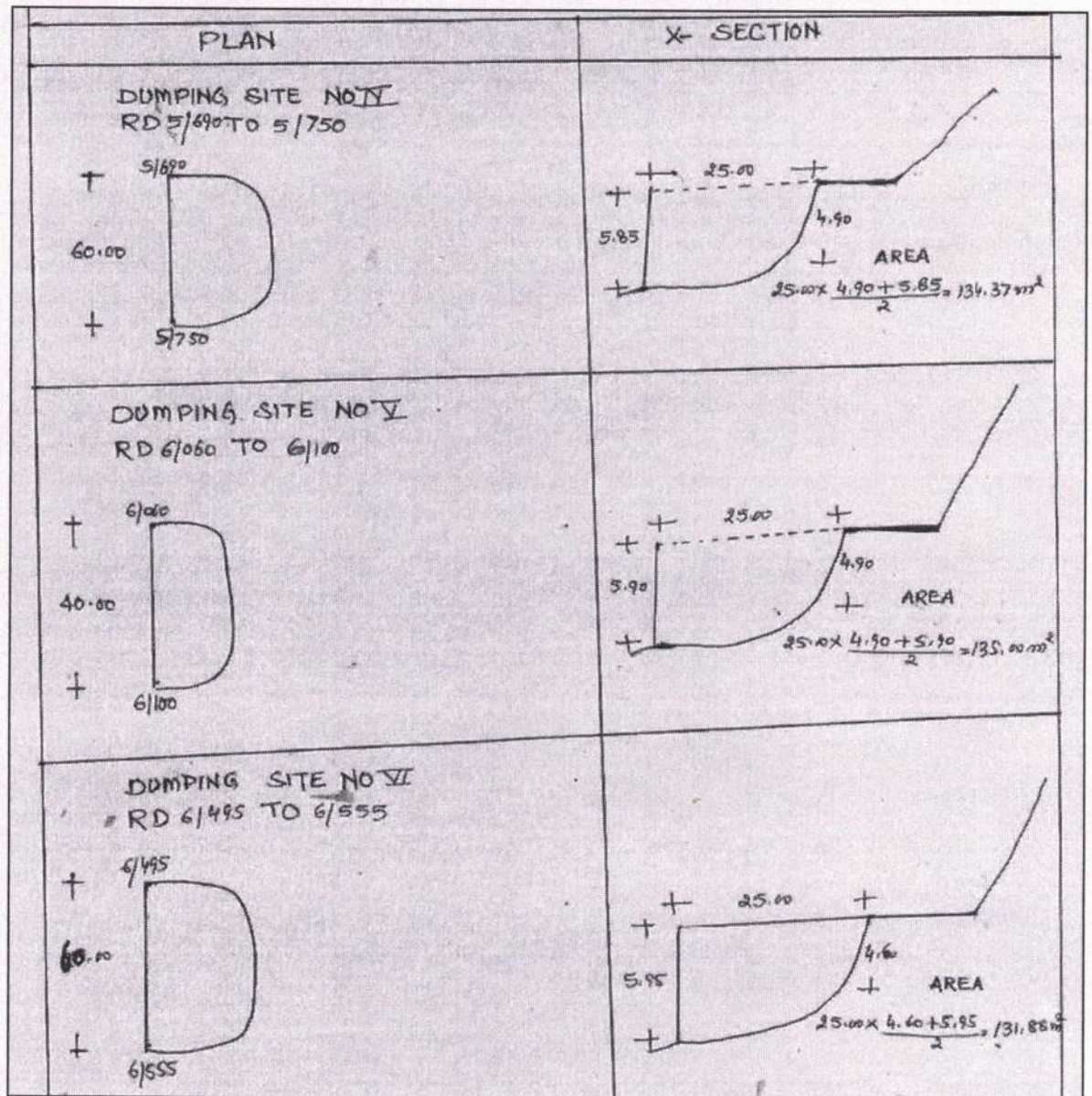
Executive Engineer
B & R Division
HPPWD Nahan

Countersigned by: -

Divisional Forests Officer
Nahan Forest Division
Office Seal
Date:-

Project Name: Diversion of 1.276 Hectare of forest land in favour of HPPWD for the construction of link road from Upper Jamli to Baron Kathana (Km 0/0 to 6/700), within the jurisdiction of Nahan Forest Division, Distt. Sirmaur Himachal Pradesh

Proposal No. FP/HP/Road/15861/2015



Assistant Engineer
B & R Sub-Division
HPPWD Nahan

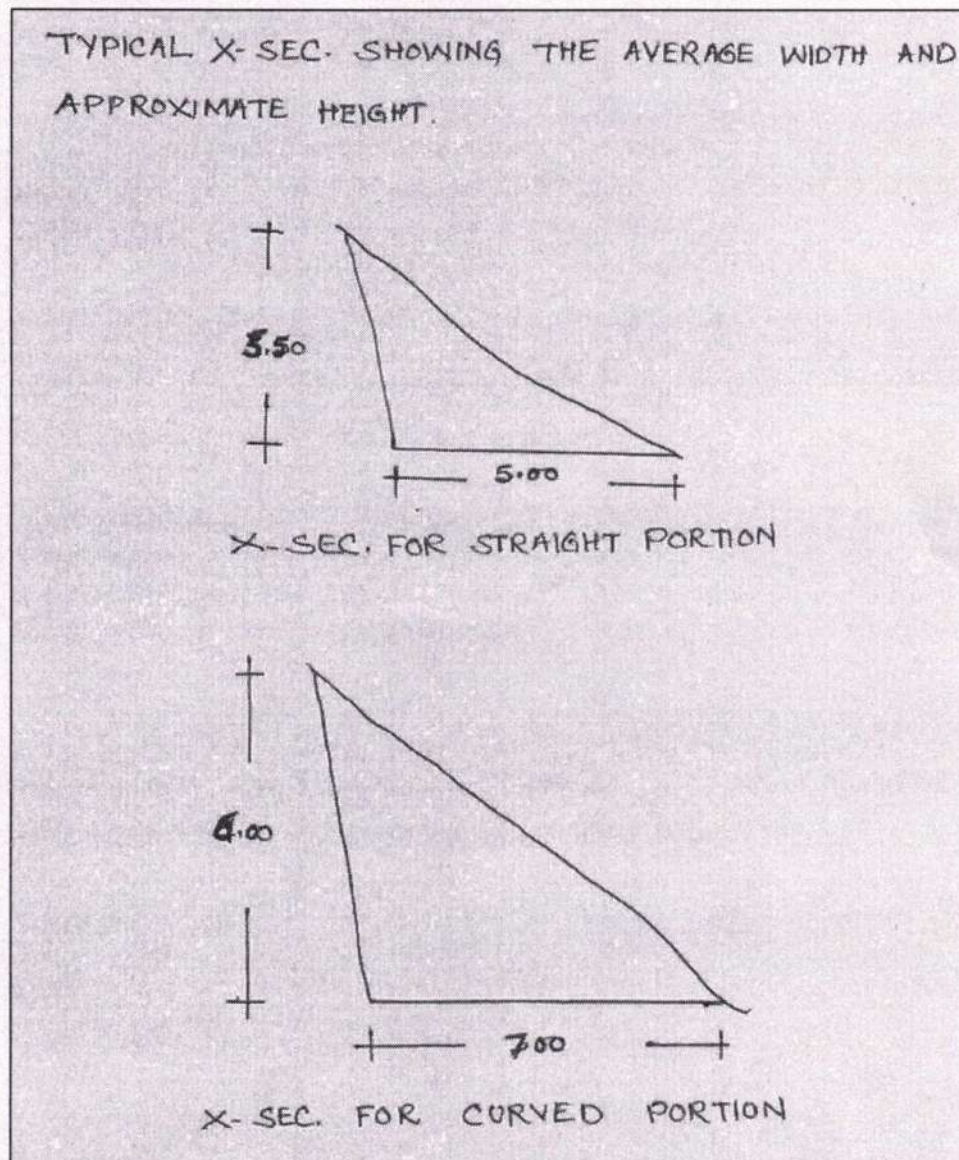
Executive Engineer
B & R Division
HPPWD Nahan

Countersigned by: -

Divisional Forests Officer
Nahan Forest Division
Office Seal
Date:-

Project Name: Diversion of 1.276 Hectare of forest land in favour of HPPWD for the construction of link road from Upper Jamli to Baron Kathana (Km 0/0 to 6/700), within the jurisdiction of Nahan Forest Division, Distt. Sirmaur Himachal Pradesh

Proposal No. FP/HP/Road/15861/2015



Assistant Engineer
B & R Sub-Division
HPPWD Nahan

Executive Engineer
B & R Division
HPPWD Nahan

Countersigned by: -


Divisional Forests Officer
Nahan Forest Division
Office Seal
Date:-

Project Name: Diversion of 1.276 Hectare of forest land in favour of HPPWD for the construction of link road from Upper Jamli to Baron Kathana (Km 0/0 to 6/700), within the jurisdiction of Nahan Forest Division, Distt. Sirmaur Himachal Pradesh

Proposal No. FP/HP/Road/15861/2015

Detail showing the capacity of dumping sites

Sr. No	Name of dumping site	RD/KM	X-sectional area of dumping site	Length	Quantity/ Capacity (cum)
1	Dumping site No. 1	1/090 to 1/195	107.50 sqm	105	11288
2.	Dumping site No. 2	1/660 to 1/675	98.50 sqm	75	7387
3.	Dumping site No. 3	4/840 to 4/915	103.0 sqm	75	7725
4.	Dumping site No. 4	5/690 to 5/750	134.37 sqm	60	8062
5.	Dumping site No. 5	6/060 to 6/100	135.0 sqm	40	5400
6.	Dumping site No. 6	6/495 to 6/555	131.88 sqm	60	7913
		Total			47775



Assistant Engineer
B & R Sub-Division
HPPWD Nahan



Executive Engineer
B & R Division
HPPWD Nahan

Countersigned by: -

Divisional Forests Officer
Nahan Forest Division
Office Seal
Date:-

ANNEXURE -8

Full Title of the Project: Diversion of 1.276 ha of forest land in favour of HPPWD for the construction of link road from Upper Jamli to Baron Khatana (Kms 0/0 to 6/700) with in the jurisdiction of Nahan Forest Division, Nahan Distt. Sirmour H.P.

File No. FP/HP/road/15861/2015.

Site Inspection Report.

The revised site inspection of the land involved in this road was been done by me on dated 25.10.2021 with the PWD Official. The alternative has been explored during visit, which have not found suitable. Two numbers alternative alignments were explored by the PWD authority, but not found feasible. The grade of the alternative alignment is not adequate and involved more number of trees as compare to the proposed alignment. Therefore road connectivity to both villages is adequately required.

1) Further every effort has been made to reduce the number of trees involved in the proposed road alignment. The proposed road alignment passes through the Shamlat land of the private land owners. Previously 496 Nos. of trees involved in the road alignment & dumping site of Village Shamlat jungle jhari of village Jamli & Khatana. Again RD wise enumeration of trees has been counted by the Forest field staff and PWD authority.

2) In this road alignment 1.276 Hectare Govt. forest land have been involved for construction of road out of which 0.876 hectare area road alignment and 0.40 hectare for dumping site. The three dumping sites of the forest land is 0.40 hector area involved and 81 number of trees involved and road alignment area is 0.876 ha. and 284 numbers of trees involved. The revised enumeration list already submitted to higher-up.

3) The proposed road alignment to connect these villages, which is being provided by the PWD, is absolutely feasible and also shortest, construction of this road the minimum forest land as well as trees will be involved. The route is quite unavoidable. The proposal is specifically recommended in the interest of public , the land proposed for diversion in the proposal is minimum.


Divisional Forest Officer,
Nahan Forest Division, Nahan.

ANNEXURE -9

Full Title of the Project:- Construction of link road from Upper Jamli to Baron Kathana road km.0/0 to 6/700

File No.

Date of Proposal:

CHECK LIST SERIAL NUMBER-15

SITE INSPECTION REPORT NOT BELOW THE RANK OF DCF IDFO
(For the Forest land to be diverted under FCA)

1. A proposal has been received by this office from **Executive Engineer Nahana Division, HPPWD, Nahana** for diversion (under FCA-1980) of **1.276** Hectare of forest land for non-forestry purpose. The subject envisages the use of forest land for 1.276 Ha. The site inspection of the land involved in the proposal has been done by me on dated **21/12/2016**
2. On inspection of the site, it is found that the land required by the user agency is a forest area measuring **1.276 Ha**
3. The requirement of forest land as proposed by the user agency in Col. 2 of part-I is unavoidable and is barest minimum required for the project.
4. Whether any rare/ endangered/ unique species of flora and fauna found in the area. If so, the details thereof. NA
5. Whether any protected archaeological/ heritage site/ defence establishment or any other important monument is located in the area. If so, the details thereof with NOC from the competent authority. NA
6. (a) **The user agency has not violated the provisions of Forest (Conservation) Act, 1980 and no work has been started without proper sanction.**
(b) It has been found that the user agency has violated the provisions of the Forest (Conservation) Act, 1980 Indian Forest Act, 1927/ any other forest Act. A detailed report as per para 1.9 of Chapter 1, Part C of Hand-book of Forest (Conservation) Act, 1980 is attached).

(Note: Whichever of the above is applicable should be shown in bold letters)

Specific recommendation for acceptance or otherwise of the proposal.

The proposal is specifically recommended in the interest of public , the land proposed for diversion in the proposal is minimum.

Place : Nahana

Date:-

Signature

Name.....

Designation **.....ASHANT MANDHOTRA I.F.S**

Office seal..... **Divisional Forest Officer**

Nahana Forest Division

Nahana (H.P)

Ph. No. 01702-222240