

JOINT INSPECTION

JOINT INSPECTION REPORT FOR DIVERSION OF FOREST LAND MEASURING 0.0076 Hect. FOR CONSTRUCTION OF FOUR LANING OF PROPOSED SHIMLA BYPASS FROM SHAKRAL TO DHALLI SECTION (PACKAGE II) (KM 146.300 TO KM TO KM 156.500) OF NH-22 (NEW NH-05) IN SHIMLA (URBAN) FOREST DIVISION.

DATE OF INSPECTION: 25.06.2022


A Joint Inspection of Additional Forest Land was carried out on 25.06.2022 in revenue villages Chalounti for the proposed diversion of additional forest land measuring 0.0076 hectare required for four laning of Shakral to Dhalli Section of NH-22 (New NH-05). The details of Khasra no.s which are coming in additional forest land FCA proposal are enclosed as **Annexure X**.

It is to be mentioned that Stage II Approval of FCA Case of 40.3 Ha is already accorded by MOEF&CC vide their letter dated 15.09.2017 for both packages of Shimla Bypass from Kaithalighat to Dhalli of NH-22 (New NH-05).

The additional forest land proposed for FCA is required for four laning of structures against two lane in previous proposal, dumping sites for muck disposal, access roads, slope protection methods for hill stability and minor modifications for improving the geometry of the highway. Therefore, it is certified that the forest land proposed to be diverted is inescapable and all other alternatives for the purpose have been explored. The forest land proposed to be diverted for the proposed project is bare minimum. Therefore, the above mentioned forest land is recommended for the construction of four laning of Shakral to Dhalli Section (Shimla Bypass Package II) of NH-22 (New NH-05).




Project Director
SHIMLA (U) SHIMLA

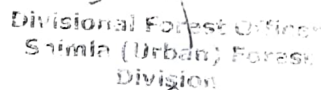


Naib Tehsildar (Retd.)
CALA- Shimla, H.P.


20
Sub-Divisional Officer (Civil)
Sub-Divisional Officer
Shimla (U), Distt. Shimla H.P.



Tehsildar Shimla (Urban)
Distt. Shimla, H.P.




Divisional Forest Officer
Shimla (Urban) Forest
Division



Range Officer, Shimla (U)
Distt. Shimla, H.P.

28/06/22
M. S. Saini
Joint Inspection Officer
SHIMLA (U) SHIMLA



महाप्रबंधक (तकनीकी) / GM(T)
एवं परियोजना निदेशक & Project Director
भारत प्रा. / N H A I
पकाई - शिमला (हि०प्र०) / PIU-Shimla (H.P.)


105

Annexure-I

Full Title of the proposal - Additional Forest land requirement for four laning of proposed Shimla Bypass from Shakral to Dhalli Section (Package-II) of NH-22 (Chainage from Km. 146.300 to Km. 156.560) in already approved FCA case of the entire section from Kaithlighat to Dhalli (Chainage from Km. 128.835 to Km. 156.560) of NH-22 for 40.3 Ha in the State of Himachal Pradesh

Total Forest Area Break up - Shimla (Urban) Forest Division

Sr. No.	Type	Name of the District	Name of the Taluka	Name of the Village	Survey/Plot Number	Type of Land	Nature of Land	Area (in Hectares)
1	Road	Shimla	Shimla (urban)	Up MahalChalaunti	59/1	Government	Charagah Bila Drakhtan	0.0076
							Grand Total	0.0076


महाप्रबंधक (तकनीकी) / GM(T.)
एवं परियोजना निदेशक / & Project Director
भारत रा. प्रा. / N.H.A.I.
प.का.ई. - शिमला (हि०प्र०) / RIU-Shimla (H.P.)