

Chhattisgarh Forest Department

Forest Cover Map

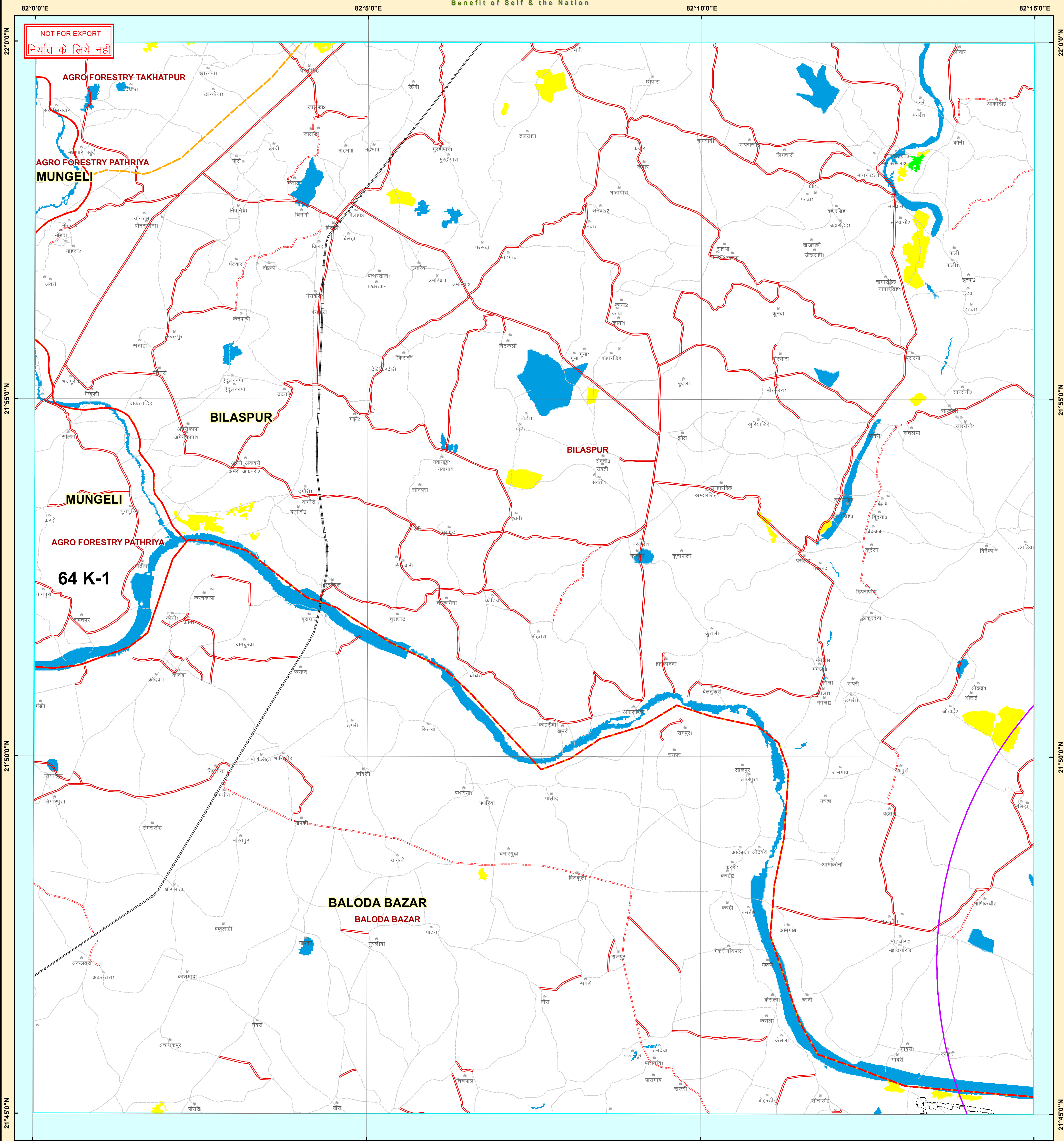
Sheet. No. 64 K 01

Save Trees, Save Forests and Save Wildlife for the Benefit of Self & the Nation

मानचित्र स्केल 1 :50000

टोपो शीट न. - 64/K/01

वन आवरण मानचित्र



Legend

- DGPS_Observation_point
- DGPS_Forest_Pillar
- DGPS_Transmission_Line
- DGPS_Forest_Plot_bnd
- DGPS_Forest_Patch
- DGPS_Alignment_Poly
- 10 km buffer
- RAILWAY LINE
- PROTECTED AREA
- FOREST DIVISION REGION
- FOREST RANGE REGION
- COMPARTMENT REGION
- Cart Track
- Metalled Road
- UnMetalled Road
- TOWN / VILLAGE
- Class_Name
- MOD.DENSE-FOREST
- NON-FOREST
- OPEN-FOREST
- SCRUB
- VERY DENSE-FOREST
- WATER
- ROAD_TYPE

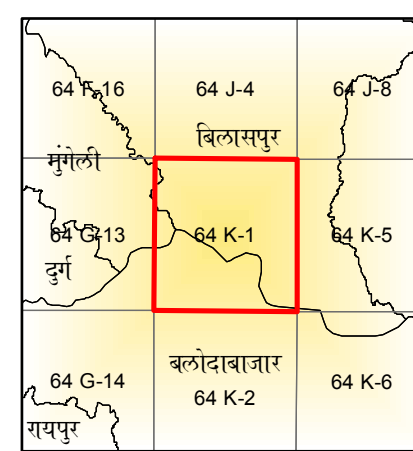
MAP PREPARED FOR:-

डिप्टी मैनेजर (प्रोजेक्ट)
ओडिसा जनरेशन फेज- II ट्रांसमिशन लिमिटेड

REG.No. :- FP/CG/TRANS/21354/2016

मानचित्र विषय :-765 के0ली0 डी/सी झारसुगुड़ा (सुन्दरगढ़) रायपुर ओडिसा जेनरेशन फेज- II ट्रांसमिशन लिमिटेड द्वारा विद्युत पारंपण लाईन निर्माण से प्रभावित राजस्य वन भूमि ग्राम बोहारडीह एवं लोहरसी तहसील मस्तुरी जिला बिलासपुर से प्राप्त डी0जी0पी0एस0 सर्वेक्षण रिपोर्ट के आधार पर वन संरक्षण अधिनियम 1980 के अंतर्गत वन भूमि व्यपवर्तन प्रस्ताव में आवेदित स्थल हेतु जियोरिकरस, डिजिटल बाऊंड्री, डिजिटल नक्शा निर्माण के संबंध में।


Note :- Shapefile provided by user agency



Sheet to Index

Data Source:- 1. Compartment Boundary from Stock Map
2. Forest Cover Based on Digital Interpretation of Data Period 2013-14
IRS PG- LISS-III 23.5 m. IRS-Resourcesat 2 FSI Report 2015.
3. General Features are based on SOI Digital Data (Scale 1 : 50,000) and Chhattisgarh GeoDatabase.

Source:- FOREST SURVEY OF INDIA FOREST COVER CLASSIFICATION SCHEME.
Very Dense Forest:- All land with tree cover (including Mangrove cover) of canopy density of 70 % and above.
Moderately Dense Forest:- All land with tree cover (including Mangrove cover) of canopy density between 40% and 70% above.
Open Forest:- All land with tree cover (including Mangrove cover) of canopy density between 10-40%.
Scrubs:- All forest lands with poor tree growth mainly of small or stunted trees having canopy density less than 10%.
Non Forest:- Any Area not included in the above classes.



0 0.5 1 2 3 4 Kilometers

SCALE 1:50000

Notes:- 1. Provisional Map
1.It is an indicative map showing distribution of vegetation.
2.Boundary of Orange Area have not been shown.
3.Validation of legal Forest Area with survey of India have not done.
4.If any difference occurs between vegetation and stock map,stock map should be followed.
5.No survey should be performed on the basis of this map.

Disclaimer:- The Map provided is subject to inherent discrepancy amongst layers associated with incompatibility between different platforms of reference (I.C.C. W.G.S.84 etc) and probable human error angel in digitization. The user agency is advised to use the features of map subject to prior authentication & supervision by the authorized person of the concerned forest division. The FMS division shall not be responsible for any complications (Legal or otherwise), arising out of this maps.



TOPO SHEET NO. 64 K 01



Prepared and Printed by:- GIS Cell
Forest Management Information System Division, Raipur

Chhattisgarh Forest Department

Forest Cover Map

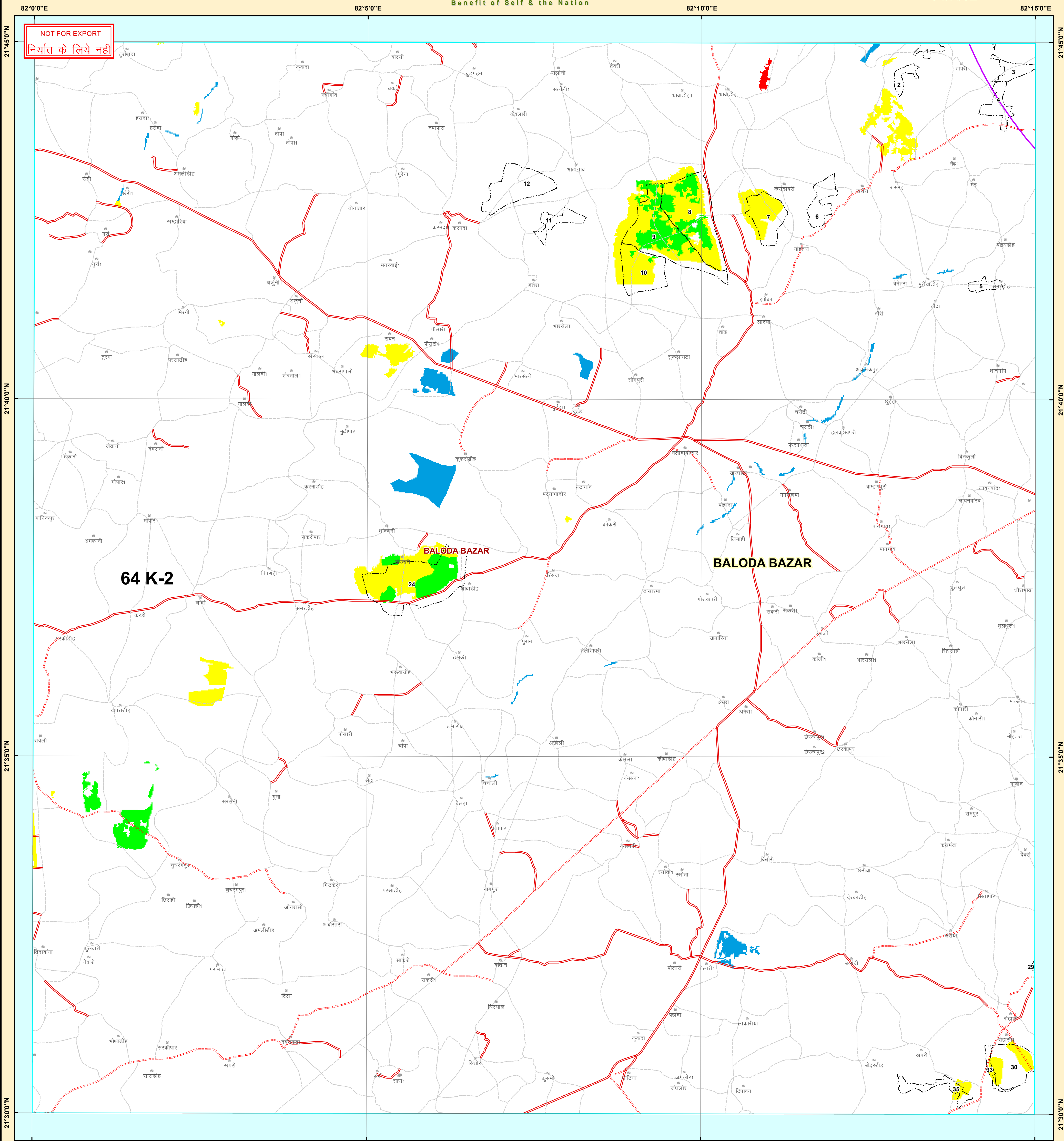
Sheet. No. 64 K 02

Save Trees, Save Forests and Save Wildlife for the Benefit of Self & the Nation

मानचित्र स्केल 1 :50000

टोपो शीट न. - 64/K/02

वन आवरण मानचित्र



Legend

- DGPS_Observation_point
- DGPS_Forest_Pillar
- DGPS_Transmission_Line
- DGPS_Forest_Plot_bnd
- DGPS_Forest_Patch
- DGPS_Alignment_Poly
- 10 km buffer
- RAILWAY LINE
- PROTECTED AREA
- FOREST DIVISION REGION
- FOREST RANGE REGION
- COMPARTMENT REGION
- Cart Track
- Metalled Road
- UnMetalled Road
- TOWN / VILLAGE
- Class_Name
- MOD.DENSE-FOREST
- NON-FOREST
- OPEN-FOREST
- SCRUB
- VERY DENSE-FOREST
- WATER
- ROAD_TYPE

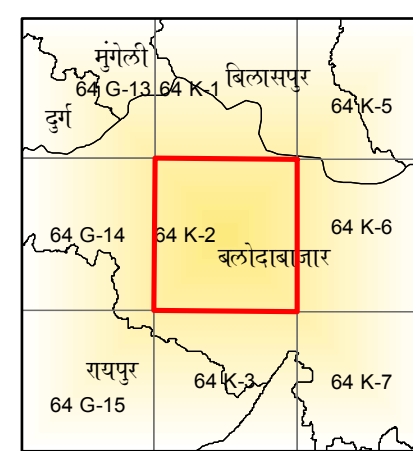
MAP PREPARED FOR:-

डिप्टी मैनेजर (प्रोजेक्ट)
ओडिसा जनरेशन फेज- II ट्रांसमिशन लिमिटेड


REG.No.:- FP/CG/TRANS/21354/2016

मानचित्र विषय :-765 को०ली० डी/सी झारसुगुडा (सुन्दरगढ़) रायपुर ओडिसा जनरेशन फेज-II ट्रांसमिशन लिमिटेड द्वारा विद्युत पारिषण लाईन निर्माण से प्रभावित राजस्व वन भूमि ग्राम बोहारडीह एवं लोहरसी तहसील मस्तुरी जिला बिलासपुर से प्राप्त डी०जी०पी०एस० सर्वेक्षण रिपोर्ट के आधार पर वन संरक्षण अधिनियम 1980 के अंतर्गत वन भूमि व्यपवर्तन प्रस्ताव में आवेदित स्थल हेतु जियोरिफरेंस, डिजिटल बाऊंड्री, डिजिटल नक्शा निर्माण के संबंध में।

Note :- Shapefile provided by user agency.



Sheet to Index



0 0.5 1 2 3 4 Kilometers

SCALE 1:50000

Notes(s) :- Provisional Map
1.It is an indicative map showing distribution of vegetation.
2.Boundary of Orange Area have not been shown.
3.Validation of legal Forest Area with survey of India have not done.
4.If any difference occurs between vegetation and stock map,stock map should be followed.
5.No survey should be performed on the basis of this map.

Disclaimer :- The Map provided is subject to inherent discrepancy amongst layers associated with incompatibility between different platforms of reference (I.C.C. W.G.S.84 etc) and probable human error angel in digitization. The user agency is advised to use the features of map subject to prior authentication & supervision by the authorized person of the concerned forest division. The FMIS division shall not be responsible for any complications (Legal or otherwise), arising out of this maps.



TOPO SHEET NO. 64 K 02



Prepared and Printed by:- GIS Cell
Forest Management Information System Division, Raipur

Chhattisgarh Forest Department

Forest Cover Map

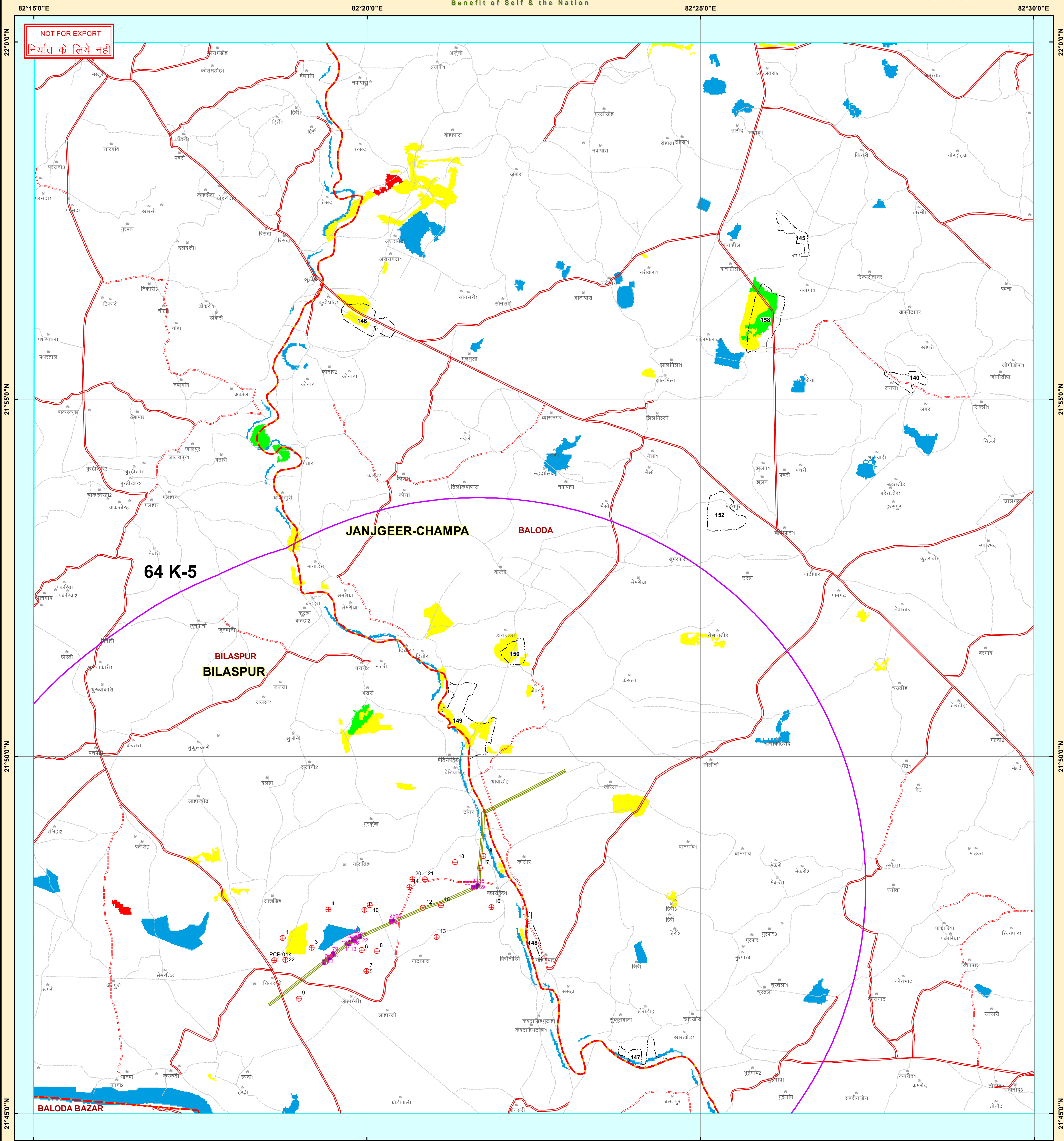
Sheet. No. 64 K 05

Save Trees, Save Forests and Save Wildlife for the Benefit of Self & the Nation

मानचित्र स्केल 1 :50000

टोपो शीट न. - 64/K/05

वन आवरण मानचित्र



Legend

- | | | | |
|------------------|------------------------|-------------------|-------------------|
| | DGPS_Observation_point | | Cart Track |
| | DGPS_Forest_Pillar | | Metalled Road |
| | DGPS_Transmission_Line | | UnMetalled Road |
| | DGPS_Forest_Plot_bnd | | TOWN / VILLAGE |
| | DGPS_Forest_Patch | Class_Name | |
| | DGPS_Alignment_Poly | | MOD.DENSE-FOREST |
| | 10 km buffer | | NON-FOREST |
| | RAILWAY LINE | | OPEN-FOREST |
| | PROTECTED AREA | | SCRUB |
| | FOREST DIVISION REGION | | VERY DENSE-FOREST |
| | FOREST RANGE REGION | | WATER |
| | COMPARTMENT REGION | | |
| ROAD_TYPE | | | |

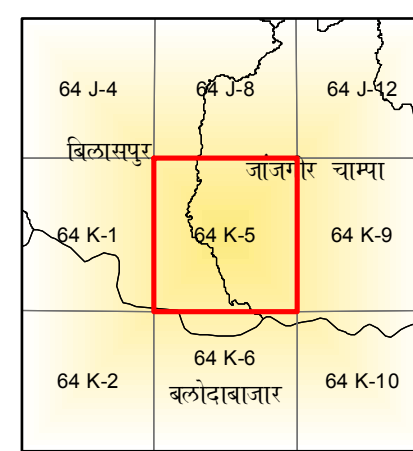
MAP PREPARED FOR:-

डिप्टी मैनेजर (प्रोजेक्ट)
ओडिसा जनरेशन फेज- II ट्रांसमिशन लिमिटेड


REG.No. :- FP/CG/TRANS/21354/2016

मानचित्र विषय :- 765 के0सी0 डी/सी झारसुगुड़ा (सुन्दरगढ़) रायपुर ओडिसा जनरेशन फेज- II ट्रांसमिशन लिमिटेड द्वारा विद्युत पारिषण लाईन निर्माण से प्रभावित राजस्व वन भूमि ग्राम बोहारडीह एवं लोहरसी तहसील मस्तुरी जिला बिलासपुर से प्राप्त डी0जी0पी0एस0 सर्वेक्षण रिपोर्ट के आधार पर वन संरक्षण अधिनियम 1980 के अंतर्गत वन भूमि व्यपवर्तन प्रस्ताव में आवेदित स्थल हेतु जियोरिफरेंस, डिजिटल बाऊंड्री, डिजिटल नक्शा निर्माण के संबंध में।

Note :- Shapefile provided by user agency.



Sheet to Index



0 0.5 1 2 3 4 Kilometers

SCALE 1:50000

Notes(s) :-
1. It is an indicative map showing distribution of vegetation.
2. Boundary of Orange Area have not been shown.
3. Validation of legal Forest Area with survey of India have not done.
4. If any difference occurs between vegetation and stock map, stock map should be followed.
5. No survey should be performed on the basis of this map.

Disclaimer :- The Map provided is subject to inherent discrepancy amongst layers associated with incompatibility between different platforms of reference (I.C.G. W.G.S.84 etc) and probable human error angel in digitization. The user agency is advised to use the features of map subject to prior authentication & supervision by the authorized person of the concerned forest division. The FMIS division shall not be responsible for any complications (Legal or otherwise), arising out of this maps.



TOPO SHEET NO. 64 K 05



Prepared and Printed by:- GIS Cell
Forest Management Information System Division, Raipur

Chhattisgarh Forest Department

Forest Cover Map

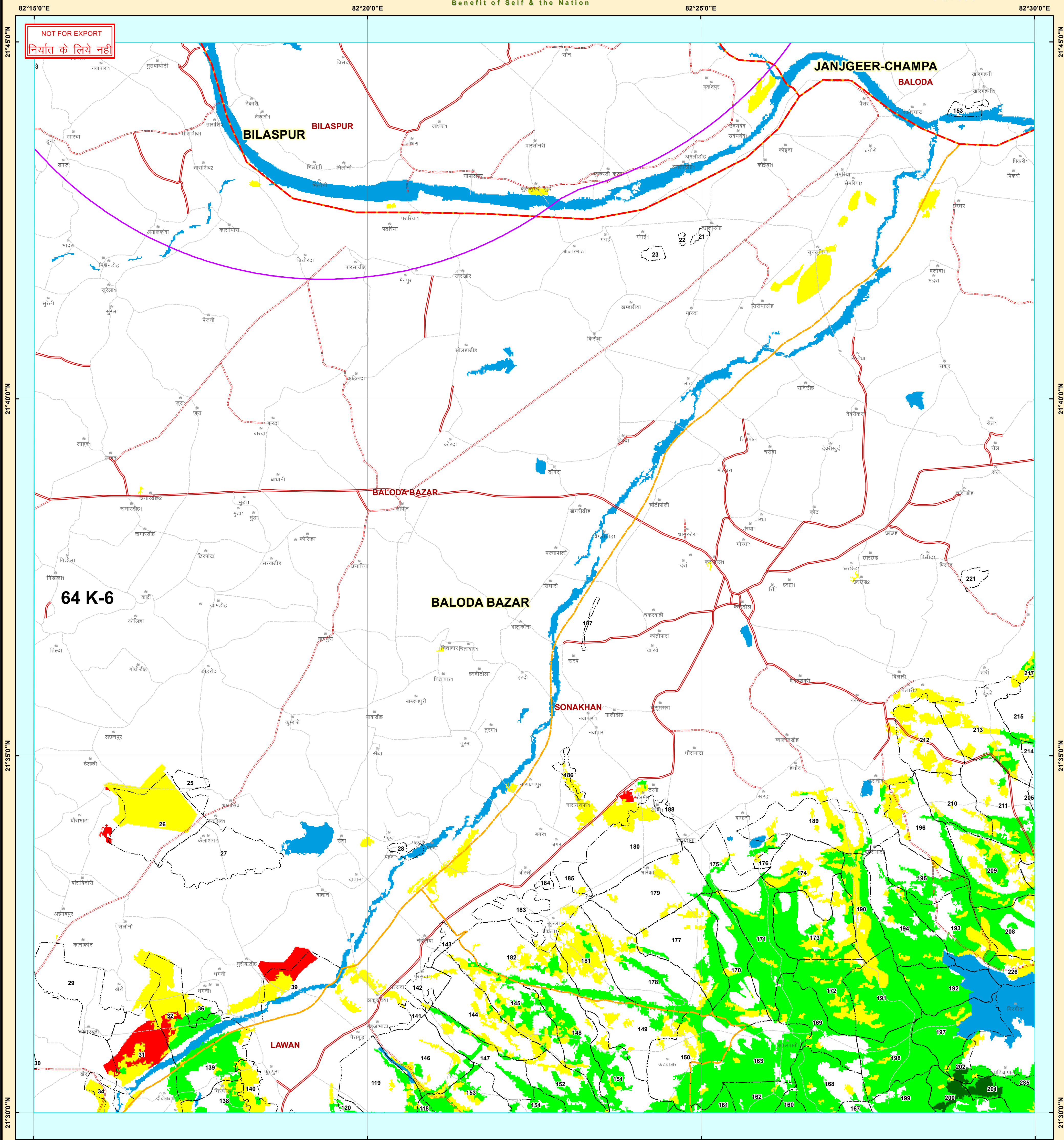
Sheet. No. 64 K 06

Save Trees, Save Forests and Save Wildlife for the Benefit of Self & the Nation

मानचित्र स्केल 1 : 50000

टोपो शीट न. - 64/K/06

वन आवरण मानचित्र



Legend

- DGPS_Observation_point
- DGPS_Forest_Pillar
- DGPS_Transmission_Line
- DGPS_Forest_Plot_bnd
- DGPS_Forest_Patch
- DGPS_Alignment_Poly
- 10 km buffer
- RAILWAY LINE
- PROTECTED AREA
- FOREST DIVISION REGION
- FOREST RANGE REGION
- COMPARTMENT REGION
- Cart Track
- Metalled Road
- UnMetalled Road
- TOWN / VILLAGE
- Class_Name
- MOD.DENSE-FOREST
- NON-FOREST
- OPEN-FOREST
- SCRUB
- VERY DENSE-FOREST
- WATER
- ROAD_TYPE

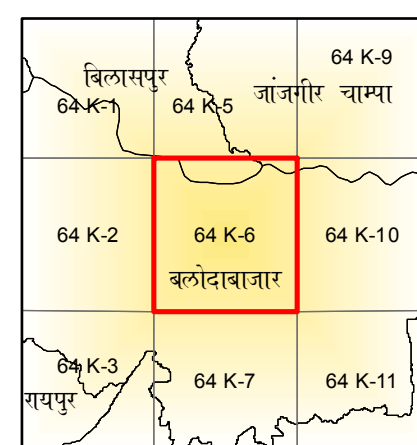
MAP PREPARED FOR:-

डिप्टी मैनेजर (प्रोजेक्ट)
ओडिसा जनरेशन फेज-II ट्रांसमिशन लिमिटेड

REG.No.:- FP/CG/TRANS/21354/2016


मानचित्र विषय :- 765 के०बी० डी/सी झारसुगुड़ा (सुन्दरगढ़) रायपुर ओडिसा जनरेशन फेज-II ट्रांसमिशन लिमिटेड द्वारा विद्युत पारिषण लाईन निर्माण से प्रभावित राजस्व वन भूमि ग्राम बोहारडीह एवं लोहरसी तहसील मस्तुरी जिला बिलासपुर से प्राप्त डी०जी०पी०एस० सर्वेक्षण रिपोर्ट के आधार पर वन संरक्षण अधिनियम 1980 के अंतर्गत वन भूमि व्यपवर्तन प्रस्ताव में आवेदित स्थल हेतु जियोरिफरेंस, डिजिटल बाऊंड्री, डिजिटल नक्शा निर्माण के संबंध में।

Note :- Shapefile provided by user agency



Data Source:- 1. Compartment Boundary from Stock Map
2. Forest Cover Based on Digital Interpretation of Data Period 2013-14
IRS PG- LISS-III 23.5 m. IRS-Resourcesat 2 FSI Report 2015.
3. General Features are based on SOI Digital Data (Scale 1 : 50,000)
and Chhattisgarh GeoDatabase.

Source:- FOREST SURVEY OF INDIA FOREST COVER CLASSIFICATION SCHEME.
Very Dense Forest :- All land with tree cover (including Mangrove cover) of canopy density of 70 % and above.
Moderately Dense Forest :- All land with tree cover (including Mangrove Cover) of canopy density between 40% and 70% above.
Open Forest :- All land with tree cover (including Mangrove Cover) of canopy density between 10-40%.
Scrub :- All forest lands with poor tree growth mainly of small or stunted trees having canopy density less than 10%.
Non Forest :- Any Area not included in the above classes.



SCALE 1:50000

Notes:- 1. Provisional Map
1.It is an indicative map showing distribution of vegetation.
2.Boundary of Orange Area have not been shown.
3.Validation of legal Forest Area with survey of India have not done.
4.If any difference occurs between vegetation and stock map, stock map should be followed.
5.No survey should be performed on the basis of this map.

Disclaimer:- The Map provided is subject to inherent discrepancy amongst layers associated with incompatibility between different platforms of reference (I.C.C. W.G.S.84 etc) and probable human error angel in digitization. The user agency is advised to use the features of map subject to prior authentication & supervision by the authorized person of the concerned forest division. The FMIS division shall not be responsible for any complications (Legal or otherwise), arising out of this maps.



TOPO SHEET NO. 64 K 06

Prepared and Printed by:- GIS Cell
Forest Management Information System Division, Raipur