

कार्यालय
वन मण्डल अधिकारी, सोनीपत
वन विभाग, हरियाणा सरकार

गोहाना रोड़, लघु सचिवालय सोनीपत, आपदा भवन के साथ, दुरभाष/फैक्स : 0130-2222933, E-mail : dfosonipat@yahoo.co.in

क्रमांक : 1433 दिनांक : 18/03/2021

सेवा में, मुख्य वन संरक्षक, मध्य परिमण्डल,
रोहतक।

विषय: **Diversion of 0.0011 ha. of forest land in favour of SDO, Const. S/Divn. UHBVN, Sonapat for new 33KV line one lattice towers to evacuate the power of 8 MW Bio mass power plant, Sonapat, from 132 kv Sub-Station Tajpur at 33 kv voltage level under Division and Distt. Sonapat (FP/HR/Trans/122760/2021).के रास्ते हेतु वन भूमि का उपयोग।**

उपरोक्त विषय के सम्बन्ध में आपको सूचित किया जाता है कि **Diversion of 0.0011 ha. of forest land in favour of SDO, Const. S/Divn. UHBVN, Sonapat for new 33KV line one lattice towers to evacuate the power of 8 MW Bio mass power plant, Sonapat, from 132 kv Sub-Station Tajpur at 33 kv voltage level under Division and Distt. Sonapat** हेतु वन भूमि का उपयोग किया जाना है। प्रस्तावित स्थल पर **Transmission line** का कार्य किया जाना है। उक्त केस वन संरक्षण अधिनियम 1980 के तहत तैयार करके आपको आगामी आवश्यक कार्यवाही हेतु भेजा जाता है। उक्त केस में वन विभाग की कुल **0.0011 Ha.** सुरक्षित वन भूमि प्रभावित होगी तथा प्रभावित होने वाली वन भूमि में वन विभाग का कोई वृक्ष/पौधा बाधक नहीं है। इस केस में प्रभावित वन क्षेत्र के बदले क्षतिपूर्ति पौधारोपण **1-L Rajpura minor** पर **200** पौधे लगवाकर करवाया जाएगा। प्रस्तावित स्थल (सुरक्षित वन भूमि) पर प्रयौक्ता ऐजेन्सी द्वारा गैर वानिकी कार्य करके वन नियमों की कोई उल्लंघना नहीं की गई है। अतः आपसे अनुरोध है कि संलग्न केस को अपने स्तर पर चैक करके उच्चाधिकारियों को भेजने का कष्ट करे। क्षतिपूर्ति पौधारोपण की राशी युजर ऐजेन्सी से स्वीकृति उपरान्त प्राप्त कर ली जाएगी।

संलग्न/उपरोक्त

पृ० क्रमांक 1434-35
इसकी एक प्रति:-

दिनांक 18/03/2021

वन मण्डल अधिकारी,
सोनीपत। 01/08

17/03/2021

1. **SDO, Const. S/Divn. UHBVN, Sonapat, Haryana** को भेजते हुए सूचित किया जाता है कि विषयाकित केस वन संरक्षक अधिनियम 1980 के तहत तैयार करके उच्चाधिकारियों को स्वीकृति हेतु भेज दिया गया है। जब तक इस केस की स्वीकृति सक्षम अधिकारी से प्राप्त नहीं होती तब तक वन विभाग की सुरक्षित वन भूमि का उपयोग न किया जाए।
2. व०रा०अ०, सोनीपत को सूचनार्थ एवं आवश्यक कार्यवाही हेतु प्रेषित है।

Received

ROHIT SHARMA 9953663335

वन मण्डल अधिकारी,
सोनीपत। 01/08

17/03/2021

**CHECK-LIST
OF
DOCUMENTS/INFORMATION REQUIRED FOR PROPOSAL FOR DIVERSION
OF FOREST LAND FOR NON FORESTRY USE UNDER FOREST
(CONSERVATION) ACT, 1980
FOR STAGE-I APPROVALS**

| S.No. | Name of the Document (s) | Provided or Not | If not Provided Why? | Page Number |
|----------|---|-----------------|----------------------|-------------|
| I | Documents/Information Required for All Proposals | | | |
| 1 | Check-list of the project proposal | Yes | - | P-1-6 |
| 2 | Demand letter of the project authority/applicant, if submitted. | Yes | - | P-7 |
| 3 | Main application form from Part-I to V as prescribed in the Rules under the FCA with all its columns duly filled up and signed by the competent authority with date, place and official seal. All the information in part-I of form-A including item-wise breakup of the forest area required must be given in the form itself by expanding the columns. | Yes | - | P-8-22 |
| 4 | Detailed note on the project for which diversion proposed. It must include the information regarding the number of villages and number of persons to be benefited from the project including employment generation. | - | - | - |
| 5 | Map of the project site/forest area demanded clearly showing forest boundaries and adjoining areas with their land use in district colours in 1:50000 or any suitable scale on original Survey of India topo sheet. If the area is very small, in addition in above, an index map may be submitted showing forest boundaries and a location map on a larger scale with land use of the area required duly signed by DFO/CF concerned. | Yes | - | P-23 |
| 6 | Layout plan of the project site approved by competent authority. In case of linear diversion of forest land, linear map or a diagrammatic map of the project site should be enclosed. | Yes | - | P-24-25 |
| 7 | Statement showing the details of forest area involved i.e. Survey No./Coupe No./Compartment No., etc., and item-wise break up of forest area proposed for diversion duly signed by DFO (<i>in the prescribed format</i>). | Yes | - | P-26 |
| 8 | Statement showing the details of non- forest area involved in the proposal (<i>in the prescribed format</i>). | Yes | - | P-27 |
| 9 | Certificate from the Collector/Deputy Commissioner that no alternative suitable non-forest land is available for the project in question. | - | - | - |

| | | | | |
|----|--|-----|---|------|
| 10 | Justification for locating the project in forest area to be submitted by the User Agency and countersigned by DFO. | Yes | - | P-28 |
| 11 | Certificate for minimum use of forest land to be submitted by the user agency, giving details of the area and trees involved in the alternatives examined, and reasons for their rejection duly countersigned by DFO (<i>in the prescribed format</i>). | Yes | - | P-29 |
| 12 | Undertaking by the User Agency to bear the cost of compensatory afforestation duly countersigned by the DFO (<i>in the prescribed format</i>). | Yes | - | P-30 |
| 13 | Undertaking by the User Agency to pay the Net Present Value (NPV) of the forest land involved duly countersigned by DFO (<i>in the prescribed format</i>). | - | - | - |
| | Undertaking by the User Agency to pay the Additional Net Present Value (NPV), if any, of the forest land involved duly countersigned by DFO (<i>in the prescribed format</i>) as decided at a letter date as per the decision of the Supreme Court. | - | - | - |
| 14 | A certificate from the competent authority in the State in the prescribed (vide MoEF letter No. 11-9/98-FC (pt.) dated 5 th July 2013) format that all the forest rights under the Forest Rights Act, 2006 have been settled in respect of the forest area proposed for diversion, wherever applicable. In case, the process for settlement of rights under FRA has not been initiated, grant of stage-I approval under the FCA to the proposal will be considered only if a certificate from the competent authority concerned, clearly stating that the process for settlement of rights under the FRA has not been initiated along with evidences supporting that settlement of rights under the FRA will be initiated and completed before the final approval is enclosed with the proposal (vide F. No. 11-179/2012-FC Dated 20-12-2013). | - | - | - |
| 15 | Species wise and girth class wise enumeration list and abstract of trees (<i>abstract to be given at the end of the list</i>) standing on the forest area in question neatly typed or computerized and duly signed by the DFO. | - | - | - |
| 16 | Site inspection report of the forest area involved in the project proposal by the DFO concerned or higher level forest officer (<i>in the prescribed format</i>). | Yes | - | P-31 |

| Pca case | | | | |
|----------|--|-----|---|---------|
| 17 | Details of non-forest land degraded forest area identified for compensatory afforestation viz. Survey No./ Compartment No./Khasra No./Khatoni No., Village, Tehsil, District, etc., along with map in appropriate scale showing the boundaries of adjoining forest areas with their use in distinct colours (<i>in the prescribed format</i>). | Yes | - | P-32 |
| 18 | Detailed scheme for compensatory afforestation on identified non-forest area/ degraded forest area as the case may be at prevalent wage rates duly signed by the DFO and counter signed by the CF concerned. The CA scheme must include all the technical details, details of work schedule, total financial outlay and proposed monitoring mechanism (<i>in the prescribed format</i>). | Yes | - | P-33-35 |
| 19 | Certificate from the DFO, that non-forest land/forest land selected for compensatory afforestation is in a compact block and contiguous to forest area or is in close proximity of forest area and suitable from the management and protection point of view. | - | - | - |
| 20 | Suitability certificate form the Divisional Forest Officer that the land identified for compensatory afforestation is suitable for raising plantation (<i>in the prescribed format</i>). | Yes | - | P-36 |
| 21 | Certificate from the Chief Secretary regarding non-availability of non-forest land in the state for raising compensatory afforestation, wherever applicable. This certificate signed by the DFO and Deputy Commissioner/Collector of the district concerned about non-availability of such non-forest land. | - | - | - |
| 22 | In case of proposal which requires entry/exit through Protected Forest strips along roads/railway lines/canals, the following information/documents must be given :- a) No Objection Certificate (NOC) of the land owning agency i.e. NHAI/PWD, Railways or Canal/ Irrigation Department b) Change of Land Use from the Town and Country Planning/ any other competent authority. | Yes | - | P-37 |
| 23 | For the projects involving forest land for construction of buildings /right of way for buildings. the built-up area, details of DG sets to be installed, and raw materials to be used (in case of industries) should be clearly mentioned. | - | - | - |
| 24 | Status of clearance under Environment Protection Act, 1986, wherever required. | - | - | - |
| 25 | NOC of the State Pollution Control Board for establishment of the project, wherever required. | - | - | - |

| | | | | |
|------------|--|-----|---|---------|
| 26 | Detailed scheme for rehabilitation of project affected persons, wherever required. | - | - | - |
| 27 | Detailed Catchment Area Treatment Plan, wherever required. The CAT Plan should be prepared on the basis of actual survey of area and its classification in various categories requiring different engineering/afforestation and other treatments in phased manner. | - | - | - |
| 28 | Detailed Reclamation Plan, wherever required. It should be realistic exhaustive and complete in all respects along with relevant maps in district colours. It should also include the details of back fillings, afforestation and execution of such works, wherever required. | - | - | - |
| 29 | Cost benefit analysis as per the guidelines issued under Forest Conservation Act, 1980 in the prescribed format, wherever required. | - | - | - |
| 30 | Any other information/documents necessary for giving clarifications on the project, may be specified and attached. | Yes | - | P-38-56 |
| II | Documents/Information Required for Proposals for Roads, Railway Lines, Canals and Transmission Lines | | | |
| 31 | <p><i>The following information/documents must be given :-</i></p> <p>a) Length and width of road/railway line/canals/ transmission line passing through forest and non- forest area.</p> <p>b) In case of expansion of the already existing road/railway line/canal, linear plan clearly showing in distinct colours the already existing road (from beginning to end), the width of the proposed road/railway line/canal to be expanded and the remaining width of the protect forest strip, if any, which would be left after expansion.</p> <p>c) In case of transmission line, the following details may also be given :-</p> <p>i) Number of towers to be erected both in forest and non-forest area.</p> <p>ii) Width of the right of way for transmission line.</p> | - | - | - |
| III | Documents/Information Required for Proposals for Hydro Electric Projects | | | |
| 32 | <p><i>The following information/document must be given :-</i></p> <p>a) Component-wise Total Area Requirement</p> <p>b) Copy of Memorandum of Understanding</p> | - | - | - |

| | | | | |
|----------|---|---|---|---|
| | <p>on the Survey of India Topo- sheet in appropriate scale,</p> <p>c) The State Government shall forward complete proposal to the RO/MoEF at least six months prior to the expiry of the existing lease. In case of any delay, a details report elaborate the cause of delay shall be forwarded along with the proposal.</p> <p>d) A resolution of Gram Panchayat/Local Body of the area endorsing the proposal that the project is in the interest of the people living in and around the proposed forest land.</p> | | | |
| V | Documents/Information Required for Proposals for Retail Outlets of Oil Companies | | | |
| 34 | <p><i>The following information/ documents must be given :-</i></p> <p>a) Copy of the letter of intent issued by the oil Company.</p> <p>b) Site selection certificate as per Govt. of India guidelines. The DFO should certify the distance between two retail outlets on either side of the outlet in question.</p> <p>c) Layout Plan showing dimensions of proposed approach road for entry and exit with clear area calculations.</p> <p>d) Map clearly indicating the directions of the road leading from to</p> <p>e) The area calculations for the curves should invariably be given in the layout plan.</p> <p>f) NOC from NHAI/PWD/Urban or local body</p> <p>g) NOC from Town and Country Planning/ local body</p> <p>h) Certificate by the User Agency to the effect that no High Tension line passing above the proposed site duly countersigned by the DFO</p> <p>i) A Certificate by the User Agency to the effect that no LP Gas godown is located near the proposed site, duly countersigned by DFO</p> | - | - | - |

Date:
Place: Sonapat

Divisional Forest Officer
Sonapat
Office Seal
Sonapat

Full Title of the Project:- Diversion of forest land of 0.0011Ha. for new 33kV line on lattice towers to evacuate the power of 8MW Bio Mass based Power Plant, Sonipat from 132kV Sub-station Tajpur at 33kV Voltage level, Distt. Sonipat (HR).


CHECK LIST SERIAL NUMBER: 07

STATEMENT SHOWING DETAILS OF FOREST AREA INVOLVED IN THE PROPOSAL

| Sr. No. | District | Division | Range/ Tehsil / Village | Khasra/Survey or Compartment Number or R.D Stone | Forest area proposed for Diversion (ha) | Legal status of Forest Area | Remarks |
|---------|----------|----------|-------------------------|--|---|-----------------------------|---------|
| 1 | 2 | 3 | 4 | 5 | 6 | 7 | 8 |
| 1 | | Sonipat | Sonipat | As per layout plan | 0.0011Ha. | Protected Forest | - |
| 2 | | | Starting Point | Latitude | N-29.065757 | - | - |
| | | | | Longitude | E-77.103835 | - | - |
| 3 | | | Ending Point | Latitude | N-29.06428 | - | - |
| | | | | Longitude | E-77.10805 | - | - |

Place:- Sonipat
Date: - 12.02.2021


SDO, Const. S/Divn.
UHBVN, Sonipat

Forwarded by:-
Divisional Forest Officer
Sonipat Forest Division
Office Seal

Sonipat


27


Full Title of the Project:- Diversion of forest land of 0.0011Ha. for new 33kV line on lattice towers to evacuate the power of 8MW Bio Mass based Power Plant, Sonipat from 132kV Sub-station Tajpur at 33kV Voltage level, Distt. Sonipat (HR).

CHECKLIST SERIAL NUMBER – 08
STATEMENT SHOWING DETAILS OF THE NON-FOREST AREA INVOLVED IN THE PROPOSAL

| Sr. No. | Name of District | Division | Range/ Tehsil / Village | Khasra/ Survey or Compartment No. or R.D Stone | Area Involved a Non forest land in Ha. | Present Land use | Remarks |
|---------|------------------|----------|-------------------------|--|--|------------------|---------|
| 1 | Sonipat | Sonipat | Sonipat | As per layout plan | 0 | | |

Place:- Sonipat
Date: - 12.02.2021


SDO, Const. S/Divn.
UHBVN, Sonipat


Forwarded by:
Divisional Forests Officer
Divisional Forests Officer
Office Sonipat Forest Division
Sonipat

Full Title of the Project:- Diversion of forest land of 0.0011Ha. for new 33kV line on lattice towers to evacuate the power of 8MW Bio Mass based Power Plant, Sonipat from 132kV Sub-station Tajpur at 33kV Voltage level, Distt. Sonipat (HR).

JUSTIFICATION FOR LOCATING THE PROJECT IN FOREST AREA


We want to fix lattice towers for new 33kV line to evacuate the power of 8MW Bio Mass based Power Plant, Sonipat from 132kV Sub-station Tajpur at 33kV Voltage level, Distt. Sonipat (HR). The electric cable and pole will fix along the road which has been notified as protected forest. Sir there is no more passage falling in the non-forest area for the electric connection, therefore, it is necessary for us to use protected forest land for ingress and egress of our Plant. Total forest land proposed for diversion in only.

Place:- Sonipat

Date: - 12.02.2021



SDO, Const. S/Divn.
UHBVN, Sonipat



Forwarded by:-
Divisional Forests Officer
Sonipat Forest Division
Office Seal Forest Division
Sonipat

Full Title of the Project:- Diversion of forest land of 0.0011Ha. for new 33kV line on lattice towers to evacuate the power of 8MW Bio Mass based Power Plant, Sonipat from 132kV Sub-station Tajpur at 33kV Voltage level, Distt. Sonipat (HR).

CHECKLIST SERIAL NUMBER – 08

CERTIFICATE FOR MINIMUM USE OF FOREST LAND

This is to certify that the forest area involved in the proposal unavoidable and barest minimum forest area i.e. 0.0011Ha. which is proposed for diversion.

Place:- Sonipat

Date: - 12.02.2021

SDO, Const. S/Divn.
UHBVN, Sonipat

Forwarded by:-
Divisional Forests Officer
Sonipat Forest Division
Office Seal
Sonipat Forest Division
Sonipat

Full Title of the Project:- Diversion of forest land of 0.0011Ha. for new 33kV line on lattice towers to evacuate the power of 8MW Bio Mass based Power Plant, Sonipat from 132kV Sub-station Tajpur at 33kV Voltage level, Distt. Sonipat (HR).

CHECKLIST SERIAL NUMBER – 12

UNDERTAKING FOR PAYMENT OF COST OF COMPENSATORY AFFORESTATION

I, SDO, Const. S/Divn., UHBVN, Sonipat hereby undertake to pay the entire amount for compensatory afforestation in lieu of the forest area diverted for new 33kV line on lattice towers to evacuate the power of 8MW Bio Mass based Power Plant, Sonipat from 132kV Sub-station Tajpur at 33kV Voltage level, Distt. Sonipat (HR) as per prevailing wage rates at the time of undertaking the plantation.

Place:- Sonipat
Date: - 12.02.2021

SDO, Const. S/Divn.
UHBVN, Sonipat

Forwarded by:
Divisional Forests Officer
Sonipat Forest Division
Office Seal Forest Division
Sonipat



37

HARYANA PWD (B&R)
PROVINCIAL DIVISION NO.II, SONEPAT

To

SDO, Const. S/Divn.
UHBVN, Sonapat.

Memo No. 2461 dt. 2/3/2021

Subject: Regarding NOC for new 33kv line on lattice towers to evacuate the power of 8 MW Bio mass based power Plant, Sonapat from 132 kv Sub-Station Tajpur at 33 kv voltage level in Sonapat Distt.


Reference: Your letter No. 226 dt. 18.02.2021.

As desired vide your letter quoted under reference, it is submitted that the site has been inspected by the concerned S.D.E/J.E and found that this office has no objection for laying the above said electric line at Murthal-Tajpur road as per drawings/ plan supplied by your office vide under reference.

The following terms & condition are to be adopted by the owner at the time of laying the above said electric line is as under:-

- 1 It will ensure that the minimum clear height of above said line should be as per drawings.
- 2 If any damage occurs to PWD (B&R) road or land due to proposed line that will be borne by your department.
- 3 There should not be any inconvenience to general traffic/ road users at the time of construction.
- 4 The ROW of this road is 66 feet. The tower will be installed on extreme edge of ROW
- 5 If the up-gradation/ four laning of the existing road is required in future, your department will shift the line on your cost.
- 6 During execution proper precaution should be adopted at site.

DA/Nil



Executive Engineer
Provl. Division No. II
PWD B&R Br. Sonapat


Endst No.

dt.

A copy is forwarded to the Sub Divisional Engineer Provl. Sub Division No. I Sonapat w.r.t his memo No. 190 dt. 25.02.2021 for information.

DA/Nil


Executive Engineer,
Provl. Division No. II,
P.W.D. B&R, Sonapat



हरियाणा HARYANA


51AA 312910

Undertaking

Full Title of the Project:- Diversion of forest land of 0.0011Ha. for new 33kV line on lattice towers to evacuate the power of 8MW Bio Mass based Power Plant, Sonipat from 132kV Sub-station Tajpur at 33kV Voltage level, Distt. Sonipat (HR).

I, SDO, Const. S/Divn., UHBVN, Sonipat undersigned, affix Lattice Tower will abide by any additional condition stipulated by the central/ State Government for the protection/ conservation/ development of forests & wildlife.

Place:- Sonipat
Date: 12.02.2021


 SDO, Const. S/Divn.
 UHBVN, Sonipat

ATTESTED
Notary Public Karnal



12 FEB 2021

Authority Letter

To whom it may concern

The SDO, Const. S/Divn., UHBVN, Sonipat is hereby authorized for Noc for Diversion of forest land of 0.0011Ha. for new 33kV line on lattice towers to evacuate the power of 8MW Bio Mass based Power Plant, Sonipat from 132kV Sub-station Tajpur at 33kV Voltage level, Distt. Sonipat (HR) before the Central Government for seeking prior approval under section 2 of the forest conversion Act 1980 in respect of subject cited project.


Executive Engineer,
Construction Division.
132kV Sub-Station, UHBVN,
Sonipat

Full Title of the Project : Diversion of 0.0011 ha. of forest land in favour of SDO, Const. S/Divn. UHBVN, Sonapat for new 33KV line one lattice towers to evacuate the power of 8 MW Bio mass power plant, Sonapat, from 132 kv Sub-Station Tajpur at 33 kv voltage level under Division and Distt. Sonapat.

File No. : FP/HR/TRANS/122760/2021

Date of Proposal : 14-02-2021

प्रमाण-पत्र

प्रमाणित किया जाता है कि इस केस **Diversion of 0.0011 ha. of forest land in favour of SDO, Const. S/Divn. UHBVN, Sonapat for new 33KV line one lattice towers to evacuate the power of 8 MW Bio mass power plant, Sonapat, from 132 kv Sub-Station Tajpur at 33 kv voltage level under Division and Distt. Sonapat** का निर्माण किया जाना प्रस्तावित है। प्रस्तावित स्थल पर प्रयोक्ता ऐजेन्सी द्वारा सुरक्षित वन भूमि पर कोई गैर वानिकी कार्य नहीं किया हुआ है। अतः वन संरक्षण अधिनियम 1980/2003 की उल्लंघना नहीं की गई है।


वन मण्डल अधिकारी,
सोनीपत।

प्रमाण-पत्र

प्रमाणित किया जाता है कि **Diversion of 0.0011 ha. of forest land in favour of SDO, Const. S/Divn. UHBVN, Sonapat for new 33KV line one lattice towers to evacuate the power of 8 MW Bio mass power plant, Sonapat, from 132 kv Sub-Station Tajpur at 33 kv voltage level under Division and Distt. Sonapat** केस Moef की website पर upload कर दिया है। Computer Generated No. FP/HR/Trans/122760/2021 दिनांक 14/02/2021 है।


वन मण्डल अधिकारी,
सोनीपत।

49


Full Title of the Project : **Diversion of 0.0011 ha. of forest land in favour of SDO, Const. S/Divn. UHBVN, Sonapat for new 33KV line one lattice towers to evacuate the power of 8 MW Bio mass power plant, Sonapat, from 132 kv Sub-Station Tajpur at 33 kv voltage level under Division and Distt. Sonapat.** Fca case

File No. : **FP/HR/TRANS/122760/2021**

Date of Proposal : **14-02-2021**


प्रमाण-पत्र

प्रमाणित किया जाता है कि प्र०मु०व०सं०, हरियाणा के पत्र क्रंमाक D-X-66/2463-71 दिनांक 9-7-10 द्वारा जारी हिदायतो अनुसार उक्त **Diversion of 0.0011 ha. of forest land in favour of SDO, Const. S/Divn. UHBVN, Sonapat for new 33KV line one lattice towers to evacuate the power of 8 MW Bio mass power plant, Sonapat, from 132 kv Sub-Station Tajpur at 33 kv voltage level under Division and Distt. Sonapat** के आस-पास कोई भी वाईल्ड लाईफ सैन्चुरी नहीं है।


वन मण्डल अधिकारी,
सोनीपत

निरीक्षण रिपोर्ट

निम्नहस्ताक्षरी द्वारा मौके का निरीक्षण किया गया इस केस में वन विभाग का कुल (0.0011 ha.) सुरक्षित वन क्षेत्र प्रभावित होगा और प्रभावित क्षेत्र में वन विभाग का कोई वृक्ष(घनत्व) तथा पौधा बाधक नहीं हैं।


वन मण्डल अधिकारी,
सोनीपत।