

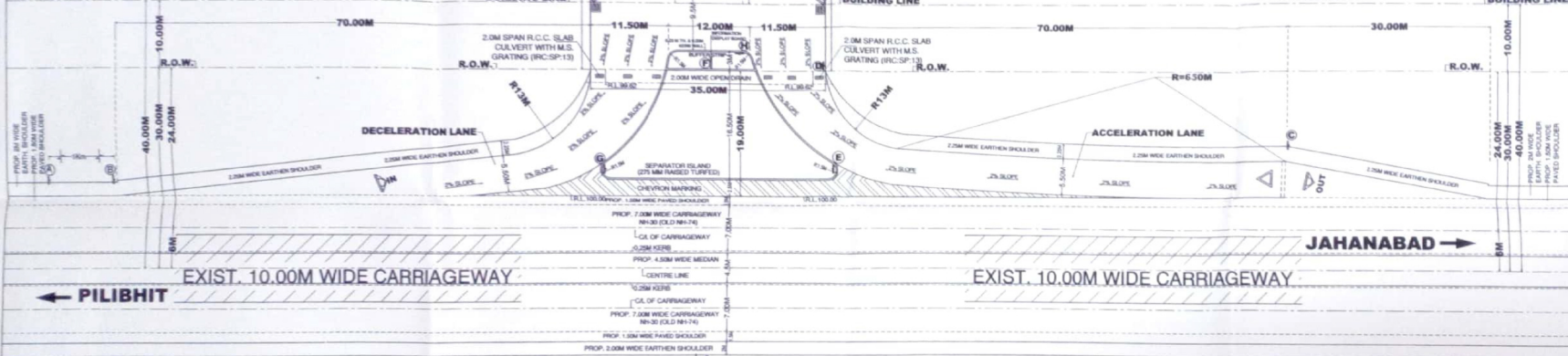
NATIONAL HIGHWAYS ACT:

1. DRAWING PREPARED AS PER MORTHAN CIRCULAR LETTER NO. NH-30-2002-DATED 17-04-2002 DATED 20/06/2020.
2. ALL PRESENT MARKINGS SHOULD BE AS PER IRC.
3. APPLICANT SHALL USE INTERLOCKING CONCRETE BLOCKS AS PRESCRIBED IN THE IRC-SP-10 TO OUR APPROVED RETAIL OUTLET FOR CONSTRUCTION OF PROPOSED ACCESS ROAD INCLUDING DECELERATION LANE, ACCELERATION LANE AND CONNECTING APPROACHES.
4. ALL TRAFFIC SIGNS SHOULD BE AS PER IRC-37 & INC-SP-10 IN CASE OF A FUEL STATION LOCATED ON THE OTHER SIDE OF TRAVEL DIRECTION THE USER SHOULD BE INFORMED OF THE LOCATION OF THE FUEL STATION IN REVERSE DIRECTION OF TRAVEL THROUGH INFORMATION SIGN AS AT 7'C OF THE TABLE OF THIS DRAWING.
5. THE LENGTH OF SEPARATOR ISLAND SHALL BE DETERMINED AS PER SITE CONDITION TO MIN. WIDTH SHOULD BE 3.0M.
6. CULVERTS TO BE PROVIDED IN THE LINE OF EXISTING WATER CHANNEL ON ENTRY & EXIT APPROACHES TO CATER TO THE EXPECTED DISCHARGE.

SITE INFORMATION

PROJECT NO./LALUR NO.	442 (OLD NH-74)
LOCATION	LALUR
TEHSIL	PILIBHIT
DISTRICT	PILIBHIT
POST OFFICE	PILIBHIT
POLICE STATION	PILIBHIT
RAILWAY STATION	PILIBHIT
STATE	UTTAR PRADESH
BETWEEN KM STONE	290 & 291
ROAD NAME/ NH NO.	JAHANABAD - PILIBHIT ROAD NH-30 (OLD NH-74)

BUILDING LINE

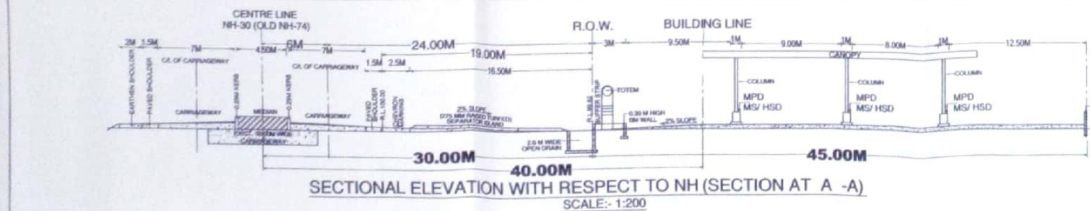
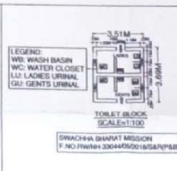
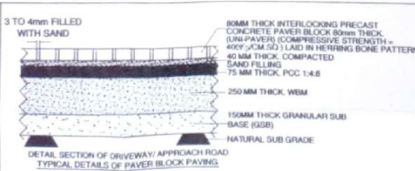
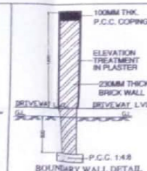
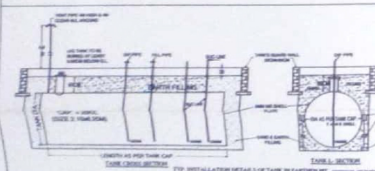


EXIST. 10.00M WIDE CARRIAGEWAY

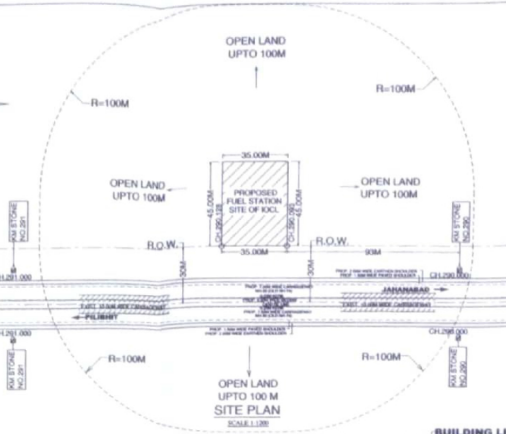
EXIST. 10.00M WIDE CARRIAGEWAY

FUEL STATION LAY OUT PLAN SCALE: 1:300

DETAIL OF BUFFER STRIP, FUEL PUMP, OFFICE, KIOSK LUBRITORIUM, AIR AND WATER SUPPLY, DECELERATION, ACCELERATION LANES, TRAFFIC SIGNS & CHEVRON MARKING.



SECTIONAL ELEVATION WITH RESPECT TO NH (SECTION AT A - A) SCALE: 1:200



GENERAL NOTE:

01. ALL DIMENSIONS AND LEVELS ARE IN METERS UNLESS OTHERWISE STATED.
02. NO UNMARKED SIGN SHALL BE DISPLAYED AT PERMANENT LOCATION.
03. IN THE BUFFER ZONE NO HEDGE AND PLANT SHALL BE PLANTED TOWER 5.0M.
04. THE LICENSEE PREMISES SHALL BE USED ONLY FOR THE PURPOSE FOR WHICH IT IS LICENSED FOR.

SPECIAL NOTE:

01. WE, KOC, BAREILLY DIVISIONAL OFFICE DO HEREBY CONFIRM THAT LAND WORKING IN THIS PROPOSED A/D IS FREE FROM ANY LEGAL PROCEEDINGS IN ANY COURT OF LAW & NOT IS SUITABLE FOR INSTALLING THIS A/D AS PER MORTHAN GUIDELINE DT. 26.06.2020.
02. WE, KOC, BAREILLY DIVISIONAL OFFICE DO HEREBY CONFIRM/UNDERSTAND THAT WE WILL COMPLY THAT ALL THE CONVEYING DUTY IN CR.
03. NO WORKING 3000/5000 DO DT. 26.06.2020 WILL BE COMPLIED IN THIS PROPOSED A/D CONSTRUCTION WILL BE CARRIED OUT WITHIN SPECIFIED TIME FRAME AS PER MORTHAN GUIDELINE.
04. WE, KOC, BAREILLY DIVISIONAL OFFICE DO HEREBY UNDERSTAND THAT FOR CONSTRUCTION OF INGRESS, EGRESS ETC. IF ANY FUEL, ELECTRICAL PIPES AND PUBLIC UTILITIES ETC. COME ON THE WAY, THE PERMISSION FOR REMOVING THE SAME SHALL BE OBTAINED FROM CONCERNED AUTHORITY BEFORE COMMENCEMENT OF THE WORK.

STANDARD UNDERSTANDING AS PER MORTHAN GUIDELINES DATED 26 JUNE 2020

01. WE, KOC, BAREILLY DIVISIONAL OFFICE DO HEREBY UNDERSTAND THAT THE STATUTORY FORM RELATES TO LOCAL / DISTRICT LEVEL AUTHORITIES SHALL BE FOLLOWED PERFORMING TO INSTALLATION OF A/D AS PER DIRECTION OF THE CONCERNED AUTHORITIES, IF REQUIRED.
02. WE, KOC, BAREILLY DIVISIONAL OFFICE DO HEREBY UNDERSTAND THAT FOR CONSTRUCTION OF INGRESS, EGRESS ETC. IF ANY FUEL, ELECTRICAL PIPES AND PUBLIC UTILITIES ETC. COME ON THE WAY, THE PERMISSION FOR REMOVING THE SAME SHALL BE OBTAINED FROM CONCERNED AUTHORITY BEFORE COMMENCEMENT OF THE WORK.
03. WE, KOC, BAREILLY DIVISIONAL OFFICE DO HEREBY UNDERSTAND THAT NECESSARY ALTERATION INCLUDING COMPLETE REMOVAL / SHIFTING OF THE APPROACH ROADS AT ITS OWN COST IF SO REQUIRED BY MINISTRY, FOR THE DEVELOPMENT OF NATIONAL HIGHWAY OR IN THE INTEREST OF SAFETY IN THIS SECTION.
04. WE, KOC, BAREILLY DIVISIONAL OFFICE DO HEREBY UNDERSTAND THAT WE SHALL TAKE ALL THE ACTION AS PRESCRIBED IN MINISTRY GUIDELINE DATED 26th JUNE 2020 IN APPENDIX - I.

TRAFFIC SIGNS:- (IRC: 67 AND IRC:SP: 55)

A FUEL STATION AHEAD	E NO ENTRY
B FUEL STATION	F FUEL STATION BOARD
C GIVEWAY	G COMPULSORY DIRECTION CONTROL
D ONE WAY	H NO RIGHT TURN

S.NO.	DATED	BRIEF RECORD	INITIAL
1.	AUG-2020	FOR SUBMISSION	

INDIAN OIL CORPORATION LIMITED BAREILLY DIVISIONAL OFFICE KAMLA NEHRU MARG, BAREILLY-243 001 (U.P.)	
SUBJECT	LAYOUT, SITE PLAN & SECTIONAL ELEVATION OF PROPOSED MS & HSD FUEL STATION.
LOCATION	JAHANABAD - PILIBHIT ROAD, NH-30 (OLD NH-74) IN KM.291 (CH.290.093, RH5) AT KHASRA NO.442, VILLAGE: LALUR, TEHSIL & DISTRICT: PILIBHIT, UTTAR PRADESH.

DATE: AUG 2020	DWG. NO. IOC/NH-3002/2020 (L)
----------------	-------------------------------