

ANNEXURE

(See Rule 6)

Form-A

Form for seeking prior approval under section 2 of the proposals by the State Governments and other authorities

PART-1


(to be filled up by agency)

1	Project Details	:	PR Department. (Executive Engineer, PR Division, Peddapally)
(i)	Short narrative of the proposal and project/scheme for which the forest land is required		Name of the Project: Road from Mallaram to Shathrajipally via Chinnathundla and Peddathundla, Manthani Mandal of Karimnagar district.(from 1/800km to 9/934km) including 1-Bridge and 9-CD Works). The stretch from Km 6/300 to 7/830 Km passing through Reserve Forest area over an length of 1529.24Mt.
(ii)	Map showing the required forest land, boundary of adjoining forest on a 1:50,000 scale map		Original Map in SI sheet showing the location of the existing road passing through Reserve Forest area is enclosed. DGPS surveyed map duly authenticated by the Geomatics cell of Prl. Chief Conservator of Forests office is also enclosed.
(iii)	Cost of the project		Rs.401.00Lakhs
(iv)	Justification for locating the project in forest area		For providing basic infrastructure road connectivity to the Remote Area Population of Shathrajipally Village & Nacharam Village the existing road is proposed for upgradation with BT road. There is no other alternative except proposing improvement /upgradation of the existing road in forest area. Hence, the permission is sought for diversion of forest land for working in the above stretch.
(v)	Cost-benefit analysis		Cost Benefit (CB) analysis is not essential as the forest area proposed for diversion for this project is <2 Ha and falling in plains.
(vi)	Employment likely to be generated		10000 Man days
2	Purpose -wise breakup of the total land required		Improvement of road from Km 6/300 to Km 7/830 passing through Reserve Forest with a width of 11.00 M.


		1529.24Mt. * 11.00 M = 1.680 Ha
3	Details of displacement of people due to the Project, if any	No displacement of people due to this project.
(i)	Number of families	None
(ii)	Number of Scheduled casts/Scheduled Tribe families	None
(iii)	Rehabilitation Plan	Does not arise
4	Whether clearance under Environment (Protection) Act.1986 required (Yes/No)	Not required
5	Undertaking to bear the cost of raising and maintenance of compensatory afforestation as well as cost for protection and regeneration of safety zone, etc as per the scheme prepared by the State Government	Enclosed
6	Details of Certificates/Documents enclosed as required under the instructions	<ol style="list-style-type: none"> 1. Undertaking to bear the cost of NPV 2. Undertaking to bear the cost of Addl. NPV. 3. Undertaking to bear the cost towards Compensatory Afforestation charges. 4. Certificate of no-alternative non-forest land available for the subject project. 5. Original Map in SI sheet showing the location of the existing road passing through Reserve Forest area is enclosed. 6. DGPS surveyed map duly authenticated by the Geomatics cell of Prl. Chief Conservator of Forests office is also enclosed.


Date: - 01-2016


Place: Karimnagar


Asst. Executive Engineer,
PR, Kataram


Dy. Executive Engineer,
PR Sub-Division, Kataram


Executive Engineer
PR Division, Peddapally


Superintending Engineer,
PR Circle, Karimnagar


Engineer-in-Chief,
PANCHAYATH RAJ,
HYDERABAD, T.S.