

FORM - I
(For linear projects)
Government of Telangana
Office of the District Collector, Jayashankar Dist.

RC. No: Mission Bhagiratha/MB-15/3/ROFR/2016

Dated: 17-11-2016

TO WHOMSOEVER IT MAY CONCERN

In compliance of the Ministry of Environment and Forests (MoEF), Government of India's letter No.11-9/98-FC (pt) dated 3rd August 2009 wherein the MOEF issued guidelines on submission of evidences for having initiated and completed the process of settlement of rights under the scheduled Tribes and Other Traditional Forest Dwellers (Recognition of Forest Rights) Act, 2006 ('FRA', for short) on the forest land proposed to be diverted for non-forest purposes read with MoEF's letter dated 5th February 2013 where in MoEF issued certain relaxation in respect of linear projects, it is certified that 2.325 hectares of forest land proposed to be diverted in favour of Superintending Engineer TDWSP (RWS&S) Circle Karimnagar, for Laying of pipeline and construction of structures in Segment 15/3 (Mahamutharam) lying in Shatrajpalli & Rudram Habitations of Malhar Rao Mandal, Marripalli & Baswapur Habitations of Kataram Mandal and Polaram, Jeelapalli, Parlapalli, Pegadapalli, Nimmagudem, Keshavapur, Narsingapur, Erraram, Borlagudem & Pochampally Habitations of Mahamutharam Mandal of Jayashankar District falls within jurisdiction of Mahadevpur, Bhupalpally, Azamnagar and Chinthakani Ranges of Mahadevpur Forest Division.

It is further certified that:

- (a) The complete process for identification and settlement of rights under the FRA has been carried out for the entire 2.325 hectares of forest area proposed for diversion. A copy of records of all consultations and meetings of the Forest Rights Committee(s), Gram Sabha(s) and Sub-Divisional Level Committee are enclosed as annexure-1 to annexure-31;
- (b) The diversion of forest land for facilities managed by the Government as required under section 3 (2) of the FRA have been completed and the Gramasabhas have given their consent to it;
- (c) The proposal does not involve recognised rights of Primitive Tribal Groups and Pre-agricultural Communities.

Encl.: As above.

//ATTESTED//

**Superintending Engineer
TDWSP. Circle, Karimnagar.**

EE/RWS/S/Reddipally
PC-TONG

Signature







District Collector

Jayashankar Dist. HQ at. Bhupalpally

RESOLUTION OF DIVISIONAL COMMITTEE OF RoFR ACT, 2006 UNDER THE
CHAIRMANSHIP OF DISTRICT COLLECTOR: KARIMNAGAR :: Dt. - -2016.

Chairman : Smt. Neetu Kumari Prasad IAS,
District Collector, Karimnagar.

The following members are present.

| Sl. No | Name of the Member | Designation | Signature |
|--------|--|-------------|---|
| 1 | Smt. Neetu Kumari Prasad, IAS, District Collector, Karimnagar. | Chairman |  |
| 2 | Sri. T. Ravikiran, IFS, Divisional Forest Officer, Karimnagar East. | Member |  |
| 3 | Sri. Malothu Ramchandram, ZPTC, Bheemdevarepally. | Member, ST |  |
| 4 | Sri. Thota Agaiah, ZPTC, Yellareddypet. | Member, BC |  |
| 5 | Smt. Bhokya Sarala, ZPTC, Sarangapoor. | Member, ST |  |
| 6 | Sri. M. Yerraiah, M.A, District Tribal Welfare Officer. | Convener |  |

The Superintending Engineer TDWSP (RWS & S) Circle Karimnagar has requested District Tribal Welfare Officer, Karimnagar to issue certificate in Annexure-I (Form-I) for linear project as per MoEF's Letter No. 11-9/98-FC(pt), Dt., 05-07-2013 in respect of proposals submitted for diversion of 2.325Ha of forest land lying in Mahadevpur, Bhupalpally, Azamnagar and Chinthakani ranges of Karimnagar East Division for " Laying of pipeline Segment 15/3 (Mahamutharam) " in favour of Superintending Engineer, TDWSP (RWS & S) Circle, Karimnagar.

Accordingly the following Gram Panchayaths have convened the meetings of Grama sabhas, under the chairmanship of Sarpanchs, along with Chairmans, Forest rights committees and unanimously passed resolution stating that there is NO objection for diversion of proposed forest land in favour of Superintending Engineer TDWSP (RWS & S) Circle Karimnagar.

| S/N | Name of the Mandal | Name of the GP | Name of the Habitation | Area(Ha) |
|-----|--------------------|----------------|------------------------|----------|
| 1 | Malhar Rao | Tadicherla | Shatrajpalli | 0.113 |
| 2 | Malhar Rao | Rudraram | Rudraram | 0.446 |
| 3 | Kataram | Chidinepalli | Marripalli | 0.039 |
| 4 | Kataram | Ankushapur | Baswapur | 0.144 |
| 5 | Mahamutharam | Polaram | Polaram | 0.114 |
| 6 | Mahamutharam | Jeelapalli | Jeelapalli | 0.232 |
| 7 | Mahamutharam | Jeelapalli | Parlapalli | 0.078 |
| 8 | Mahamutharam | Pegadapalli | Pegadapalli | 0.402 |
| 9 | Mahamutharam | Yamanpalli | Nimmagudem | 0.312 |
| 10 | Mahamutharam | Yamanpalli | Keshavapur | 0.009 |
| 11 | Mahamutharam | Gandikamaram | Narsingapur | 0.130 |

| | | | | |
|------------|--------------|--------------------------|-------------|-------|
| 12 | Mahamutharam | Nallakunta Meenajipet | Erraram | 0.080 |
| 13 | Mahamutharam | Borlagudem | Borlagudem | 0.189 |
| 14 | Mahamutharam | Regulagudem | Pochampally | 0.037 |
| TOTAL AREA | | | | 2.325 |

As there are no encroachments by tribal people in the proposed forest land to be diverted and further resolved that there are NO pending RoFR claims to be settled under Forest Rights Act

Based on the resolutions passed by Gram Panchayaths in Grama sabhas and Sub-Divisional Committee Manthani, the members of Divisional Committee Karimnagar have NO objection regarding diversion of forest land measuring an extent of 2.325 Ha in Mahadevpur, Bhupalpally, Azamnagar and Chinthakani Ranges of Karimnagar East Division for "Laying of pipeline Segment 15/3 (Mahamutharam)" in favour of Superintending Engineer, TDWSP (RWS & S) Circle, Karimnagar and subsequent issue of certificate in Form-I.




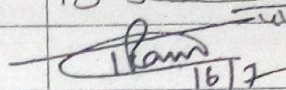
CHAIRMAN
DIVISIONAL COMMITTEE &
DISTRICT COLLECTOR KARIMNAGAR

RESOLUTION OF SUB DIVISIONAL COMMITTEE OF RoFR ACT, 2006 UNDER THE CHAIRMANSHIP OF REVENUE DIVISIONAL OFFICER : MANTHANI :: Dt.

Chairman :, Sri , B.SRINIVAS

Revenue Divisional Officer, Manthani.

The following members are present.

| S. No | Name of the Member | Designation | Signature |
|-------|--|-------------|---|
| 1 | Sri , B.SRINIVAS Revenue Divisional Officer, Manthani. | Chairman | B.S.  |
| 2 | Sri T. Ravikrishna I.A.S. DFO, Karimnagar East Division | Member |  16/7 |
| 3 | | Member, | |
| 4 | | Member, | |

The Superintending Engineer TDWSP (RWS & S) Circle Karimnagar has requested District Tribal Welfare Officer, Karimnagar to issue certificate in Annexure-I (Form-I) for linear project as per MoEF's Letter No. 11-9/98-FC(pt), Dt., 05-07-2013 in respect of proposals submitted for diversion of 2.325Ha of forest land lying in Mahadevpur, Bhupalpally, Azamnagar and Chintakani ranges of Karimnagar East Division for " Laying of pipeline and construction of structures for providing safe drinking water in Manthani Constituency-Segment 15/3" in favour of Superintending Engineer, TDWSP (RWS & S) Circle, Karimnagar.

Accordingly the following Gram Panchayaths have convened the meetings of Grama sabhas, under the chairmanship of sarpanchs, along with Chairmans, Forest rights committees and unanimously passed resolution stating that there is NO objection for diversion of proposed forest land in favour of Superintending Engineer TDWSP (RWS & S) Circle Karimnagar.

| S/N | Name of the Mandal | Name of the GP | Name of the Habitation | Area(Ha) |
|-----|--------------------|----------------|------------------------|----------|
| 1 | Malhar Rao | Tadicherla | Shatrajpalli | 0.113 |
| 2 | Malhar Rao | Rudramam | Rudramam | 0.446 |
| 3 | Kataram | Chidinepalli | Marripalli | 0.039 |
| 4 | Kataram | Ankushapur | Baswapur | 0.144 |
| 5 | Mahamutharam | Polaram | Polaram | 0.114 |
| 6 | Mahamutharam | Jeelapalli | Jeelapalli | 0.232 |
| 7 | Mahamutharam | Jeelapalli | Parlapalli | 0.078 |
| 8 | Mahamutharam | Pegadapalli | Pegadapalli | 0.402 |
| 9 | Mahamutharam | Yamanpalli | Nimmagudem | 0.312 |
| 10 | Mahamutharam | Yamanpalli | Keshavapur | 0.009 |
| 11 | Mahamutharam | Gandikamaram | Narsingapur | 0.130 |

89

| | | | | |
|----|--------------|--------------------------|-------------|-------|
| 12 | Mahamutharam | Nallakunta Meenajipet | Erraram | 0.080 |
| 13 | Mahamutharam | Borlagudem | Borlagudem | 0.189 |
| 14 | Mahamutharam | Regulagudem | Pochampally | 0.037 |
| | TOTAL AREA | | | 2.325 |

As there are no encroachments by tribal people in the proposed forest land to be diverted and further resolved that there are NO pending RoFR claims to be settled under Forest Rights Act.

Based on the resolutions passed by Gram Panchayaths in Grama sabhas, the members of Sub-Divisional Committee Karimnagar have NO objection regarding diversion of forest land measuring an extent of 2.325 Ha in Mahadevpur, Bhupalpally, Azamnagar and Chinthakani Ranges of Karimnagar East Division for "Laying of pipeline and construction of structures for providing safe drinking water in Manthani Constituency -Segment 15/3" in favour of Superintending Engineer, TDWSP (RWS & S) Circle, Karimnagar and subsequent issue of certificate in Form-I.


CHAIRMAN 417116

SUB DIVISIONAL COMMITTEE &
REVENUE DIVISIONAL OFFICER MANTHANI


417116