


DETAILED NOTE ON THE PROJECT


The Construction of R/F Pankena to Kanakanur from Km.0/0 to 12/600 in Karimnagar District. The existing cart track (via) Moded village is having a length of 11.60 Km, connects PR road and extends upto Singampalli (v) for 1.00 km on BT road pertains to PR Department towards Kanakanur (v). There is no proper road for the people of Moded village and they are suffering a lot for travelling to the mandal head quarters and there on to district head quarters for their medical aid, education, transport of agricultural produce etc. By improving this road to (R&B) standards the people of Moded will be facilitated to reach the mandal & district head quarters, for all their needs on time. By constructing this road the travelling distance will be reduced about 35.00 Km to reach Mahamutharam Mandal Head quarters from Pankena (v).

The road is passing through forest reaches in two bits i.e., i) BIT-1 inside RF is 3429.35 m & ii) BIT-2 inside RF is 5297.60 m. The above forest reach is under forest jurisdiction of Karimnagar East Division.


It is proposed to improve from cart track to Black Topping. The Telangana State Government have taken a policy decision to improve the interior roads to R&B standards vide GO Rt No.1 T, R&B/R-I Dept. Dt .02.01.2016. There is no other alternative except proposing construction of this stretch in forest area of Karimnagar East Division. By constructing the above road, it would improve further connectivity in terms of achieving smooth and safe traffic flow with higher level of service. In addition to above, substantial economic gain in terms of reduced Vehicle Operating Cost (VOC) and reduced travel time will be achieved.

It is proposed to take up road construction along the existing cart track. As such the permission of the forest authorities is required. Hence, proposal is submitted for diversion of forest land worked out to an extent of 17.50 Hectares in Karimnagar East Division.


Executive Engineer,
(R&B) Division, Peddapally


Superintending Engineer,
(R&B) Circle, Karimnagar

Countersigned


Engineer-in-Chief (R&B),
Rural Roads, Hyderabad.

AREA & FOREST DETAILS STATEMENT IN KARIMNAGAR EAST FOREST DIVISION KARIMNAGAR										
Set	Range	Section	Beat	Block/Name of the RF	Compt. No	Structure type	STRETCH	Length in 'm'	Width in 'm'	Area in 'Ha'
1	Chintakani	Palimala	Pankena	Singaram	9-56	Road work	Pankena to Singampalli	3429.35	20.00	6.860
2	Chintakani	Nimmagudem	Yatnaram	Singaram	39,54,61	Road work	Pankena to Singampalli	5297.6	20	10.600

17.46 Ha

say 17.5 Ha

Executive Engineer,
(R&B) Division, Peddapally


Superintending Engineer,
(R&B) Circle, Karimnagar.

Countersigned

Engineer-in-Chief (R&B)
Rural Roads, Hyderabad


20/2/16

DETAILS OF SURVEY INSTRUMENTS USED				
S.No	Name of the Agency	Instruments used	Persons involved	Period of Survey
1	M/s DGPS Survey.in,Hyderabad	1.DGPS make:Trimble SPS985 GNSS,R6	Survey Team Lead By Mr. DUVULURI RAVI	1-02-2016
		2.Survey Method: RTK BY OMNISTAR HP/XP		


Executive Engineer,
(R&B) Division, Peddapally

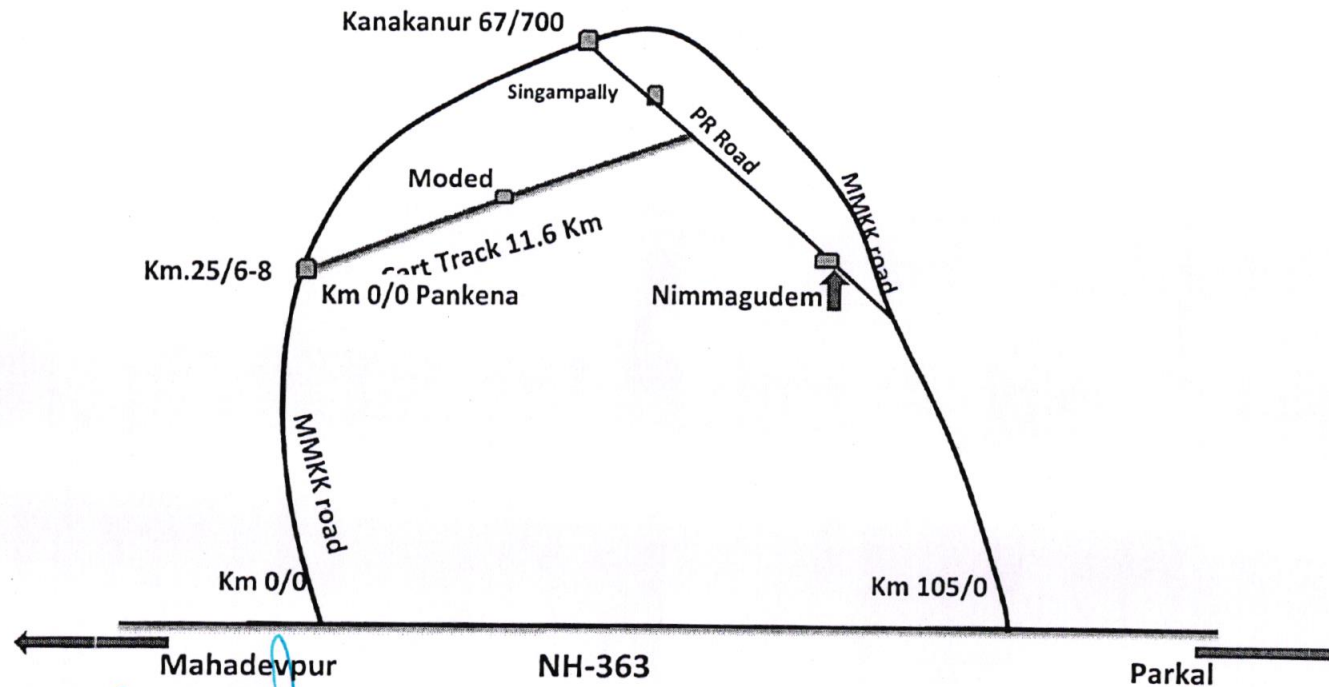

Superintending Engineer,
(R&B) Circle, Karimnagar

Countersigned


Engineer-in-Chief (R&B),
Rural Roads, Hyderabad.

ROUTE DIAGRAM

**Diversion of 17.50 Hectares of Forest Land in Karimnagar East Division
for Construction of Pankena to Kanakanur road from Km 0/0 to 12/600 in Karimnagar District ."**



[Signature]
Executive Engineer,
(R&B) Division, Peddapally

[Signature]
Superintending Engineer,
(R&B) Circle, Karimnagar

Countersigned

[Signature]
Engineer-in-Chief (R&B),
Rural Roads, Hyderabad.

LEGEND	
ITEM	PROPOSED
MDR road	
Proposed Road	
Village	