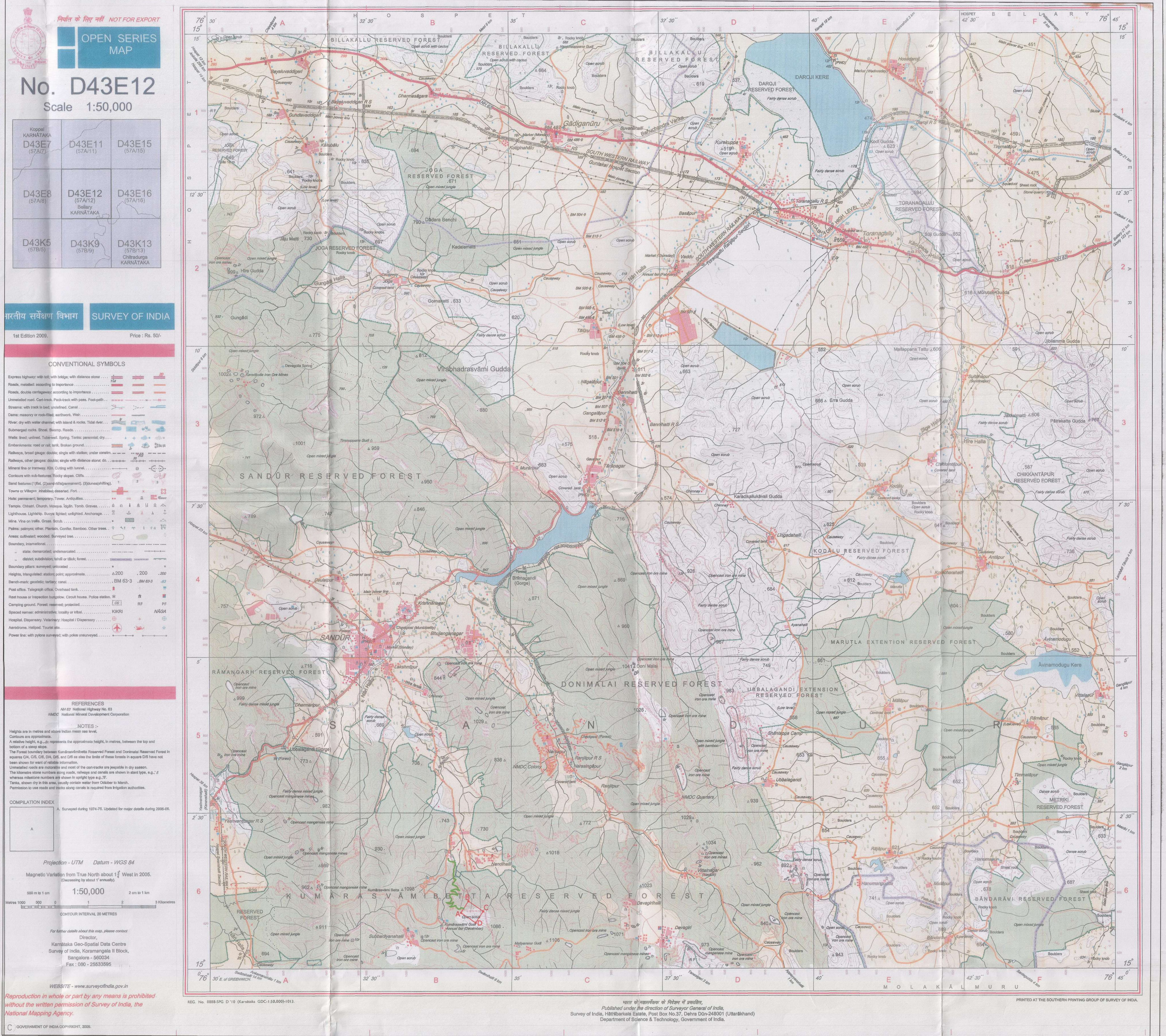
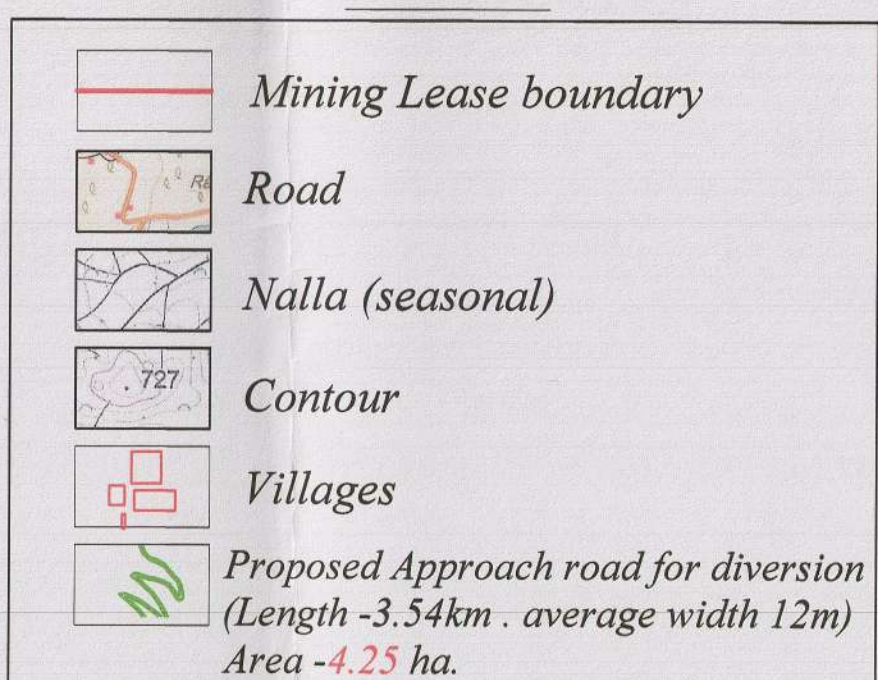


MAP SHOWING THE AREA PROPOSED FOR DIVERSION FOR APPROACH ROAD DULY MARKED IN SWAMYMALAI  
BLOCK RESERVED FOREST, SANDUR TALUK, BALLARI DISTRICT, KARNATAKA.

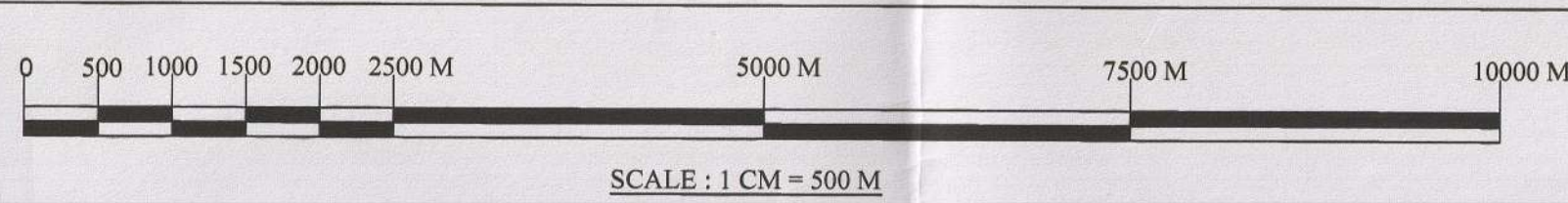


PLAN SHOWING THE AREA PROPOSED FOR  
DIVERSION DULY MARKED ON TOPO SHEET.

INDEX



SCALE - 1:50000



LESSEE	M/s.JSW STEEL LTD. (AFTER AUCTION)
PROJECT	MALAGOLLA IRON ORE MINE (NANDI MINE) S.M. Block, Sandur Taluk, Bellary District, Karnataka State.
M.L. AREA AS PER CEC SKETCH---	21.61 Ha., M.L. NO. 2313

Project Proponent  
JSW Steel Ltd.

ಶ್ರೀಮತಿ. ಜಯಶ್ರೀ  
ಮಾಲೀಕರಣ  
ಸಂಸ್ಥೆಯ  
ಪ್ರತಿನಿಧಿ

ಮುಖ್ಯ ಅಧಿಕಾರಿ  
ಸಂಸ್ಥೆಯ  
ಪ್ರತಿನಿಧಿ

Asst. Engineer  
Dept. of Mines & Geology  
HOSPET

Assistant Conservator of Forests  
& Technical Assistant to  
Deputy Conservator of Forests,  
Bellary.