

**FULL TITLE OF PROJECT:-** Diversion of 19.5896 ha Forest Land for Rehabilitation and Up-Gradation to Two Lane with Paved shoulder configuration & Strengthening of Padhar to Bijni ( Package –VA) from Km 180.00 to Km 202.815 ( Design Length 19.050 Km ) of NH-20 ( New NH-154 ) of Pathankot-Mandi Section in the State of Himachal Pradesh under the jurisdiction of Mandi Forest Division, Distt. Mandi H.P

**File No:** FP/HP/Road/154466/2022

**Date of Proposal:-** 05.07.2022

**CHECK SERIAL NO.20**


**LAND SUITABILITY CERTIFICATE (CA) BY THE DCF**

**(For the forest land to be diverted under FCA)**

This is to certify that 15 ha Land bearing Survey No. 53 A/13 namely **Thanda Magroo-I & II and Shushang** of Drang Forest Range in Mandi Forest Division which is identified for the site specific CA Plantation of 1100 plants in lieu of land to be diverted for **Rehabilitation and Up-Gradation to Two Lane with Paved shoulder configuration & Strengthening of Padhar to Bijni ( Package –VA) from Km 180.00 to Km 202.815 ( Design Length 19.050 Km ) of NH-20 ( New NH-154 ) of Pathankot-Mandi Section in the State of Himachal Pradesh under the jurisdiction of Mandi Forest Division, Distt. Mandi H.P** within the jurisdiction of Mandi Forest Division is suitable for plantation from Management point of view and is free from all sorts of encumbrances and encroachers.

**Date:-**  
**Place:- Mandi**

  
**Range Forest Officer**  
**Drang Forest Range**  
**Drang (H.P.)**

  
**(Vasu Doegar) IFS,**  
**Deputy Conservator of Forests,**  
**Mandi Forest Division, Mandi.H.P**

**FULL TITLE OF PROJECT:-** Diversion of 19.5896 ha Forest Land for Rehabilitation and Up-Gradation to Two Lane with Paved shoulder configuration & Strengthening of Padhar to Bijni ( Package –VA) from Km 180.00 to Km 202.815 ( Design Length 19.050 Km ) of NH-20 ( New NH-154 ) of Pathankot-Mandi Section in the State of Himachal Pradesh under the jurisdiction of Mandi Forest Division, Distt. Mandi H.P

File No: FP/HP/Road/154466/2022

Date of Proposal:- 05.07.2022

**CHECK SERIAL NO.20**

**LAND SUITABILITY CERTIFICATE (CA) BY THE DCF**

**(For the forest land to be diverted under FCA)**

This is to certify that 10 ha Land bearing Survey No. 53 A/14 namely Tung of Mandi Forest Range in Mandi Forest Division which is identified for the site specific CA Plantation of 1100 plants in lieu of land to be diverted for **Rehabilitation and Up-Gradation to Two Lane with Paved shoulder configuration & Strengthening of Padhar to Bijni ( Package –VA) from Km 180.00 to Km 202.815 ( Design Length 19.050 Km ) of NH-20 ( New NH-154 ) of Pathankot-Mandi Section in the State of Himachal Pradesh under the jurisdiction of Mandi Forest Division, Distt. Mandi H.P** within the jurisdiction of Mandi Forest Division is suitable for plantation from Management point of view and is free from all sorts of encumbrances and encroachers.

Date:- 20/3/2023  
Place:- Mandi

  
Range Forest Officer,  
Mandi, Forest Range

  
(Vasu Doegar) IES,  
Deputy Conservator of Forests,  
Mandi Forest Division, Mandi (H.P.)



3112

**FULL TITLE OF PROJECT:-** Diversion of 19.5896 ha Forest Land for Rehabilitation and Up-Gradation to Two Lane with Paved shoulder configuration & Strengthening of Padhar to Bijni ( Package –VA) from Km 180.00 to Km 202.815 ( Design Length 19.050 Km ) of NH-20 ( New NH-154 ) of Pathankot-Mandi Section in the State of Himachal Pradesh under the jurisdiction of Mandi Forest Division, Distt. Mandi H.P

File No: FP/HP/Road/154466/2022

Date of Proposal:- 05.07.2022

CHECK SERIAL NO.20

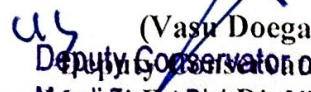
**LAND SUITABILITY CERTIFICATE (CA) BY THE DCF**

**(For the forest land to be diverted under FCA)**

This is to certify that 05 ha Land bearing Survey No. 53 A/14 namely **Sihnal** of Mandi Forest Range in Mandi Forest Division which is identified for the site specific CA Plantation of 1100 plants in lieu of land to be diverted for **Rehabilitation and Up-Gradation to Two Lane with Paved shoulder configuration & Strengthening of Padhar to Bijni ( Package –VA) from Km 180.00 to Km 202.815 ( Design Length 19.050 Km ) of NH-20 ( New NH-154 ) of Pathankot-Mandi Section in the State of Himachal Pradesh under the jurisdiction of Mandi Forest Division, Distt. Mandi H.P** within the jurisdiction of Mandi Forest Division is suitable for plantation from Management point of view and is free from all sorts of encumbrances and encroachers.

Date:- 20/3/2023  
Place:- Mandi

  
Range Forest Officer,  
Mandi, Forest Range

  
(Vasu Doegar) IFS,  
Deputy Conservator of Forests,  
Mandi Forest Division, Mandi (M.P.) Distt. H.P

**FULL TITLE OF PROJECT:-** Diversion of 19.5896 ha Forest Land for Rehabilitation and Up-Gradation to Two Lane with Paved shoulder configuration & Strengthening of Padhar to Bijni ( Package –VA) from Km 180.00 to Km 202.815 ( Design Length 19.050 Km ) of NH-20 ( New NH-154 ) of Pathankot-Mandi Section in the State of Himachal Pradesh under the jurisdiction of Mandi Forest Division, Distt. Mandi H.P

**File No:** FP/HP/Road/154466/2022

**Date of Proposal:-** 05.07.2022

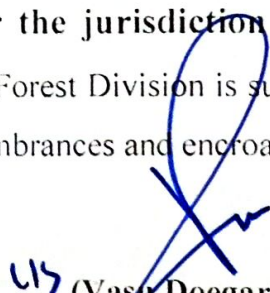
**CHECK SERIAL NO.20**

**LAND SUITABILITY CERTIFICATE (CA) BY THE DCF**

**(For the forest land to be diverted under FCA)**

This is to certify that 05 ha Land bearing Survey No. 53 E/2 namely **Bandhi** of Panarsa Forest Range in Mandi Forest Division which is identified for the site specific CA Plantation of 1100 plants in lieu of land to be diverted for **Rehabilitation and Up-Gradation to Two Lane with Paved shoulder configuration & Strengthening of Padhar to Bijni ( Package –VA) from Km 180.00 to Km 202.815 ( Design Length 19.050 Km ) of NH-20 ( New NH-154 ) of Pathankot-Mandi Section in the State of Himachal Pradesh under the jurisdiction of Mandi Forest Division, Distt. Mandi H.P** within the jurisdiction of Mandi Forest Division is suitable for plantation from Management point of view and is free from all sorts of encumbrances and encroachers.

**Date:-** 20/3/2023  
**Place:-** Mandi

  
(Vashu Doegar) IFS,  
Deputy Conservator of Forests,  
Mandi Forest Division, Mandi H.P

**FULL TITLE OF PROJECT:-** Diversion of 19.5896 ha Forest Land for Rehabilitation and Up-Gradation to Two Lane with Paved shoulder configuration & Strengthening of Padhar to Bijni ( Package –VA) from Km 180.00 to Km 202.815 ( Design Length 19.050 Km ) of NH-20 ( New NH-154 ) of Pathankot-Mandi Section in the State of Himachal Pradesh under the jurisdiction of Mandi Forest Division, Distt. Mandi H.P

**File No:** FP/HP/Road/154466/2022


**Date of Proposal:-** 05.07.2022

**CHECK SERIAL NO.20**

**LAND SUITABILITY CERTIFICATE (CA) BY THE DCF**

**(For the forest land to be diverted under FCA)**

This is to certify that 05 ha Land bearing Survey No. 53 E/2 namely **Baja** of Panarsa Forest Range in Mandi Forest Division which is identified for the site specific CA Plantation of 1100 plants in lieu of land to be diverted for **Rehabilitation and Up-Gradation to Two Lane with Paved shoulder configuration & Strengthening of Padhar to Bijni ( Package –VA) from Km 180.00 to Km 202.815 ( Design Length 19.050 Km ) of NH-20 ( New NH-154 ) of Pathankot-Mandi Section in the State of Himachal Pradesh under the jurisdiction of Mandi Forest Division, Distt. Mandi H.P** within the jurisdiction of Mandi Forest Division is suitable for plantation from Management point of view and is free from all sorts of encumbrances and encroachers.



(Vasu Doegar) IFS,  
Deputy Conservator of Forests,  
Mandi Forest Division, Mandi.H.P

**Date:-**

**Place:- Mandi**