

FORM - A

Form for seeking prior approval of Central Government under section 2 of the Forest(Conservation) Act, 1980 for
Diversion of fresh forest area

PART - I
(To be filled up by User Agency)

A. General Details**A-1. Project Details**

(i). Proposal No. : FP/KA/WATER/31862/2018

(ii). Name of Project for which Forest Land is required : For construction of Pump House & Pipeline for providing distribution & express feeder line of DWS to Gokarna & 7 other villages [water source from Gangavali River at Hillur Station], Honnavar Division in favour of the EE, RWS&S Dept., Karwar.

(iii). Short narrative of the proposal and Project/scheme for which the forest land is required :
Diversion of 0.3202 ha of forest land in SyNo 98 of Gundabala & 1.35 ha Non-forest land, Ankola Taluk, U.K.(D), Honnavar Division for construction of Pump House & Pipeline for providing distribution & express feeder line of DWS to Gokarna & 7 other villages [water source from Gangavali River at Hill

(iv). State : Karnataka

(v). Category of the Project : Drinking Water

(vi). Shape of forest land proposed to be diverted : Hybrid

(vii). Estimated cost of the Project(Rupees in lacs) : 2450

(viii). Total Area of Forest Land proposed for diversion(in ha.): 0.3202

(ix). Non-Forest Land required for this project(in ha.): 1.35

(x). Total period for which the forest land is proposed to be diverted(in years): 99

A-2. Details of User Agency


(i). Name : RURAL DRINKING WATER AND SANITATION DEPARTMENT

(ii). Address1 : Assistant Executive Engineer Rural Drinking Water and Sanitation Sub Division Kumta

(iii). Address2 : NIL

(iv). State : Karnataka

(v). District : Uttara Kannada


Assistant Executive Engineer,
Rural drinking water and Sanitation
Sub division Kumta

(vi). Pin : 581343

(vii). Landmark : Baggon Cross

(viii). Email address : aeerdwsd.kmt@gmail.com

(ix). Landline Telephone No. : 8386-223123

(x). Fax No. : 8386-

(xi). Mobile No. : 9482211349

(xii). Website (if any) : NIL

(xiii). Legal status of User Agency : State Government

A-3. Details of Person Making Application

(i). First Name: Mohan

(ii). Middle Name: Siddalingayya

(iii). Last Name: Nanjannavar

(iv). Gender: Male

(v). Designation: AEE

(vi). Address 1: Assistant Executive Engineer Rural Drinking Water and sanitation Department Sub Division Kumta

(vii). Address 2: NIL

(viii). State: Karnataka

(ix). District: Uttara Kannada

(x). Tehsil: Kumta


(xi). Pin: 581343

(xii). Landmark: Baggon Cross

(xiii). Email Address: aeerdwsd.kmt@gmail.com

(xiv). Landline Telephone No.: 8386-223123

(xv). Fax No.: NIL


Assistant Executive Engineer,
Rural drinking water and Sanitation
Sub division, Kumta

(xvi). Mobile No.: 9448470306

(xvii). Copy of documents in support of the competence/authority of the person making this application to make application on behalf of the User Agency:

B. Details of land required for the Project

B-1. Details of proposal seeking prior approval of Central Government under the Act for diversion of forest land for the Project already submitted in the past

List of proposal submitted in Past							
S.no	Proposal Status.	Proposal No.	Moef File No.	Area Proposed for Diversion(Ha.)	Area Diverted(Ha.)	Date of In-Principle Approval	Date of Final Approval
NIL							

B-2. Details of forest land proposed to be diverted

B-2.1 Details of Divisions involved

Details of Divisions involved			
S.no	Division Name	Forest Land(ha.)	Non-Forest Land(ha.)
1.	Honavar	0.3202	1.35

B-2.2 Details of Districts involved

District wise breakup			
S.no	District Name	Forest Land(ha.)	Non-Forest Land(ha.)
1.	Uttara Kannada	0.3202	1.35

B-2.3 Village wise breakup









Villages wise breakup			
S.no	Village	Forest Land(ha.)	Non-Forest Land(ha.)
1	Gundbal Village Sy No.98	0.3202	0
2	Gundbal, Morahalli, Mogate , Andale Village Sy No	0	0.8
3	Karebail,balale, Gundabala Village Sy No.	0	0.55

B-2.4 Component wise breakup

Component wise breakup			
S.no	Component	Forest Land(ha.)	Non-Forest Land(ha.)
1	Pipeline [L 2959 x W 1 Mtr]	0.2959	1.35
2	Pump House	0.0243	0

C.

Maps of forest land proposed to be diverted

Division 1. : Honavar																				
<p>(i). Area of forest land proposed to be diverted(in ha.) : 0.3202</p> <p>(ii). : Hybrid</p> <p>(a). No. of patches : One</p> <table border="1" style="width: 100%; border-collapse: collapse;"> <thead> <tr> <th colspan="3" style="text-align: center;">Patch wise details</th> </tr> <tr> <th style="width: 10%;">Patch No.</th> <th style="width: 40%;">Area of Patch(in ha.)</th> <th style="width: 50%;">Kml File of Patches</th> </tr> </thead> <tbody> <tr> <td style="text-align: center;">1.</td> <td style="text-align: center;">0.0243</td> <td style="text-align: center;">  View File </td> </tr> </tbody> </table> <p>(b). No. of Segments : One</p> <table border="1" style="width: 100%; border-collapse: collapse;"> <thead> <tr> <th colspan="3" style="text-align: center;">Segment wise details</th> </tr> <tr> <th style="width: 10%;">Segments</th> <th style="width: 40%;">Segment Area(in ha.)</th> <th style="width: 50%;">Kml File of Segments</th> </tr> </thead> <tbody> <tr> <td style="text-align: center;">1.</td> <td style="text-align: center;">0.2959</td> <td style="text-align: center;">  View File </td> </tr> </tbody> </table> <p>(iii). Copy of Survey of India Toposheet indicating boundary of forest land proposed to be diverted: </p> <p>(iv). Scanned copy of the Geo-referenced map of the forest land proposed to be diverted prepared by using GPS or Total Station: </p>			Patch wise details			Patch No.	Area of Patch(in ha.)	Kml File of Patches	1.	0.0243	 View File	Segment wise details			Segments	Segment Area(in ha.)	Kml File of Segments	1.	0.2959	 View File
Patch wise details																				
Patch No.	Area of Patch(in ha.)	Kml File of Patches																		
1.	0.0243	 View File																		
Segment wise details																				
Segments	Segment Area(in ha.)	Kml File of Segments																		
1.	0.2959	 View File																		

D. Justification for locating the Project in forest land and details of alternatives examined:

(i). Copy of note containing justification for locating the Project in forest land: 

(ii). Whether a copy of map indicating location of alternative examine is required to be provided:
No

(a). Reason for not providing such map Pipe line passing through all along the Road

E. Employment likely to be generated

(i). Whether the Project is likely to generate employment?: Yes


(ii). Permanent/Regular Employment(Number of persons): 0

(iii). Temporary Employment(Number of person-days): 15

F. Displacement of People due to the Project, if any

(i). Whether Project involves displacement?: No

G.


 Assistant Executive Engineer,
 Rural drinking water and Sanitation
 Sub division Kumta

Details of Cost-Benefit analysis for the Project

(i). Whether the Project requires Cost-Benefit analysis?: No

H. Status of Environmental Clearance

(i). Whether the Project requires Clearance under the Environment (Protection) Act 1986 ? : No

I. Status of Wildlife Clearance


(i). Whether the Project or a part thereof is located in any Protected Area or their Eco sensitive zone? : No

J. Applicability of special provisions governing Scheduled Areas

(i). Whether the Project or a part thereof is located in a Scheduled Area? : No

K. Status of settlement of rights under the Forest Rights Act, 2006 on the forest land proposed to be diverted

(i). Whether the process for settlement of Rights under the Forest Rights Acts 2006 on the forest land proposed to be diverted has been completed? : Yes

(a). Copy of documentry evidence in support of settlement of rights under the Forest Rights Act, 2006 on the forest land proposed to be diverted: 





L. Details of land identified for Compensatory Afforestation

(i). Whether non-forest or Revenue forest land is required to be provided by User Agency?: Not Applicable











(ii). Whether the area of non-forest land or Revenue forest land required to be provided by User Agency for raising Compensatory Afforestation is less than area of forest land proposed to be diverted ? : Not Applicable

(iii) . Reason for not providing Non-Forest Land: Not Applicable


Additional information Details

Documents		
S.No	Documents	Remarks
1		Alternative Alignment details
2		Component wise breakup details
3		Earlier FC approval Orders copy
4		Geo Referenced map

Assistant Executive Engineer,
Rural drinking water and Sanitation
Sub division Kumta

5		Google Map
6		Forest & Non Forest land GPS Coordinates
7		Maps
8		NOC for overlapping proposals
9		Administrative sanction of Project (ADM)
10		Permission Letter for laying of Pipe lines In SH by PWD department
11		RFOR application
12		Undertaking for Payment
13		combined Village map both Forest & Non forests
14		Undertaking for Payment of NPV & CA

Print page


Assistant Executive Engineer,
Rural drinking water and Sanitation
Sub division Kumta