



OFFICE OF THE EXECUTIVE ENGINEER, PMGSY
DIVISION RAMNAGAR

(Phone/Fax No.:- 01990-227211, E- Mail: - xenpmgsyrgr2@gmail.com)

The Wildlife Warden,
Kathua.

No.:- PMGSY/Div./Rgr./2577-79

Dated :- 19/03/2021

Subject :- Proposal No. FP/JK/ROAD/46670/2020 dated 23-06-2020 regarding seeking Forest clearance for Construction of Road from Sumwal to Sarail Choa (JK14-402).

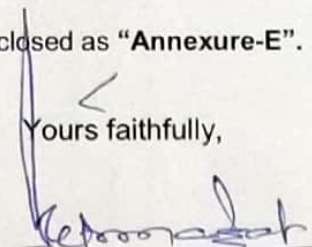
Reference:- EDS No. FP/JK/ROAD/46670/2020 dated 19-03-2021.

Sir,

As per the EDS No. mentioned above and received through Parivesh Portal dated 19-03-2021, the requisite documents sought including the replies to various observations is submitted as under:-

1. The muck disposal plan as required is enclosed as "Annexure-A".
2. The Layout Plan with dimensions as required is enclosed as "Annexure-B".
3. The Calculation Sheet showing Area of Forest Land involved as required is enclosed as "Annexure-C".
4. The User agency Check List as per the required format is submitted and enclosed as "Annexure-D".
5. The Authority Letter in the name of Sh. Satish Bhagat is enclosed as "Annexure-E".

Yours faithfully,


(Er. Satish Bhagat)

Executive Engineer,
PMGSY Division,
Ramnagar.

Executive Engineer
P.M.G.S.Y. Division
Ramnagar

Copy to the:-

1. Chief Engineer PMGSY (JKRRDA) Jammu for favour of information please.
2. Superintending Engineer PMGSY Circle Reasi for favour of information please.

Annexure - A

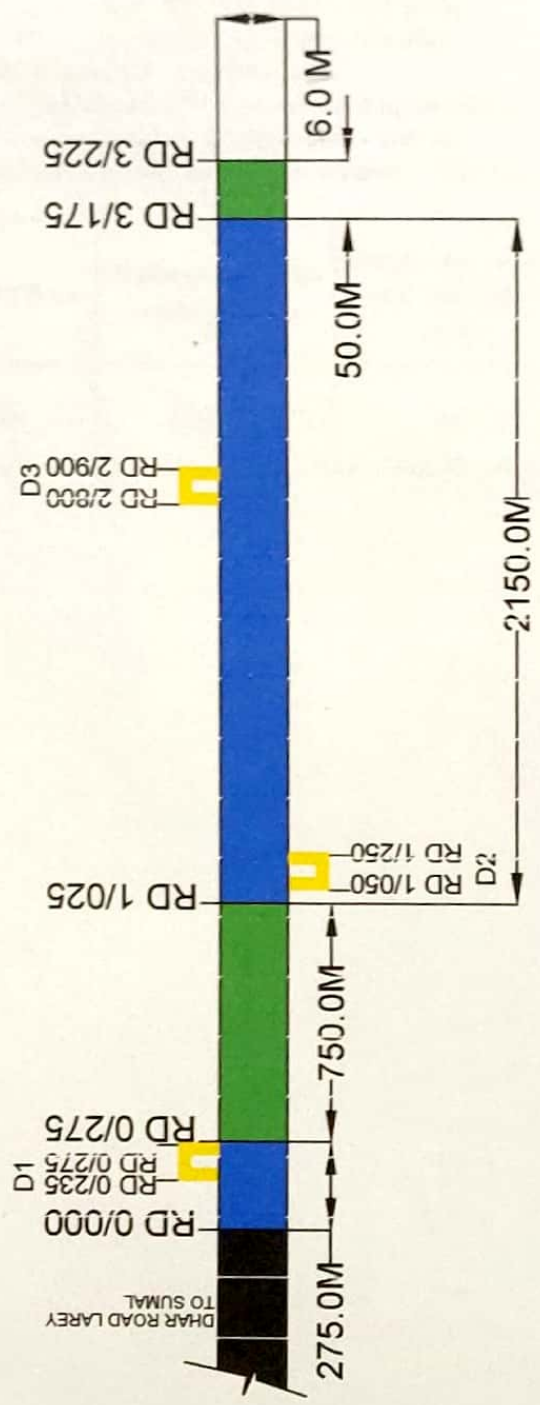
Statement Showing the Details of Muck Disposal Plan of Road From Sumwal To Sarail Choa						
S No	RD (Forest Land)	Length of Road in Forest (m)	Quantity of muck generated (cum)	Quantity of Muck To Be Used In Road Construction (30 % Stone + 30 % Soil) (cum)	Quantity of muck to be Dumped (cum)	Remarks
1	0/275 - 1/025	750	13478	8087	5391	
2	3/175 - 3/225	50	1145	687	458	
Total		800	14623	8774	5849	

Thus 8774 cum Quantity of muck produced will be used for filling behind the retaining walls and Stones from cutting will be stacked and reused for R/Walls and B/Walls. Rest 5849 cum will be dumped at dumping sites for which an area of 0.41 Ha has been proposed.

Statement Showing the Details of Disposal of Muck on Road from Sumwal to Sarail Choa					
S No	Location of Dumping Place	Length, Width of Dumping Place (Area in sqm)	Height of Dump Expected (m)	Quantity of Muck that can be Disposed (cum)	Remarks
(1)	(2)	(3)	(4)	(5) = (3) x (4)	(6)
1	0/235	40x10 = 400	2	800	
2	1/050	200x12.5 = 2500	1.5	3750	
3	2/800	100x12 = 1200	1.1	1320	
Total				5870	

K. S. Singh
Executive Engineer
PMGSY Division
Ramnagar
P.M.G.S.Y. Division
Ramnagar

LAYOUT PLAN FOR CONSTRUCTION OF ROAD FROM SUMWAL TO SARAIL CHOA
UNDER PACKAGE NO. JK14-402, STAGE-1st, PHASE-X, LENGTH=3.225KM PMGSY BLOCK MAJALTA,
DISTRICT UDHAMPUR



[Signature]
Executive Engineer
P.M.G.S.Y. Division
Ramnagar

LEGEND:-

1.	FOREST LAND (6 M Wide)
2.	PRIVATE LAND
3.	DUMPING POINT
4.	OTHER ROAD


FOREST AREA DETAILS		LENGTH X WIDTH	AREA
RD 0/275	TO 1/025	750M X 6M	4500 M ²
RD 3/175	TO 3/225	50M X 6M	300 M ²
TOTAL -A			4800 M ² OR 0.48 HECTARES

Annexure - C

Calculation Sheet for Construction of Road from Sumwal to Sarail Choa (JK14-402)

- a) Total Length of Road = 3225 meter
Width of Road = 6.000 meter
Total area involved of Road within protected area = $3225 \times 6 = 19350$ sqm
- b) Dumping Sites :-
i) RD 0/235 (Non Forest Private Land) = $40 \text{ m} \times 10 \text{ m} = 400$ sqm
ii) RD 1/050 (Non Forest Private Land) = $200 \text{ m} \times 12.5 \text{ m} = 2500$ sqm
iii) RD 2/800 (Non Forest Private Land) = $100 \text{ m} \times 12 \text{ m} = 1200$ sqm
- c) Total Project area involved within protected area = $19350 + 400 + 2500 + 1200 = 23450$ sqm = **2.345 ha**
- d) Forest Land involved from RD 0/275 to 1/025 = 750 meter
Forest Land involved from RD 3/175 to 3/225 = 50 meter
- e) Total Forest Land involved in road = 800 meter
Forest area involved in road = $800 \text{ m} \times 6 \text{ m} = 4800$ sqm = **0.48 ha**
- f) Total forest area involved within protected area = **0.48 ha**
- g) Total non forest area involved within protected area = $2.345 \text{ ha} - 0.48 \text{ ha} = 1.865 \text{ ha}$

S No	Total Project Area	Project area under protected area	Project area under non - protected area	Forest Area involved in project within protected area	Non Forest Area involved in project within protected area
1	2.345 ha	2.345 ha	Nil	0.48 ha	1.865 ha


Executive Engineer

PMGSY Division

Ramnagar

P.M.G.S.Y. Division
Ramnagar

(To be uploaded as additional
Document in Part-I)

CHECKLIST


Name of the Proposal :- Construction of Road from Sumwal to Sarail Choa (JK14-402)

Division :- Kathua Wildlife

User Agency :- Executive Engineer PMGSY Division Ramnagar

S No.	Particulars	Document enclosed (Yes/No)
1	Register online through the portal "parivesh.nic.in"	Yes
2	Fill the Form-A Part-I (extent of proposed area for diversion to be preferably in two digits after decimal)	Yes
3	Upload authorization letter to the person submitting application on Parivesh portal by the competent authority of the user agency. ID Card, Pan Card etc not to be uploaded.	Yes
4	Upload coloured Survey of India Toposheet Map of the project site/forest land to be diverted, or any suitable map with legend authenticated by the representative of DFO (Territorial) and Project Authority.	Yes
5	Upload KML file of the forest land to be diverted under the project. KML of Non - Forest Land (NFL) in different shade to be uploaded, if necessary.	Yes
6	Upload Geo-reference map showing GPS Coordinates of the forest land proposed for diversion	Yes
7	Upload Justification for locating the project on forest land.	Yes
8	Upload original copy of the communication addressed to the concerned Deputy Commissioner for recognition and vesting of forest rights in accordance with the provisions of the Scheduled Tribes and Other Traditional Forest Dwellers (Recognition of Forest Rights) Act, 2006 (2 of 2007) for the entire forest land indicated in the proposal.	Yes
9	Additional documents:	
	i) Brief Project Note (covering the main features of the proposal, particularly, its implication on environment/forest and mitigation measures like construction of retaining/breast walls and number of people to be benefited from the project)	Yes
	ii) Approval of the project by the competent authority.	Yes

Divisional Forest Officer


User Agency
Executive Engineer
P.M.G.S.Y. Division
Ramnagar



OFFICE OF THE SUPERINTENDING ENGINEER
PMGSY CIRCLE REASI

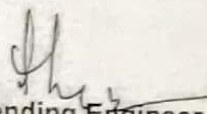
Sub:- Authority Letter

This office authorizes Sh. Satish Bhagat Executive Engineer PMGSY Division Ramnagar for signing the hard copies and submission of Forest/Wildlife compensation case of following road under PMGSY:-

1. Construction of Road from Sumwal to Sarail Choa.


No:- SE/PMGSY/R/2020-21/ 1498


Dated:- 31-08-2020


Superintending Engineer,
PMGSY Circle,
Reasi.

Copy to the:-

1. Sh. Satish Bhagat Executive Engineer PMGSY Division Ramnagar for information.


Assistant Executive Engineer
PMGSY Sub Div. Majala


Executive Engineer
P.M.G.S.Y. Division
Ramnagar