

PART-II

(To be filled by the concerned Deputy Conservator of Forest)

State Serial No. of proposal : MP-0323/2019

1. Location of the project/Scheme : Madhya Pradesh

- (i) State / Union Territory : Madhya Pradesh
(ii) District : Mandla
(iii) Forest Division : Mandla East(T)
(iv) Area of forest land proposed for diversion (in ha.) : 14.193
(v) Category : Transmission Line

2. Legal status of forest land proposed for diversion :

S. No.	Division	Forest Land(ha.)	Legal Status
1	Mandla East(T)	14.193	Reserved Forest

Division 1. : Mandla East(T)

3. District wise area to be diverted in the division :

S. No.	District	Area(ha.)
1	Mandla	14.193

4. Details of Vegetation available in the forest land proposed for diversion :

(i) Density of vegetation

S. No.	Area(in ha.)	Density	Eco-Class
1	7.3062	0.5	Eco 4
2	6.887	0.5	Eco 4

(ii) Species-wise local/scientific names and girth-wise enumeration of trees at FRL :

S. No.	Scientific Name	Local Name	(0-30)cm.	(31-60)cm.	(61-90)cm.	(91-120)cm.	(121-150)cm.	(>150)cm.
1	Butea Monosperma	Palash	9	4	1	1	0	0
2	Others	Gunja	0	1	2	1	3	2
3	Others	Mundi	0	0	0	0	0	2
4	Diasporus Melanoxylon	Tendu	23	19	6	0	0	1
5	Anogeissus latifolia	Lendiya	0	1	2	3	3	3
6	Pterocarpus Marsupium	Bija	0	0	0	0	1	5
7	Terminalia Bellarica	Bahera	0	0	0	1	3	0
8	Anogeissus latifolia	Dhava	0	1	1	0	3	0
9	Cassia Fistula	Amaltas	1	0	0	0	0	0
10	Adina cordifolia	Haldu	0	2	0	2	0	2
11	Terminalia Chebula	Harra	0	0	0	0	0	1
12	Others	Koke	0	0	0	1	0	0
13	Careya arborea	Kumhi	0	0	0	0	1	0
14	Others	Kashi	0	0	0	0	0	1
15	Schleichera oleosa	Kusum	0	2	0	0	0	0
16	Eucalyptus spp	Neelgiri	0	0	0	0	1	0
17	Terminalia Arjuna	Arjun	0	4	1	1	1	3

18	Bombax Ceiba	Semar	0	1	0	0	0	0
19	Terminalia Tomentosa	Saja	1	5	9	6	5	4
20	Tectona Grandis	Sagaun	32	55	10	0	0	0
21	Terminalia Tomentosa	Saja	2	13	33	33	23	17
22	Adina cordifolia	Haldu	1	6	6	5	2	4
23	Mitragyna parvifolia	Mundi	0	0	3	0	6	14
24	Anogeissus latifolia	Dhava	0	3	11	6	4	6
25	Lagerstroemia Parviflora	Lediya	16	12	1	1	2	5
26	Terminalia Arjuna	Arjun	12	12	11	11	7	18
27	Butea Monosperma	Palash	17	59	73	33	22	5
28	Madhuca indica	Mahua	0	0	0	4	2	7
29	Cassia Fistula	Amaltas	5	0	0	0	0	0
30	Schleichera oleosa	Kosum	0	1	1	0	0	2
31	Semecarpus Anacardium	Bhilwa	0	1	0	0	0	0
32	Syzigium Cumini	Jamun	15	30	10	5	4	13
33	Aegle Marmelos	Bel	0	1	0	1	0	0
34	Diospyros Melanoxylon	Tendu	40	29	0	2	0	1
35	Tamarindus Indica	Imli	0	0	0	0	1	0
36	Randia dumetorum	Menhar	0	0	1	0	0	0
37	Terminalia Bellarica	Bahera	1	0	1	0	0	1
38	Others	Gunja	0	0	2	1	3	5
39	Terminalia Chebula	Harra	0	1	2	0	2	1
40	Grewia Tiliaefolia	Dhabni	0	0	0	0	0	1
41	Flacourtia indica	Kakai	0	1	1	0	0	1
42	Others	Pakar	0	0	0	0	0	1
43	Casearia graveolens	Girchi	0	0	0	1	0	0
44	Ficus Bengalensis	Bargad	0	0	0	0	0	1
45	Ficus Religiosa	Pipal	0	0	0	0	0	1
46	Others	Umar	3	1	0	1	0	6
47	Others	Ghari	0	2	4	3	2	4
48	Others	Ghui	0	0	1	0	0	1

5. Working plan prescription for the forest land proposed for diversion : No Data

6. Brief note on vulnerability of the forest area to erosion : No

7. Approximate distance of the proposed site for diversion from boundary of forest(in km.) : 0

8. Significance of the forest land proposed for diversion from wildlife point of view :

(i). Details of wildlife present in and around the forest land proposed for diversion : No

(ii). Whether forms part of national park, wildlife sanctuary, biosphere reserve, tiger reserve, elephant corridor, wildlife migration corridor etc. : No

(iii). Whether the forest land proposed for diversion is located within eco-sensitive zone(ESZ) of the Protected Area notified under Wildlife(Protection) Act, 1972 (Note: In case, ESZ of a Protected Area is not notified, then, 10kms distance from boundary of the Protected Area should be treated as ESZ): Yes

Details of Protected Area and comments on the impact of Project on the ESZ : As per Field Director, Kanha Tiger Reserve Mandla letter no. 1004 dt. 16-03-2021 there will be no adverse effect in forest area due to Electric line projec

- (iv). Whether any national park, wildlife sanctuary, biosphere reserve, tiger reserve, elephant corridor, wildlife migration corridor etc., is located within 1 Km. from boundary of the forest land proposed for diversion : No

- (v). Whether any rare/endangered/unique species of flora and fauna found in the area : No

9. Details of any protected archaeological/heritage site/defence establishment or any other important monument located in the area, if any :

- (i). Whether any protected archaeological/heritage site/defence establishment or any other important monument is located in the area : No

10. Comment as to the reasonability of the extent of the forest land proposed for diversion :

- (i). Whether the requirement of forest land as proposed by the user agency is unavoidable and bare minimum for the project : Yes

11. Details of violation(s), if any ,committed :



- (i). Whether any work in violation of the Act or guidelines issued under the Act has been carried out : No

12. Whether work in violation is still in progres(Yes/No) : No Data


13. Details of compensatory afforestation scheme :

- (i). Patch wise details for Degraded Area (To be earmarked by DFO)

- (i). Total Financial Outlay for C.A(lacs): 299.34628

Patch Wise Details						
S.no	Patch No.	Area(ha.)	Name of PF/RF	Range	Compartment No	Uploaded KML file of patch
1	1	30	RF	Rithi	RF 165	 View file
2	2	60	Orange Area	Bahoriband	O-549	 View file

- (ii). Copy of CA scheme details:

- (iii). Scanned copy of the Geo-referenced map of the forest land proposed for C.A. prepared by using DGPS or Total Station: 

- (iv). Copy of Survey of India Toposheet Indicating boundary of forest land proposed for C.A.: 


Additional Information Details :

S. No.	Documents	Remarks
	NIL	

14. District Profile :

S.no	District Name	Geographical area of the district (in ha.)	Forest area of the district (in ha.)	Total forest area diverted since 1980 (in ha.)	No. of Approved Cases	Forest Land including penal C.A. (in ha.)	Progress of compensatory afforestation as on(date)	A) Forest land (in ha.)	B) Non-forest land (in ha.)
1	Mandla	965559	113040.60	302.23	18	1.47	31/03/2020	0	5.06

15. Site Inspection report of the DFO/CCF/Nodal Officer highlighting Important facts pertaining to the forest land :

Division Name	Circle	Site Inspected By	Whether site inspected	No. of times site visited	Site inspection report	Date of visit
Mandla East(T)	Jabalpur(T)	DFO	Yes	One		04/07/2020
		Nodal Officer	No		No Data	

(Specific recommendation of the DFO/CCF/Nodal Officer with(Part II,III & Part IV))

16. Specific recommendation of the DFO/CCF/Nodal Officer for acceptance or otherwise of the proposal with reason :

Division	Circle	Recommendation By	Recommendation	Reason	Letter	Whether CF agreed
Mandla East(T)	Jabalpur(T)	DFO	Recommended	Recommended due to Utility of Electricity for the villagers.		
	Jabalpur(T)	CF	Recommended	Recommended due to Utility of Electricity for the villagers.		Yes
		Nodal Officer	Recommended	Recommended		

Specific recommendation of the State Government(Part V)

17. Specific recommendation of the State Government for acceptance or otherwise of the proposal with reason (Part V) :

State	Recommendation By	Recommendation	Recommendation Date	Remarks	Signing Authority	Notification	Recommendation Letter
Madhya Pradesh	State Secretary	Recommended	28/11/2020		State Govt. Officer	No Data	

Print page

वन मण्डल अधिकारी
पर्व सा.वन मण्डल.