


Map of LILO of 400KV Bamnauli - Jhatikara T/L at Dwarka

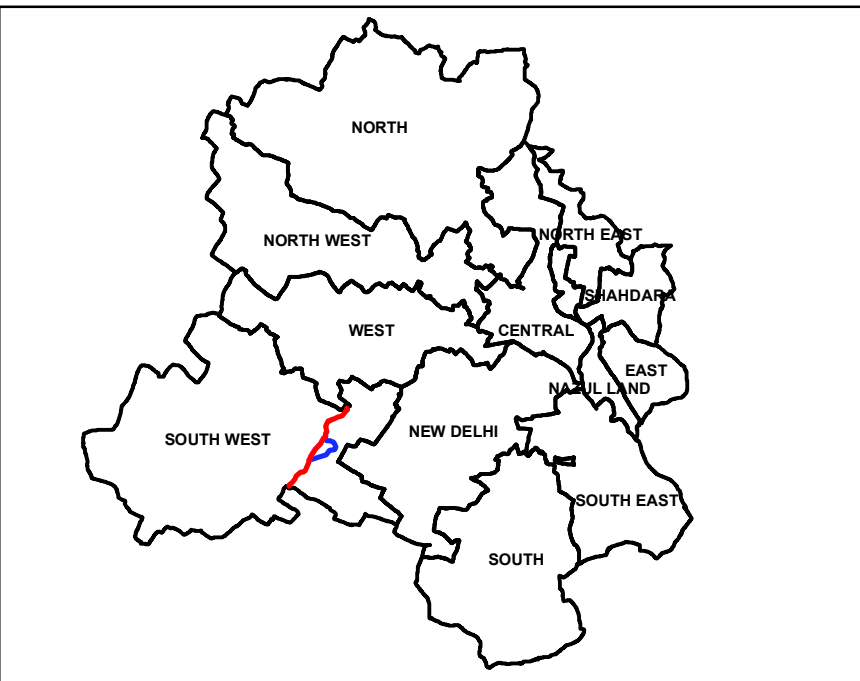
गोपनीय
केवल विभागीय प्रयोग हेतु
निर्वात के लिए नहीं

CONFIDENTIAL
FOR DEPARTMENTAL USE ONLY
NOT FOR EXPORT



Legend

- Reference Point
- 400 KV Line (Original Route)
- Alternate Route 1
- Alternate Route 2
- Path Measure
- 220KV D/C Line
- Pocket inside Forest Land



ADMINISTRATIVE INDEX

ONLY LIMITED DETAILS HAVE BEEN SHOWN

Projection - UTM Datum - WGS 84



1:10,000

For further details about this map, please contact

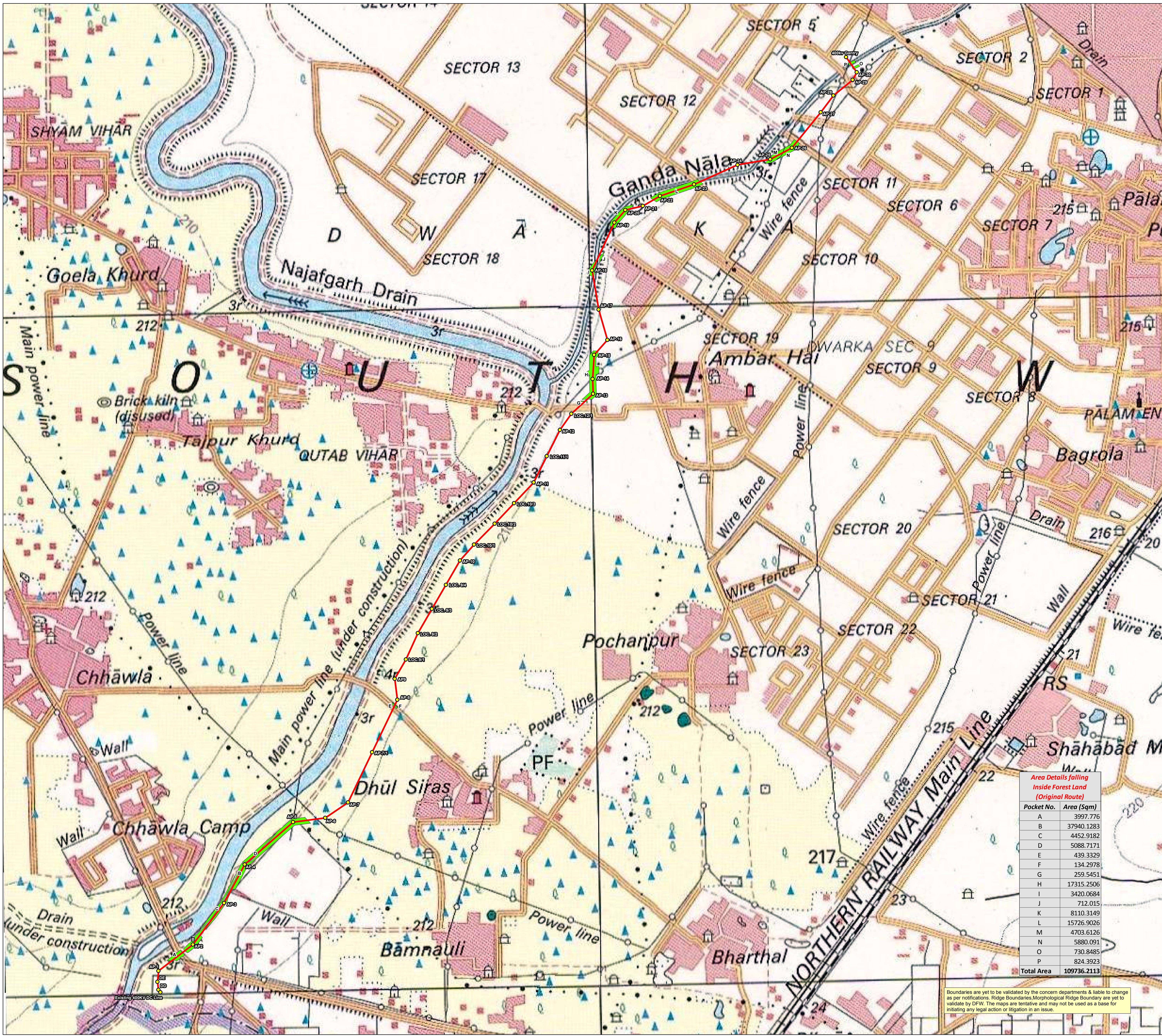
Managing Director
Geospatial Delhi Limited
(A Govt. of NCT of Delhi Company)
3rd Level, 'C' Wing, Vasant Bhawan - II,
Civil Lines, New Delhi - 110054
www.gsdli.org.in

Reproduction in whole or part by any means is prohibited
without the written permission of GSDL.

GSDL is providing the map/data which is
generated through technological means and
accurate to a particular extent only.

The responsibility of validation lies with the department concerned.

© DELHI GOVERNMENT COPYRIGHT, 2012



Area Details falling Inside Forest Land (Original Route)	
Pocket No.	Area (Sqm)
A	3997.776
B	37940.1283
C	4452.9182
D	5088.7171
E	439.3329
F	134.2978
G	259.5451
H	17315.2506
I	3420.0684
J	712.015
K	8110.3149
L	15726.9026
M	4703.6126
N	5880.091
O	730.8485
P	824.3923
Total Area	109736.2113

Boundaries are yet to be validated by the concern departments & liable to change
as per notifications. Ridge Boundaries, Morphological Ridge Boundary are yet to
be validated by DFW. The maps are tentative and may not be used as a base for
initiating any legal action or litigation in an issue.