

PART-II

(To be filled by the concerned Deputy Conservator of Forest)

State Serial No. of proposal : JH-02/2023

1. Location of the project/Scheme : Jharkhand

- (i) State / Union Territory : Jharkhand
- (ii) District : Purbi Singhbhum
- (iii) Forest Division : Jamshedpur
- (iv) Area of forest land proposed for diversion (in ha.) : 65.52
- (v) Category of the Proposal: Mining

2. Legal status of forest land proposed for diversion :

S. No.	Division	Forest Land(ha.)	Legal Status
1	Jamshedpur	9.42	Protected Forest
2	Jamshedpur	56.1	Reserved Forest
Total		65.52	

Division 1. : Jamshedpur

3. District wise area to be diverted in the division :

S. No.	District	Area(ha.)
1	Purbi Singhbhum	65.52
Total		65.52

4. Details of Vegetation available in the forest land proposed for diversion :

(i) Density of vegetation

S. No.	Area(in ha.)	Density	Eco-Class
1	65.52	0.45	Eco 3
Total.	65.52		

(ii) Species-wise local/scientific names and girth-wise enumeration of trees at FRL :

S. No.	Scientific Name	Local Name	(0-30)cm.	(31-60)cm.	(61-90)cm.	(91-120)cm.	(121-150)cm.	(>150)cm.
1	Others	NA	0	0	0	0	0	0
Total			0	0	0	0	0	0
Sub Total (No of Trees.)			0					

5. Working plan prescription for the forest land proposed for diversion : No Data

6. Brief note on vulnerability of the forest area to erosion :

Since forest land proposed to be diverted is for underground mining Only, no surface erosion is being anticipated on account of the said activity.

7. Approximate distance of the proposed site for diversion from boundary of forest(in km.) : 0

8. Significance of the forest land proposed for diversion from wildlife point of view :

- (i) Details of wildlife present in and around the forest land proposed for diversion : Bat, Bear, Peacock, Hyaena, Jackal, Jungle Cat, Elephant, Hare, Langur, Mouse, Cobra, Rock Python, Karait, etc.
- (ii) Whether forms part of national park, wildlife sanctuary, biosphere reserve, tiger reserve, elephant corridor, wildlife migration corridor etc. : No

MAMTA PRIYADARSHI
Divisional Forest Officer
Jamshedpur Forest Division
Jamshedpur

- (iii). Whether the forest land proposed for diversion is located within eco-sensitive zone(ESZ) of the Protected Area notified under Wildlife(Protection) Act,1972 (Note: In case, ESZ of a Protected Area is not notified,then,10kms distance from boundary of the Protected Area should be treated as ESZ): No
- (iv). Whether any national park, wildlife sanctuary, biosphere reserve, tiger reserve, elephant corridor, wildlife migration corridor etc., is located within 1 Km. from boundary of the forest land proposed for diversion : No
- (v). Whether any rare/endangered/unique species of flora and fauna found in the area : Yes

9.

Details of any protected archaeological/heritage site/defence establishment or any other important monument located in the area, if any :

- (i). Whether any protected archaeological/heritage site/defence establishment or any other important monument is located in the area : No

10. Comment as to the reasonability of the extent of the forest land proposed for diversion :

- (i). Whether the requirement of forest land as proposed by the user agency is unavoidable and bare minimum for the project : Yes

11. Details of violation(s), if any ,committed :

- (i). Whether any work in violation of the Act or guidelines issued under the Act has been carried out : No

















12. Whether work in violation is still in progres(Yes/No) : No Data

13. Details of compensatory afforestation scheme :

- (i). Patch wise details for Degraded Area (To be earmarked by DFO)
- (i). Total Financial Outlay for C.A(lacs):

Patch Wise Details						
S.no	Patch No.	Area(ha.)	Name of PF/RF	Range	Compartment No	Uploaded KML file of patch
NO Data						

Additional information Details :


S. No.	Documents	Remarks
1		Acknowledgement slip
2		Approved letter
3		Site Specific Wildlife Conservation Plan
4		Net Present Value
5		Compensatory Afforestation Guideline
6		Part - II
7		Undertaking for payment of NPV
8		FRA Guideline
9		Land Schedule
10		Authorization
11		Cost Benefit Analysis Report
12		MMGC Report
13		Undertaking for minimum use of Forest Land
14		Part - I
15		Undertaking for payment of Additional NPV
16		Details of Forest Density

MAMTA PRIYADARSHI
Divisional Forest Officer
Jamshedpur Forest Division
Jamshedpur

14. District Profile :


S.no	District Name	Geographical area of the district (in ha.)	Forest area of the district (in ha.)	Total forest area diverted since 1980 (in ha.)	No. of Approved Cases	Forest Land including penal C.A. (in ha.)	Progress of compensatory afforestation as on(date)	A) Forest land (in ha.)	B) Non-forest land (in ha.)
1	Purbi Singhbhum	353300	108069	1535.4165	23	1157.05	15/03/2023	935.42	194.54

15. Site inspection report of the DFO/CCF/Nodal Officer highlighting important facts pertaining to the forest land :

Division Name	Circle	Site inspected By	Whether site inspected	No. of times site visited	Site inspection report	Date of visit
Jamshedpur	Jamshedpur	DFO	Yes	One		14/03/2023

(Specific recommendation of the DFO/CCF/Nodal Officer with(Part II,III & Part IV))

16. Specific recommendation of the DFO/CCF/Nodal Officer for acceptance or otherwise of the proposal with reason :

Division	Circle	Recommendation By	Recommendation	Reason	Letter	Whether CF agreed
Jamshedpur	Jamshedpur	DFO	Recommended	As mining is a site specific activity, as such to continue Underground Mining operations, further diversion of balance 65.52 ha Forest Land within the Surda Mining Lease of 388.65 ha is essential		

Print page


MAMTA PRIYADARSHI
 Divisional Forest Officer
 Jamshedpur Forest Division
 Jamshedpur