

**CHECK-LIST**  
**OF**  
**DOCUMENTS/INFORMATION REQUIRED FOR PROPOSAL**  
**FOR DIVERSION OF FOREST LAND FOR NON FORESTRY USE**  
**UNDER FOREST (CONSERVATION) ACT, 1980**

**FOR STAGE-I APPROVALS**

**I Documents/Information Required for All Proposals**

S.No.	Name of the Document (s)	Provided or Not	If not Provided Why?	Page Number
1	Check-list of the project proposal	Yes		1-7
2	Demand letter of the project authority/ applicant, if submitted.	No	-	-
3	Main application form from Part-I to V as prescribed in the Rules under the FCA with all its columns duly filled up and signed by the competent authority with date, place and official seal. All the information in <b>Part-I of Form-A</b> including item-wise breakup of the forest area required, must be given in the form itself by expanding the columns	Yes		8-14
4	Detailed note on the project. It must include the information regarding the number of villages and number of persons to be benefited from the project including employment generation.	Yes		15
5	Map of the project site/forest area required clearly showing forest boundaries and adjoining areas with their land use in distinct colours in 1:50000 or any suitable scale on original Survey of India topo sheet. If the area is very small, in addition to above, an index map may be submitted showing forest boundaries and a location map on a larger scale with land use of the area required duly signed by DFO/CF concerned.	Yes		16-17
6	Layout plan of project site approved by competent authority. In case of linear diversion of forest land, linear map or a diagrammatic map of the project site should be enclosed.	Yes		18



7	Statement showing the details of forest area involved i.e. Survey No. /Coupe No. /Compartment No., etc., and item-wise breakup of the forest area proposed for diversion duly signed by DFO (in the prescribed format).	yes	—	19
8	Statement showing the details of non-forest area involved in the proposal (in the prescribed format).	yes	—	20
9	Certificate from the Collector/Deputy Commissioner that no alternative suitable non-forest land is available for the project in question.	yes	—	21
10	Justification for locating the project in forest area to be submitted by User Agency and countersigned by DFO.	yes	—	22
11	Certificate for minimum use of forest land to be submitted by the User Agency, giving details of area and trees involved in the alternatives examined and reasons for their rejection duly countersigned by DFO (in the prescribed format).	yes	—	23
12	Undertaking by the User Agency to bear the cost of compensatory afforestation duly counter signed by the DFO (in the prescribed format).	yes	—	24
13	Undertaking by the User Agency to pay the Net Present Value (NPV) of the forest land involved duly countersigned by DFO (in the prescribed format).	yes	—	25
	Undertaking by the User Agency to pay the Additional Net Present Value (NPV), if any, of the forest land involved duly countersigned by DFO (in the prescribed format) as decided at a later date as per the decision of the Supreme Court.	yes	—	26
14	<p>A certificate from the competent authority in the State in the prescribed (vide MoEF letter No. 11-9/98-FC (pt.) dated 5<sup>th</sup> July 2013) format that all forest rights under the Forest Rights Act, 2006 have been settled in respect of the forest area proposed for diversion, wherever applicable.</p> <p>In case, the process for settlement of rights under FRA has not been initiated, grant of stage-I approval under the FCA to the proposal will be considered only if a certificate from the competent authority concerned, clearly stating that the process for settlement of rights under the FRA has not been initiated along with evidences</p>	yes	—	27-34



	supporting that settlement of rights under the FRA will be initiated and completed before the final approval, is enclosed with the proposal (vide F. No. 11-179/2012-FC Dated: December 20, 2013).			
15	Species-wise and girth class-wise enumeration list and abstract of trees ( <i>abstract to be given at the end of the list</i> ) standing on the forest area in question neatly typed or computerized and duly signed by DFO.			
16	Site inspection report of the forest area involved in the project proposal by the DFO concerned or higher level forest officer in prescribed format ( <i>in the prescribed format</i> ).	yes		35
17	Details of non-forest land/degraded forest area identified for compensatory afforestation viz. Survey No./ Compartment No./Khasra No./Khatoni No., Village, Tehsil, District, etc., along with map in appropriate scale showing the boundaries of adjoining forest areas with their use in distinct colours ( <i>in the prescribed format</i> ).	yes		36-39
18	Detailed scheme for compensatory afforestation on identified non-forest area/degraded forest area, as the case may be, at prevalent wage rates duly signed by DFO and countersigned by the CF concerned. The CA scheme must include all the technical details, details of work schedule, total financial outlay and proposed monitoring mechanism ( <i>in the prescribed format</i> ).	yes		40
19	Certificate from the DFO, that non-forest land selected for compensatory afforestation is in a compact block and contiguous to forest area or in close proximity of forest area and suitable from the management and protection point of view.	yes		
20	Suitability certificate from the Divisional Forest Officer that the land identified for compensatory afforestation is suitable for raising plantation ( <i>in the prescribed format</i> ).	yes		41
21	Certificate from the Chief Secretary regarding non-availability of non-forest land in the state for raising compensatory afforestation, wherever applicable. This certificate will be based on the certificate signed by the DFO and Deputy Commissioner/Collector of the district concerned about non-availability of such non-forest land.	yes		42
22	In case of proposal which requires entry/exit through Protected Forest strips along			



4

	roads/railway lines/canals, the following information/documents must be given :-  a) No Objection Certificate (NOC) of the land owning agency i.e. NHAI/PWD, Railways or Canal/ Irrigation Department b) Change of Land Use certificate from Town and Country Planning/ any other competent authority.			
23	For the projects involving forest land for construction of buildings/right of way for buildings, the built-up area, details of DG sets to be installed, and raw materials to be used ( <i>in case of industries</i> ) should be clearly mentioned.			
24	Status of clearance under Environment (Protection) Act, 1986, wherever required.			
25	NOC of the State Pollution Control Board for establishment of the project, wherever required.			
26	Detailed scheme for rehabilitation of project affected persons, wherever required.			
27	Detailed Catchment Area Treatment Plan, wherever required. The CAT Plan should be prepared on the basis of actual survey of area and its classification in various categories requiring different engineering/ afforestation and other treatments in phased manner.			
28	Detailed Reclamation Plan, wherever required. It should be realistic exhaustive and complete in all respects along with relevant maps in distinct colours. It should also include the details of back fillings, afforestation and execution of such works, wherever required.			
29	Cost benefit analysis as per the guidelines issued under forest (Conservation) Act, 1980 in prescribed format, wherever required.			
30	Any other information/documents necessary for giving clarifications on the project, may be specified and attached.			

II Documents/Information Required for Proposals for Roads, Railway Lines, Canals and Transmission Lines				
31	The following information/documents must be given :- a) Length and width of Road/Railway line/ Canal/ Transmission line passing through forest and non forest area. b) In case of expansion of already			yes



	<p>existing road/railway line/canal, linear plan clearly showing in distinct colours the already existing road (<i>from beginning to end</i>), the width of the proposed road/railway line/canal to be expanded, and the remaining width of the Protect Forest strip, if any, which would be left after expansion.</p> <p>c) In case of transmission line, the following details <b>may also</b> be given :-</p> <p>i) Number of towers to be erected both in forest and non forest area.</p> <p>ii) Width of the right of way for transmission line.</p>			
--	---	--	--	--

III	Documents/Information Required for Proposals for Hydro Electric Projects			
32	<p>The following information/document must be given :-</p> <p>a) Component-wise total area requirement</p> <p>b) Copy of Memorandum of Understanding</p> <p>c) Copy of Techno-Economic Clearance</p> <p>d) Copy of Implementation Agreement</p> <p>e) NOC from Irrigation and Public Health Department</p> <p>f) NOC from Fisheries Department</p> <p>g) Authorization to the applicant by the Project Authority</p>			

IV	Documents/Information Required for Proposals for Mining			
33	<p>The following information/documents must be given :-</p> <p><b>I New Proposals</b></p> <p>a) Certificate from the competent authority like District Mining Officer/Geologist, regarding non-availability of the same mineral/ore in the nearly non-forest area.</p> <p>b) Estimated reserve of each mineral/ore in the forest area and non-forest area.</p> <p>c) Total area demanded and extent of forest area involved in the proposed</p>			



	<p>mining lease shown in distinct colours on relevant maps</p> <p>d) Proposed period of mining lease.</p> <p>e) Minimum distance of the proposed site from Wildlife Sanctuary and National Park.</p> <p>f) A copy of the mining plan duly approved by IBM, Nagpur.</p> <p>g) Phased reclamation plan of the project area.</p> <p>h) Copy of lease deed/agreement entered into with the district authorities.</p> <p>i) The details of Safety Zone Area for the mining as per para 4.7 of the guidelines. The undertaking from the project authority to bear the cost of fencing of safety zone area and afforestation over one and half times of degraded forest area. The details of safety zone to be ascertained by the competent authority viz. Indian Bureau of Mines/ Deptt., of Geology and Mining of the State Government.</p> <p><b>II) In case of renewal of Mining Lease</b></p> <p>a) A brief profile of the lessee/ company should be submitted giving details of their existing mining leases in the State with their capacity of production, the present level of average annual production, location of these pits and the status of reclamation of forest land that are exhausted of minerals.</p> <p>b) Complete details of existing or proposed leases in that particular forest area with their present status should be indicated on the Survey of India Topo-sheet in appropriate scale</p> <p>c) The State Government shall forward the complete proposal to the RO/MoEF at least six months prior to the expiry of the existing lease. In case of any delay, a details report elaborating the causes of delay shall be forwarded along with the</p>			
--	---	--	--	--



	proposal.			
	d) A resolution of Gram Panchayat/ Local Body of the area endorsing the proposal that the project is in the interest of the people living in and around the proposed forest land.			

V	Documents/Information Required for Proposals for Retail Outlets of an Oil Companies			
34	<p>The following information/ documents must be given :-</p> <p>a) Copy of letter of intent issued by the oil Company.</p> <p>b) Site selection certificate as per Govt. of India guidelines. The DFO should certify the distance between two retail outlets on either side of the outlet in question.</p> <p>c) Layout plan showing dimensions of proposed approach road for entry and exit with clear area calculations.</p> <p>d) Map clearly indicating the directions of the road leading from....to.....</p> <p>e) The area calculations for the curves should invariably be given in the layout plan.</p> <p>f) NOC from NHAI/PWD/Urban or local body</p> <p>g) NOC from Town and Country Planning/ local body</p> <p>h) Certificate by User Agency to the effect that no High Tension line passing above the proposed site duly countersigned by DFO</p> <p>i) A Certificate by User Agency to the effect that no LP Gas godown is located near the proposed site duly countersigned by DFO</p>			

Date...31-03-2022

Place...Rohru

Seal\_\_\_\_\_

Divisional Forests Officer  
 Divisional Forest Officer  
 Rohru Forest Division Rohru  
 Office



**FORM 'A'**

Form for seeking prior approval under section 2 for the proposals by the State Government and other authorities.

8

**PART-1**  
(TO BE FILLED UP BY USER AGENCY)

Sr. No.			
1.		Project details	
	(i)	Short narrative of the proposal and Project/Scheme for which the forest land is required.	The forest land is required for Diversion of <b>0.9877 ha.</b> for <b>C/O Sabji Mandi at Mehndli.</b> Detail attached page <u>15.</u>
	(ii)	Map showing the required forest land, boundary of adjoining forest on a 1:50,000 scale map	The contour map on 1:50000 scale showing the required forest area, boundary of adjoining forests is attached as page <u>16.</u>
	(iii)	Cost of Project.	Estimated cost for construction of this project will be approximately <b>Rs. 2000 Lacs (Rs. 20 Crore)</b>
	(iv)	Justification for locating the project in forest area.	Detail attached page <u>22.</u>
	(v)	Cost benefit analysis (to be enclosed)	Detail attached page <u>NA</u>
	(vi)	Employment likely to be generated.	About <b>2 Lacs</b> man days will be generated directly as a result of construction activity of the Project. Besides, due to increased economic activity in the area, many indirect opportunities of employment.
2.		Purpose wise break up of total land required.	The item wise breakup of required forest area <b>0.9877 ha.</b> Attached at page no. <u>18-A</u>
3.		Details of displacement of people due to the project, if any	No displacement of people is involved.
	(i)	Number of families.	Not applicable
	(ii)	Number of scheduled castes/schedules tribe families.	Not applicable
	(iii)	Rehabilitation plan (to be enclosed)	Not applicable
4.		Whether clearance under Environment (Protection) Act, 1986 required?	Not required.
5.		Undertaking to bear the cost of raising and maintenance of compensatory afforestation / additional compensatory afforestation as well as cost of protection and regeneration of Safety Zone, etc. as per the scheme prepared by the State Government (undertaking to be enclosed)	Undertaking attached.
6.		Details of Certificates/documents enclosed as required under the instructions.	1. Demand letter of the project authority. 2. Detailed project note. 3. Kh. No. wise detail of forest and non forest land. 4. Joint inspection report.



			<p>5. Detail of non forest area involved in the proposal</p> <p>6. Justification for locating the project in forest area.</p> <p>7. Certificate regarding minimum use of forest land.</p> <p>8. Information regarding length and width of line in forest area.</p> <p>9. Undertaking regarding payment of cost of CA.</p> <p>10. Undertaking regarding payment of cost of NPV.</p>
--	--	--	--

Date:- 18-12-2021

Place:- Shimla

Secretary  
Agricultural Produce Market Committee  
Shimla & Kinnaur  
APMC Shimla & Kinnaur,

Secretary  
Agricultural Produce Market Committee  
Shimla & Kinnaur  
Dhalli, Shimla-171012 (H.P.)  
(DEY RAO KASHYAP)



**Part – II**

(To be filled by the concerned Deputy conservator of Forest)

File No:-

FP/HP/Others/24725/2017

Date of Proposal: -

State Serial No. of Proposal \_\_\_\_\_

Sr. No. 1.	Location of the Project/Scheme		Diversion of 0-98-77 hac of forest land for the construction of Subzi mandi at Mehandli.						
(i)	District		Shimla						
(ii)	Forest Division		Rohru Forest Division.						
(iii)	Area of Forest land proposed for diversion in (Ha)		0.9877						
(iv)	Legal status of the Forest		Mehandli Panwā						
(v)	Density of vegetation		0						
2.	Species-wise (scientific names) and diameter class-wise enumeration of trees (detailed enumeration list enclosed at page No.-----)								
Sr. No.	Species (Local Name)	Scientific Name	Girth (0-30)cm.	Girth (31-60)cm.	Girth (61-90)cm.	Girth (91-120)cm.	Girth (121-150) cm.	Girth (>150) cm.	Total
	Nil Nos trees								
3.	Brief on vulnerability of the forest area to erosion,								Slightly vulnerable
4.	Approximate distance of proposed site for diversion from boundary of forest.								0.2KM
5.	Whether form part of National Park, wildlife sanctuary, biosphere reserve, tiger reserve, elephant corridor, etc. (if so details of the area and comments of the Chief Wild Life Warden to be annexed)								No.
6.	Whether any are/endangered/unique species of flora and fauna found in the area?								No.
7.	Whether any protected archaeological/heritage site/defense establishment of any other important monument is located in the area? If no recommended area item-wise with details of alternatives examined?								No.
8.	Whether the requirement of forest land as proposed by the user agency in col. 2 part-I is unavoidable and barest minimum for the project? If no, recommend area item-wise with details of alternatives examined.								Yes
9.	Whether any work in violation of the of the Act has been carried out? If yes, details of the same including period of work done, action taken on erring officials. Whether work in violation is still in progress?								No
10.	Details of compensatory afforestation scheme:-								

du



(i)	Details of non-forest area/degraded forest area identified for compensatory afforestation, its distance from adjoining forest, number of patches, size of each patch.	Attached at Page No.
(ii)	Map showing non-forest degraded forest area identified for compensatory afforestation and adjoining forest boundaries.	Attached at Page No.
(iii)	Detailed compensatory afforestation scheme including species to be planted, implementing Agency, time schedule, cost structure, etc.	Attached at Page No.
(iv)	Total financial outlay for compensatory afforestation scheme.	58,517/-
(v)	Certificate from competent authority regarding suitability of area identified for compensatory afforestation and from management point of view (to be signed by the concerned deputy conservator of Forest).	Attached at Page No.
11.	Site inspection report of the DCF (to be enclosed) especially highlighting facts: Asked in col.7 (ix, xii), 8 and 9 above.	
12.	Division/district profile:	
(a)	Geographical Area of the district	513100 ha.
(b)	Forest Area of the district	241941 ha.
(i)	Geographical Area of the division	170705 ha.
(ii)	Forest area of the division	81765.99 ha.
(iii)	Total forest area are diverted since 1980 with number of cases (in Rohru Forest Division), as on 31-12-2021.	Case = 80 Area diverted = 288.9392 ha
(iv)	Total compensatory afforestation stipulated in the district/division since 1980 as on 31-12-2021	641.7139ha
(a)	Forest land including penal compensatory afforestation	641.7139 ha
(b)	Non-forest land.	Nil
(v)	Progress of compensatory afforestation as on 31-12-2021	641.7139 ha
(a)	Forest land	641.7139 ha
(b)	Non-Forest land	Nil
13.	Specific recommendations of the DCF for acceptance or otherwise of the proposal with reasons:	Recommend for approval.

Date: 31-03-2022

Place: Rohru:

(Dr. Shahnwaz A. Bhat) IFS  
Divisional Forest Officer  
Rohru, Forest Division Rohru  
Office seal.. Rohru Forest Division Rohru



1  
Title :- C/O Subzi Mandi at Mehandli.

PART-III

(To be filled by the concerned Conservator of Forests)

Whether site, where the forest land involved is located has been inspected by concerned Conservator of Forests? If yes, the date of inspection and observations made in form of inspection note to be enclosed. **NO**

Whether the concerned Conservator of Forest agrees with the information given in Part-B and the recommendations of Deputy Conservator of Forests. **yes I agree with the recommendation of the concerned DFO**

Specific recommendation of concerned Conservator of Forests for acceptance or otherwise of the proposal with detailed reasons. **Recommended for approval under FCA 1980**

Date **13-4-22**

Place **Shimla**

Signature  
Name Official Seal **S. D. Sharma (C.F.S.)**

**Chief Conservator of Forests,  
Shimla Forest Circle, Shimla**



**Title :- C/O Subzi Mandi at Mehandli**

**PART-IV**

(To be filled in by the Nodal Officer or Principal Chief Conservator of Forests or Head of Forest Department)

Detailed opinion and specific recommendation of the State Forest Department for acceptance of otherwise of the proposal with remarks.

(While giving opinion, the adverse comments made by concerned Conservator of Forests or Deputy Conservator of Forests should be categorically reviewed and critically commented upon).

Date \_\_\_\_\_

Place \_\_\_\_\_

Signature  
Name of Official Seal



**Title :- C/O Subzi Mandi at Mehandli**

**PART-V**

(To be filled in by the Secretary in charge of Forest Department or by any other authorized officer of the State Government not below the rank of an Under Secretary)

Recommendation of the State Government:-

(Adverse comments made by any officer or authority in Part-B or Part-C or Part-D above should be specifically commented upon)

Date \_\_\_\_\_

Place \_\_\_\_\_

Signature  
Name of Official Sea



## Check list No. 3

### Project Details

#### Short Narrative of the Proposal and Project Scheme for which the forest land is required

##### Location of the Project /Scheme

- (A) State:- Himachal Pradesh  
(B) District :- Shimla  
(C) Forest Division :- Rohru

**Name Of Work :-** The Project for the C/O Subzi Mandi Connect village Mehandli which is an area under Rohru Tehsil. The project for setting up of a Subzi Mandi at Mehandli (Rohru) of Shimla district was a long standing, demand of growers of this area. Himachal Pradesh State Agriculture Marketing Board and Agriculture Produce Market Committee Shimla and Kinnaur in accordance with its future plans, had indicate its interest to plan and Development Infrastructure for marketing of fruits and vegetables at Subzi Mandi Mehandli, Tehsil Rohru Distt. Shimla (H.P.) after analyzing the existing market facilities in market area of Shimla. It was found that to cater the marketing needs of apple producing area of Rohru, Chirgoan, Jubble and other villages, there is only one function Subzi Mandi at Rohru. Hence keeping in view the rising demand of local growers, a Subzi Mandi is proposed to be Constructed at Mehandli (Rohru) with facilities like Subzi Mandi including shop for Traders, Marketing Committee Office, CA Stores, Kissan Bhawan, Check Post and Parking for heavy and light vehicles etc.

By analyzing the long standing demand of growers to set up a mandi in exit point of state, APMC, HP State Agricultural Marketing Board and Government of Himachal Pradesh Initiated a process to set up a modern Subzi Mandi at Mehandli, Tehsil Rohru , Distt Shimla.

  
Secretary  
Agricultural Produce Market Committee  
Shimla & Kinnaur  
Dhalli, Shimla-171012 (H.P.)



# Toposheet

## Subzi Mandi at Mehandli

167



### Index

#### Proposed Site

Toposheet no



53E/12

Divisional Forest Officer  
Gonru Forest Division Rohru

Secretary

Agricultural Produce Market Committee  
Shimla & Kinnaur  
Dhali, Shimla-171012 (H.P.)



# Digital Landuse Map for C/o Subzi Mandi at Mehandali

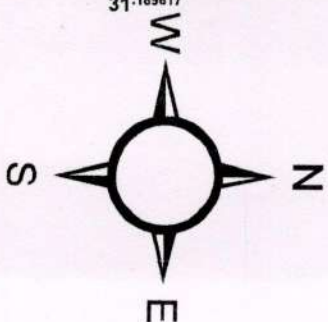
77.724146

77.727300

77.730454

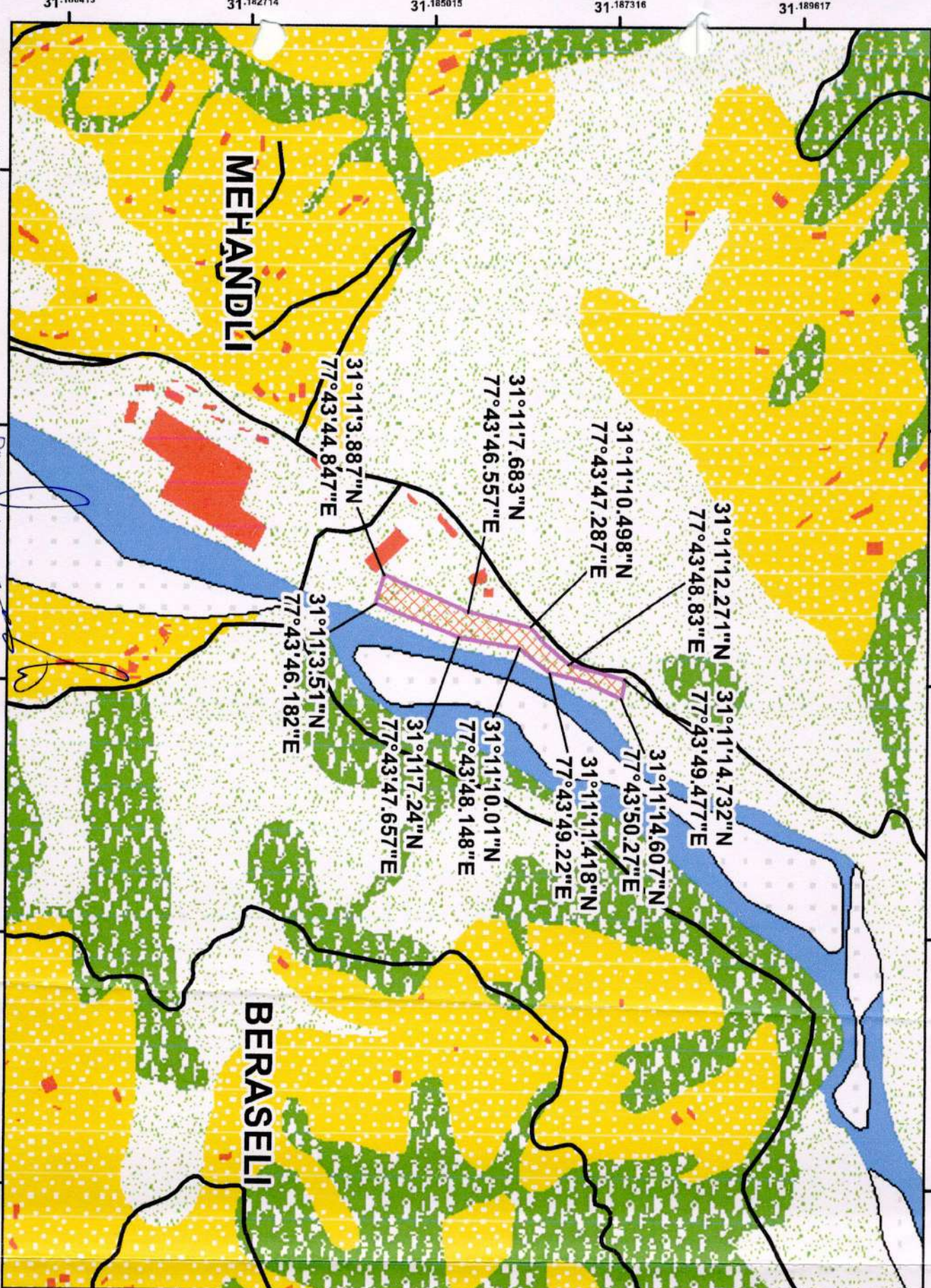
77.733608

77.736762



## Legend

- Proposed Site
- Existing Road
- Builtup
- Forest Land
- Open Land
- Private Land
- Sand
- Water Body

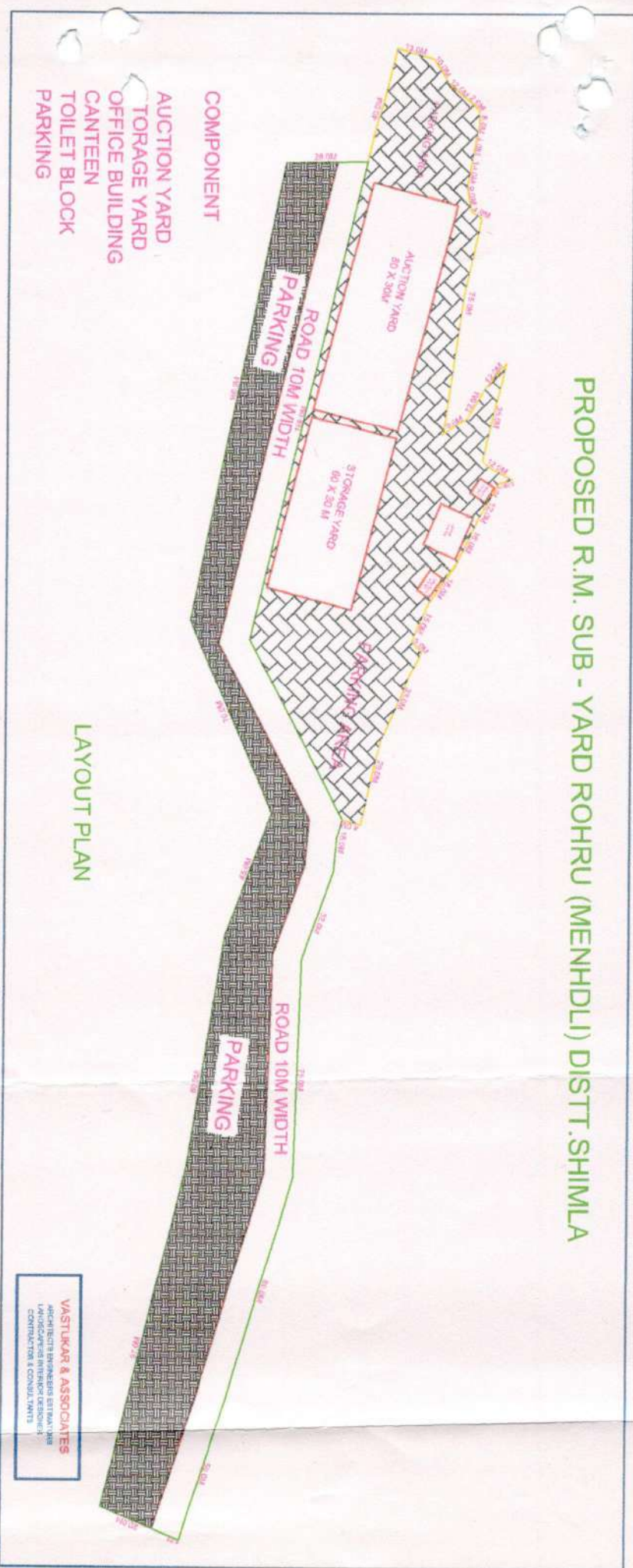


Divisional Forest Officer  
Rohru Forest Division Rohru

Secretary  
Agricultural Produce Market Cor  
Shimla & Kinnaur  
Dhali, Shimla-176102 (H.P.)



PROPOSED R.M. SUB - YARD ROHRU (MENHDLI) DISTT. SHIMLA



*[Signature]*  
Divisional Forest Officer  
Rohru Forest Division

*[Signature]*  
Secretary  
Agricultural Produce Market Committee  
Shimla & Kinnaur  
Dhalli, Shimla-171012 (H.P.)



Component wise breakup			
S.no	Component	Forest Land(ha.)	Non-Forest Land(ha.)
1	Office Building	0.018	0
2	Storage Yard	0.18	0
3	Canteen	0.004	0
4	Toilet Block	0.0036	0
5	Parking	0.0516	0
6	Entrance Road	0.4905	0
7	Auction yard	0.24	0
Total		0.9877	0

  
 Secretary  
 Agricultural Produce Market Committee  
 Shimla & Kinnaur  
 Dhalli, Shimla-171012 (H.P.)



CHECK LIST SERIAL NUMBER:-07

STATEMENT SHOWING DETAILS OF FOREST AREA  
PROPOSED FOR DIVERSION

Sr No	District	Division	Range/Te hsil/ Village/ Mohal	Khasra /Survey or compartment Number or Km. Stone	Forest Area proposed for Diversion (Hact )	Legal status of Forest Area. (Category)	Remarks (DPF etc.)
1	2	3	4	5	6	7	8
1	Shimla	Rohru	Rohru	2116/1	0-90-16 ha.	Forest Land	
				1922/1	0-05-01 ha.	Mehandi	
				1920/1	0-03-60 ha.	Ganai	

Total:- 00-98-77 Hect.

Date - 29/12/2021

Place - SHIMLA

  
Secretary  
APMC Shimla & Kinnaur,


Countersigned by:-

  
Secretary  
Agricultural Produce Market Committee  
Shimla & Kinnaur  
Dhalli, Shimla-171012 (H.P.)

DEV ROJ KASHNAP.

29/12/21

Divisional Forest Officer,  
Rohru Forest Division  
Rohru

Office Seal--   
Divisional Forest Officer  
Rohru Forest Division

CHECK LIST SERIAL NUMBER:-08STATEMENT SHOWING DETAILS OF NON FOREST AREA  
INVOLVED IN THE PROPOSAL

Sr. No.	District	Division	Range/Tehsil/Village.	Khasra/ Survey or compartment Number or Km. Stone	Non Forest Area involved in the proposal (Ha)	Remarks.
1	2	3	4	5	6	8
1	Shimla	Rohru	Rohru	Nil	Nil	Nil

Total:- Nil Hec.


  
 Secretary  
 Agricultural Produce Market Committee  
 Shimla & Kinnaur  
 Dhali, Shimla-171012 (H.P.)

(DEV RAJ KASHYAP)

  
 Secretary  
 APMC Shimla & Kinnaur ,

Countersigned by:-

Divisional Forest Officer,  
 Rohru Forest Division  
 Rohru

  
 Divisional Forest Officer  
 Office Seal Rohru Forest Division Rohru

Date - 29/12/2021  
 Place - SHIMLA



21

No. SML-SR(57)/2012- 1159  
Office of the Deputy Commissioner,  
Shimla District Shimla, H.P.


Dated Shimla 171001, the

9 November, 2016

### NON AVAILABILITY OF NON FOREST LAND CERTIFICATE


Certified that no suitable alternative Non Forest Land is available for the C/o Fruit & Vegetable Sub-Market Yard Mehandli Tehsil Rohru District Shimla, Himachal Pradesh, and diversion of forest land measuring 00-98-77 hect. is essential which cannot be avoided. The detail of forest land is as under:-

Sr. No.	Name of Tehsil	Name of Mauja	Khasra No.	Area in hect.
1.	Rohru	Bashala	2116/1	0-90-16
			1922/1	0-05-01
			1920/1	0-03-60
		Grand Total	Kita=3	0-98-77

  
Deputy Commissioner  
Shimla. 2

Dated: 9. 11. 16

Endst. No. SML-SR(57)/2012- 1159  
Forwarded to the Secretary APMC Shimla & Kinnaur Dhalli,  
Shimla-171012 for further necessary action

  
Deputy Commissioner,  
Shimla. 2

*Attended to be a true copy*

Secretary  
Agricultural Produce Market Committee  
Shimla & Kinnaur  
Dhalli, Shimla-171012 (H.P.)  
**DEV RAJ KASHYAP**

## Checklist No.-10

JUSTIFICATION FOR LOCATING THE PROJECT IN FOREST AREA

The Subzi Mandi at Mehndli, Tehsil Rohru will provide marketing facility to the farmers of Rohru Tehsil including its backward panchayats, few panchayats of Jubbal and also area of Pandranu Solang, Chirgaon Tehsil of Distt. Shimla. On the demand of the farmers APMC, Shimla and Kinnaur has decided to construct Subzi Mandi at Mehndli, Tehsil Rohru, Distt. Shimla. Hence, land comprising Khasra no. 2116/1, 1920/1, 1922/1 measuring area 00-98-77 ha which is situated at Up Mohal BASHALA, Tehsil Rohru and Distt. Shimla identified due to its suitability for the purpose of construction of Subzi Mandi. The site selected for this project is most appropriate, cost effective and feasible and besides this, there is no tree present in this piece of land.

Secretary,  
APMC, Shimla and Kinnaur Committee  
Shimla & Kinnaur  
Dhalli, Shimla-171012 (H.P.) 28/12/21

Counter Signed By:

(DEV RAJ KASHYAP)

Divisional Forest Officer,  
Forest Division Rohru,  
Tehsil Rohru, Distt. Shimla, HP


Date - 29/12/2021

Place - SHIMLA



**CHECK LIST SERIAL NUMBER:-11****CERTIFICATE FOR MINIMUM USE OF FOREST LAND.**

This is to certify that the forest area involved in the proposal for **C/O Subzi Mandi at Mehandli** is unavoidable and barest minimum forest area i.e. **0.9877** hact. area which is proposed for diversion

  
Secretary  
APMC Shimla & Kinnaur,

Countersigned by:-

  
Secretary  
Agricultural Produce Market Committee  
Shimla & Kinnaur  
Dhalli, Shimla-171012 (H.P.)  
DER RAJ KASHYAP

  
Divisional Forest Officer,  
Rohru Forest Division  
Rohru   
Office Seal-----Division Rohru

Date - 29/12/2021

Place - SHIMLA



24

**CHECK LIST SERIAL NUMBER:-12**


**UNDERTAKING FOR PAYMENT OF COST OF COMPENSATORY  
AFFORESTATION.**


I/ Secretary Agricultural Produce Market Committee (S & K) APMC, Dhalli, Shimla here by, undertake to pay the entire amount for compensatory afforestation in lieu of the forest area i.e. **0.9877** Hect of forest Land diverted for **C/O Subzi Mandi at Mehandli**. as per prevailing wage rates at the time of plantation as and when demanded by forest department.

  
Secretary  
APMC Shimla & Kinnaur ,

Countersigned by:-

  
Secretary  
Agricultural Produce Market Committee  
Shimla & Kinnaur  
Dhalli, Shimla-171012 (H.P.)  
DEV RAJ KASHYAP

  
Divisional Forest Officer,  
Rohru Forest Division  
Rohru

  
Divisional Forest Officer  
Office Seal---Rohru Forest Division Rohru

Date - 29/12/2021

Place - SHIMLA



26  
25

**CHECK LIST SERIAL NUMBER:-13**

**UNDERTAKING FOR PAYMENT OF NET PRESENT VALUE OF FOREST AREA.**


I/ Secretary Agricultural Produce Market Committee (S & K) APMC, Dhalli, Shimla have applied for diversion of **0.9877** Hect. of forest area for the purpose of **C/O Subzi Mandi at Mehandli**. I, here by, undertake to pay the net present value (NPV) of the above forest land as and when demanded by forest department.

  
Secretary  
APMC Shimla & Kinnaur,

Countersigned by:-

  
Secretary  
Agricultural Produce Market Committee  
Shimla & Kinnaur  
Dhalli, Shimla-171012 (H.P.)

Divisional Forest Officer,  
Rohru Forest Division  
Rohru

Office Seal   
Rohru Forest Division, Rohru

Date — 29/12/2021

Place — SHIMLA



26

**CHECK LIST SERIAL NUMBER :-13-A**


**UNDERTAKING FOR PAYMENT OF ADDITIONAL NPV OF FOREST AREA**

I/ Secretary Agricultural Produce Market Committee (S & K) APMC, Dhalli, Shimla here by undertake to pay Additional amount for NPV in lieu of the forest area diverted for **C/O Subzi Mandi at Mehandli.**

  
Secretary  
APMC Shimla & Kinnaur ,

Countersigned by:-

  
Secretary  
Agricultural Produce Market Committee  
Shimla & Kinnaur  
Dhalli, Shimla-171012 (H.P.)

  
Divisional Forest Officer,  
Rohru Forest Division  
Rohru  
Divisional Forest Officer  
Office Seal - Rohru Forest Division Rohru

Date — 29/12/2021

Place — SHIMLA



27

Sh. M.C. Shankya / J.D. Sharma

FORM-II  
(for projects other than linear projects)  
Government of H.P.  
Office of the District Collector  
\*\*\*\*

1550  
26/9/16  
26/09/2016

No. SML-SR(57)2016- 1080

Dated: 26-9-2016

TO WHOM SO EVER IT MAY CONCERN

In compliance of the Ministry of Environment and Forests (MoEF), Government of India's letter No. 11-9/98-FC(pt) dated 3<sup>rd</sup> August 2009 wherein the MoEF issued guidelines on submission of evidences for having initiated and completed the process of settlement of rights under the Scheduled Tribes and Other Traditional Forest Dweller (Recognition of Forest Rights) Act, 2006 (FRA for short) on the forest land proposed to be diverted for non-forest purposes read with MoEF's letter dated 5<sup>th</sup> February 2013 wherein MoEF issued certain relaxation in respect of linear projects, it is certified that 0-98-77 hect. of forest land proposed to be diverted in favour of the Secretary, APMC, Dhalli, Shimla-171012 for construction of Subzi Mandi at Mehandali Tehsil Rohru District Shimla (purpose for diversion of forest land) in Shimla District falls within jurisdiction of Rohru Tehsil.

It is further certified that:-

- (a) the complete process for identification and settlement of rights under the FRA has been carried out for the entire 0-98-77 hect. of forest area proposed for diversion. A copy of records of all consultations and meeting of the Forest Rights Committee (s) Gram Sabha(s), Sub Division Level Committee(s) and the District Level Committee are enclosed as annexure 1 to
- (b) the proposal for such diversion (with full details of the project and its implication. In vernacular/Local language) have been placed before each concerned Gram Sabha of forest-dwellers, who are eligible under FRA.
- (c) the each of concerned Gram Sabha(s) has certified that all formalities/process under the FRA have been carried out and they have given their consent to the proposed diversion and the compensation and ameliorative measures, if any being understood the purpose and details of proposed diversion. A copy of the certificate issued by the gram sabha is enclosed as annexure 1 to the discussion and decision on such proposals had taken place only when there was a quorum of minimum 50% of the members of Gram Sabha present. The diversion of forest land for facilities managed by the Government as required under section 3 (2) of the FRA have been completed and the Gram Sabhas have given their consent to it.
- (d) the rights of Primitive Tribal Groups and Pre Agriculture Communities, where applicable have been specifically safeguarded as per section 3(1)(e) of FRA



Encl: As above

Attested to be true  
for  
Secretary  
Agricultural Produce Market Committee  
Shimla & Kinnaur  
28/9/16

(District Collector (or)  
Shimla District, H.P.)  
District Collector, Shimla  
Signature

(Full name and official seal of the District Collector)

Secretary  
Agricultural Produce Market Committee  
Shimla & Kinnaur  
28/9/16



28

29

ANNEXURE-IV

OFFICE OF THE DEPUTY COMMISSIONER, SHIMLA  
DISTRICT SHIMLA HIMACHAL PRADESH

Proceedings of the meeting of the District Level Committee constituted under Schedule Tribes & Other Traditional Forest Dwellers (Recognition of Rights) Act (FRA), 2006

A meeting of the District level Committee of Shimla District, constituted under FRA, 2006 was held under the Chairmanship/ Chairpersonship of Shri Rohan Chand Thakur, IAS, Deputy Commissioner, Shimla on 08-09-2016, at 4.00 P.M Shimla in which the application(s) of applicants of Gram Sabha, Mehandali claiming rights in Village forest area(s) 0-98-77 hect. under FRA,2006, duly processed and recommended by the Sub-Division Level Committee Rohru were discussed to consider the same for admission by the District Level Committee.

After scrutiny of the documents and detailed discussions, the claim of following applicant(s) were found to be in order and hence admitted:-

Sr.No.	Name of Applicant	Name of Forest	Detail of forest Right
		--Nil--	


Claims of the following applicants were not found in order and hence rejected:-

Sr.No.	Name of Applicant	Name of Forest	Detail of forest Right
		--Nil--	
		OR	



Place: Shimla

Date: 08-09-2016

  
Deputy District Collector, Chairman  
Shimla District (H.P.)

  
Secretary  
Agricultural Produce Market Committee  
Shimla & Kinnaur  
Dhalli, Shimla-171012 (H.P.)



30  
29  
ADM  
S  
71  
No.RHU/RDR/2016.....1667.....  
Office of the Sub-Divisional Officer (Civil)  
Rohru, District Shimla Himachal Pradesh

Dated Rohru the 5 September, 2016

To

The Deputy Commissioner  
Shimla

Subject:-

2SD273  
7/9/16  
Proceeding of the meeting of Sub-Divisional Level Com  
under Schedule Tribes & other Traditional  
Dwellers(Recognition of Right) Act,2006 regarding consti  
of Subzi Mandi Rohru at Mehandali.

Sir,

On the subject cited above it is submitted that meeting o  
Divisional Level Committee was called for the construction of Subzi Mandi (Rohru) at Mehandali, Tehsil Rohru, District Shimla H.P. A copy of proceeding recommendation alongwith others relevant documents are being sent herewith for kind perusal and further necessary action please.

Yours faithfully

(Y.P.S Verma), HAS

Sub-Divisional Officer (C  
Rohru, District Shimla H

Phone:- 01781-240009

Fax:- 01781-220009

Alleged to be a true copy

fw

Secretary  
Agricultural Produce Market Committee  
Shimla & Kinnaur  
Dhalli, Shimla-171012 (H.P.)

DEV RAJ KASHYAP



(OFFICE OF THE SDO CIVIL), ROHRU  
DISTRICT--SHIMLA---(H.P.)

Proceeding of the meeting of the Sub-Division level Committee constituted under Schedule Tribes & Other Traditional Forest Dwellers ( Recognition of Right) Act (FRA )2006.

Sub-Division  
A Meeting of the ~~District~~ level Committee of ROHRU  
Sub Division, constituted under FRA 2006 was held under the  
chairmanship/chairpersonship of Mr/ Ms Y.P.S. Kherma, H.A.S. SDO (Civil)-  
ROHRU on 19-8-2016 at 11:10 AM PM at ROHRU  
---(Place) in which the application(s) of the applicant(s) of Banachhuna  
--- Gram Sabha, claiming rights 0-98-77 Hect forest area (s) under  
FRA, 2006 duly processed and recommended by the Banachhuna---Gram  
Sabha, were discussed to consider the same for recommendation by the District  
Level Committee.

After scrutiny of the documents and detailed discussions, the claim of  
following applicant(s) were found to be in order and recommended for admission  
to District level admitted:-


S.No	Name of Applicant	Name of Forest	Detail of forest Right
1	Gram Sabha Banachhuna	0-98-77 Hect	C/o Subzimanchi Rohru
2	Tehsil Rohru		APMC at Mehandaali

Claims of following applicants were not found in order and hence rejected:-


S.No	Name of Applicant	Name of Forest	Detail of forest Right
1	No Claims received		

OR  
As informed by Banachhuna Gram Sabha on application was received claiming rights  
in 0-98-77 Hect forest area.

Place: ROHRU  
Date: 19-8-2016

  
SDO (Civil)-cum-Chairman, ~~Chairperson~~  
ROHRU, DIST SHIMLA H.P.

Name of the Applicant to be a true copy who have applied for admission of rights in the said  
forest area.

  
Secretary  
Agricultural Produce Market Committee  
Shimla & Kinnaur  
Dhalli, Shimla-171012 (H.P.)  
DEV RAJ KASHYAP



Annexure-I

अनुसूचित जनजाति और अन्य परम्परागत वन निवासी (वन अधिकारों की मान्यता) अधिनियम, 2006  
 वन अधिकार समिति  
 ग्राम सभा **ब-६-११**  
 प्रतिलिपी प्रस्ताव **5**

प्रस्ताव संख्या **9/16**

दिनांक **24-07-2016**

वन अधिकारी समिति ग्राम सभा **ब-६-११** की बैठक आज दिनांक **24-07-2016**  
 को **11** बजे स्थान **ब-६-११** में श्री **धूमिल**  
 की अध्यक्षता में की गई जिसमें **ब-६-११ (गोह-६-११)** गांव की अनुसूचित जनजाति और अन्य  
 परम्परागत वन निवासी (वन अधिकारों की मान्यता) अधिनियम 2006 के अन्तर्गत **महेन्दरी**  
 जंगल / वन क्षेत्र में जिसमें **APMC** विभाग द्वारा **सिद्धी भूख**  
 के निर्माण के लिए **0-98-77** हेक्टर वन भूमि का उपयोग की मजूरी प्रस्तावित है। वन अधिकारों के लिए  
 दावे हेतु प्राप्त हुए गांववासियों के वन अधिकारों के आवेदनो पर चर्चा की गई। वन अधिकारों के प्रस्तावों  
 के साथ प्रस्तुत दस्तावेजों के अध्ययन तथा उस पर विस्तृत चर्चा के उपरान्त वन अधिकार समिति सभा  
 द्वारा निम्न लिखित पात्रों का दावा नियमानुसार सही पाया गया -

क्र०स०	*पात्र गांव वासी का नाम	जंगल का नाम	वन अधिकार का व्यौरा
1			
2			

तदनुसार यह वन अधिकार समिति इस दावे/ इन दावों को पारित करने हेतु ग्राम सभा से इसकी  
 सिफारिश करती है।

उपरोक्त में से लिखित पात्रों का दावा नियमानुसार सही नहीं पाया गया -

क्र०स०	*पात्र गांव वासी का नाम
1	
2	

तदनुसार ग्राम सभा इस दावे/ इन दावों को पारित निरस्त करने की सिफारिश करती है।

या

जंगल/ वन क्षेत्र में कोई भी वन अधिकार का दावा प्राप्त नहीं हुआ।

स्थान **ब-६-११**  
 दिनांक **24/07/2016**  
 वन अधिकार समिति  
 राजस्व मौजाल बन्धुना  
 नरुंग रोहड़ जिला शिमला हिम पर्वत  
 अध्यक्ष **अशोक कुमार**  
 ग्राम सभा सचिव **सुनील**  
 सभा **रोहड़ जिला शिमला हिम पर्वत**

\* ग्रामवासी / ग्राम वासीयों के नाम जिन्होंने इस वन क्षेत्र जंगल में वन अधिकार के दावे के लिए  
 आवेदन किया है।

\*\* प्रोजेक्ट / कार्य का नाम जिसके लिए वन (संरक्षण) अधिनियम, 1980 के अन्तर्गत वन भूमि के उपयोग  
 की अनुमति दी जानी है।

**Attested & signed**  
**Page no. 37 to 38**  
**28/11/21**  
 Secretary  
 Agricultural Produce Market Committee  
 Shimla & Kinnaur  
 Dhalli, Shimla-171012 (H.P.)



अनुसूचित जनजाति और अन्य परम्परागत वन निवासी (वन अधिकारों की मान्यता) अधिनियम, 2006

ग्राम सभा (९-६-७१)  
प्रतिलिपी प्रस्ताव)

प्रस्ताव संख्या 9/16

दिनांक 24.07.16

ग्राम सभा ब-दना की बैठक आज दिनांक 24-07-2016 को  
 1. बजे स्थान ब-दना में श्री श्रीमति सुवर्ण लाल की अध्यक्षता में की  
 गई जिसमें ब-दना (उभे-दली) गांव की अनुसूचित जनजाति और अन्य परम्परागत  
 वन निवासी (वन अधिकारों की मान्यता) अधिनियम 2006 के अन्तर्गत अ-दना जंगल / वन  
 क्षेत्र में (जिसमें APMC विभाग द्वारा सिद्धांत मल्ली के निर्माण के  
 लिए 98-77 हेक्टेयर वन भूमि के उपयोग की मजूरी प्रस्तावित है।) वन अधिकारों के लिए दावे हेतु ग्राम  
 सभा की वन अधिकार समिति की सिफारिश के उपरान्त प्राप्त हुए गांव वासियों के आवेदनो पर चर्चा की  
 गई। वन अधिकारों के के प्रस्तावों के साथ प्रस्तुत दस्तावेजों के अध्ययन तथा उस पर विस्तृत चर्चा के  
 उपरान्त इस ग्राम सभा द्वारा निम्न लिखित पत्रों का दावा नियमानुसार सही पाया गया—

क्र०सं०	*पात्र गांव वासी का नाम	जंगल का नाम	वन अधिकार का व्यौरा
1			
2			

तदनुसार यह ग्राम सभा इस दावे/ इन दावों को पारित करते हुए इसे खण्ड स्तर की समिति को प्रेषित करती है।

उपरोक्त में से लिखित पात्रों का दावा नियमानुसार सही नहीं पाया गया :-

\*पात्र गांव वासी का नाम

1  
2  
तदनुसार ग्राम सभा इस दावे/ इन दावों को निरस्त करती है।

या

इस ग्राम सभा की वन अधिकार समिति से प्राप्त सूचना के अनुसार..... जंगल/वन क्षेत्र  
में कोई भी वन अधिकार का दावा प्राप्त नहीं हुआ। *P. Bhatia*

स्थान.....  
दिनांक .....

— ① Chauhan  
Secretary

प्रधान  
अध्यक्ष जनशक्ति समिति  
राज्य मंत्रालय बन्धुना  
तह0 रोहतक जिला शिमला डि० बा०

\* ग्रामवासी / ग्राम वासीयों के नाम जिन्होंने इस वन क्षेत्र / जंगल में वन अधिकार के दावे के लिए आवेदन किया है।

\*\* प्रोजेक्ट / कार्य का नाम जिसके लिए वन (संरक्षण) अधिनियम, 1980 के अन्तर्गत वन भूमि के उपयोग की अनुमति दी जानी है।

  
Secretary  
Agricultural Produce Market Committee  
Shimla & Kinnaur  
Dhali, Shimla-171012 (H.P.)



अनुसूचित जनजाति और अन्य परम्परागत वन निवासी (वन अधिकारों की मान्यता) अधिनियम, 2006  
Annexure-V

ग्राम सभा ब-हना  
विकास खण्ड रीएस जिला हिमालय (हि0प्र0)  
प्रतिलिपी प्रस्ताव

गणपूर्ति रीएस दिनांक 24-07-2016  
प्रस्ताव संख्या 9/16

विषय रीएस/न08 विभाग/संस्था को APMC जंगल/ वन क्षेत्र  
के निर्माण हेतु 0-98-77 हेक्टेयर वन भूमि के उपयोग  
में प्रस्तावित की मंजूरी के लिए सहमति प्रदान करने हेतु।

ग्राम सभा ब-हना को ब-हना की बैठक आज दिनांक  
24.7.2016 APMC विभाग/संस्था को रीएस/न08 की गई, जिसमें  
जंगल/ वन क्षेत्र में प्रस्तावित 0-98-77 हेक्टेयर वन भूमि के उपयोग की मंजूरी के  
लिए सहमति प्रदान करने पर चर्चा की गई है।

सभी ग्रामवासियों ने संबंधित वन भूमि के प्रस्तावित कार्य हेतु उपयोग के उद्देश्यों को पूरी तरह समझने के बाद सर्व सम्मति से यह निर्णय लिया कि यह ग्राम सभा उपरोक्त प्रस्ताव के लिए वन भूमि दिए जाने पर सहमत है।

ग्राम सभा की इस बैठक में अनुसूचित जनजाति और अन्य परम्परागत वन निवासी ( वन अधिकारों की मान्यता अधिनियम 2006 के अन्तर्गत वन अधिकारों के दावों के निपटारे पर भी चर्चा की गई तथा सर्व सम्मति से यह पारित किया गया कि उपरोक्त अधिनियम के अन्तर्गत वन अधिकारों के दावों के निपटारे सम्बन्धित सारी प्रक्रिया पूरी की जा रही है/ कर ली है तथा प्रस्तावित 0-98-77 हेक्टेयर वन भूमि को रीएस/न08 निर्माण हेतु उपयोग के लिए ग्राम सभा ब-हना की सहमति दी जाती है।

स्थान.....  
दिनांक.....

Secretary

Secretary

प्रमुख  
उपमुख्य  
सचिव  
नगर रोड जिला शिमला हि0 प्र0

Secretary  
Agricultural Produce Market Committee  
Shimla & Kinnaur  
Dhali, Shimla-171012 (H.P.)



# वन अधिकार समिति राजस्व मौहाल बन्धुना

तहसील रोहडू जिला शिमला हि० प्र०

प्रधान  
श्री कृष्ण लाल कामटा  
मो० 94180.12774

कोषाध्यक्ष  
श्री लाहौरी सिंह  
मो० 94590.91818

सचिव  
श्री प्रशान्त दत्ता  
मो० 96253.05200

सलाहकार  
श्री गवान सिंह चौहान  
मो० 94189.35387

संख्या 9/2016

दिनांक 24-07-2016

सदस्य

हस्ताक्षर

जयपति कामटा  
मो० 97362.16005

जयपति

सूरमा देवी  
मो०

सूरमा

राकेश मजटा  
मो०

Rakesh

जगदीश थारटा  
लोकेश  
मो० 98168.94510

Jagdish

निरोता देवी  
मो० 78319.09761

Nironta

उमा देवी  
मो०

Uma

सोहन सिंह  
मो० 94185.79675

Sohan Singh

धर्म सिंह  
मो० 88940.79232

Dharm Singh

अनुज लुटा  
मो० 78075.00058

Anuj

सुषमा मजटा  
मो०

बलबीर सिथटा  
मो० 94189.48212

राधा देवी

पार्वती

Parvati

बिनामय

दिनांक 24-07-2016 को वन अधिकार समिति राजस्व माहाल बन्धुना की बैठक श्री कृष्ण लाल कामटा प्रधान वन अधिकार समिति की अध्यक्षता में सम्पन्न हुई जिसमें विशेष रूप से यह प्रस्ताव पारित किया गया - सर्वसम्मति से महेन्दली (यक बन्धुना) में सरकार द्वारा चयनित की गई भूमि पर बनने वाली सच्ची मण्डी के निर्माण में किसी भी प्रकार की आपत्ति नहीं है और न ही वन अधिकार समिति के पास किसी भी व्यक्ति की किसी भी प्रकार की आपत्ति दर्ज नहीं की गई।

  
सचिव  
वन अधिकार समिति  
राजस्व मौहाल बन्धुना  
रोहडू जिला शिमला हि० प्र०





**FULL TITLE OF THE PROJECT:**

**C/O SUBZI MANDI AT MEHANDLI, DISTT. SHIMLA H.P.**

**Eco Sensitive Zone Certificate**

Certified that the diversion of the forest land for the construction of Subzi Mandi at Mehhandli Distt. Shimla, Himachal Pradesh does not fall in any Wild life Sanctuary/National Park/Eco Sensitive Zone.

Further certified that the nearest protected area to the project is Talra Wild life sanctuary and the project falls outside the notified Eco sensitive Zone of Talra Wild life Sanctuary at a distance of more than 10Kms.



Divisional Forest Officer  
Rohru Forest Division Rohru



No. SML-SR(57)/2016-1153 dt 9.11.16


46

CHECK LIST 90

JOINT CERTIFICATE REGARDING NON AVAILABILITY OF NON FOREST LAND FOR RAISING COMPENSATORY PLANTATION

This is to certify that all the government waste lands in this district are considered as forest land in view of the 1952 Notification of Govt of H.P. which has declared all govt land to forest land, hence there is no availability of suitable non forest land within the jurisdiction of Rohru Forest Division Shimla District for raising of compensatory plantation in lieu of diversion of forest land for the Construction Road/Parking Fruit and Vegetable Sub Market yard at Mehandli within the jurisdiction of Rohru Forest Division of Shimla Distt H.P.

  
Divisional Forest Officer  
Rohru Forest Division Rohru.  
Rohru

  
Collector,  
District Shimla H.P.

## JOINT INSPECTION REPORT

NAME OF PROJECT: - CONSTRUCTION OF SUB MARKET YARD ~~9870~~ MEHANDLI

Joint inspection of the proposed diversion of land for construction of Fruit & Vegetable Market Yard Mehandli Rohru and Forest Range Jharag under the jurisdiction of Rohru Forest Division was conducted on 14<sup>th</sup> July 2016.

Following functionaries were present during the joint inspection:-

1. Sh. Yash Pal Singh Verma, Sub Divisional Magistrate, Rohru.
2. Sh. Chaman Lal, Divisional Forest Officer, Rohru.
3. Sh. Umesh Sharma, Executive Engineer, HPPWD, Division Rohru.
4. Sh. B.R. Garg, Secretary, APMC Shimla & Kinnaur.

Forest land bearing khasra no. 2116/1, 1922/1, 1920/1 measuring 0-98-77 hect. Under Mauza Banchuna, Tehsil Rohru, District Shimla required for the construction of Fruit & Vegetable Market Yard Mehandli (Rohru). Whereas 0-98-77 hect. Forest land will be used for construction of Fruit & Vegetable Market Yard Mehandli (Rohru). Some of muck will be dumped behind Retaining walls and Breast walls and some muck will be dumped for levelling of site.

The joint inspection team explored the possibility of other alternatives but the project being site specific no alternatives were possible. 07 Trees felling is involved in the proposed site selected by the User Agency.

Hence, joint inspection team came to the conclusion and consented upon that the site selected by the team may be considered as final for the construction of Fruit & Vegetable Market Yard Mehandli (Rohru). There is no natural water resource, cremation ground, common purpose infrastructure in the proposed alignment of the land.

Place: Mehandli

Date: 14<sup>th</sup> July, 2016

(Yash Pal Singh Verma) HAS,  
Sub Divisional Magistrate  
Rohru, District Shimla

(Chaman Lal)  
Divisional Forest Officer  
Rohru Forest Division  
ROHRU

(B.R. Garg)  
Secretary  
APMC Shimla & Kinnaur,  
( For User Agency)

(Umesh Sharma)  
Executive Engineer, HPPWD Division Rohru,  
ROHRU.



Title :- C/O Subzi Mandi at Mehandli.

## Certificate Muck Dumping

Certified that the muck which generated during Construction of Subzi Mandi will be used in filling work in R/Wall, B/Wall & in plinth work & some muck will be dumped for leveling of site.

  
Secretary  
APMC Shimla & Kinnaur ,

  
Secretary  
Agricultural Produce Market Committee  
Shimla & Kinnaur  
Dhalli, Shimla-171012 (H.P.)

Countersigned by:-

  
Divisional Forest Officer,  
Rohru Forest Division  
Rohru  
Divisional Forest Officer  
Rohru Forest Division Rohru  
Office Seal-----