

**Full Title of the Project :** Diversion of 0.891 Ha. Forest land for laying of water pipe line alongwith Loharu Canal from Raw water pumping station to Nimer Badesara water works in Sub Division, Badhra under forest division and district Charkhi Dadri, Haryana.

**File No. :** FP/HR/Water/156175/2022

Date of Proposal : 03-06-2022


### **CHECK LIST SERIAL NUMBER-04**

DETAILED NOTE ON THE PROJECT FOR WHICH DIVERSION PROPOSED. IT MUST INCLUDE THE INFORMATION REGARDING THE NUMBER OF VILLAGERS AND NUMBER OF PERSONS TO BE BENEFITED FROM THE PROJECT INCLUDING EMPLOYMENT GENERATION.

It is certified that Executive Engineer, Public Health Engineering Division Charkhi Dadri, Haryana wanted to **laying of water pipe line alongwith Loharu Canal from Raw water pumping station to Nimer Badesara water works in Sub Division, Badhra under forest division and district Charkhi Dadri, Haryana.** It is benefiting the population of nearby villages and dhanies. This project generate employment more than 10 person for temporary/permanent basis.

Place : **Charkhi Dadri**

Date :

  
**Sub Division Engineer**  
Signature of User Agency  
**P.H. Engr. S/Divn.**  
**Badhra.**  
Office Seal

**Full Title of the Project :** Diversion of 0.891 Ha. Forest land for laying of water pipe line alongwith Loharu Canal from Raw water pumping station to Nimer Badesara water works in Sub Division, Badhra under forest division and district Charkhi Dadri, Haryana.

**File No. :** FP/HR/Water/156175/2022

Date of Proposal : 03-06-2022


**CHECK LIST SERIAL NUMBER-08**

**STATEMENT SHOWING DETAILS OF NON-FOREST AREA INVOLVED IN THE PROPOSAL**

S. No.	District	Division	Range/ Tehsil /Village	Khasra/ Survey or Compartment Number of Km. Stone	Non Forest Area involved in the proposal (Ha.)	Present land Use	Remarks
1	2	3	4	5	6	7	8
1	Ch. Dadri	Ch. Dadri	Badhra Badhra Nimera Badesara	For laying of water pipe line alongwith Loharu Canal from Raw water pumping station to Nimer Badesara water works in Sub Division, Badhra under forest division and district Charkhi Dadri, Haryana	Nil	0.891 ha.	-

Place : **Charkhi Dadri**

Date : .....

  
**Sub Division Engineer**  
 (Signature of User Agency)  
**P.H. Eng. Saha.**  
 Office Seal \_\_\_\_\_

Countersigned by :-

Divisional Forests Officer  
 Charkhi Dadri Forest Division  
 Office Seal \_\_\_\_\_

**Full Title of the Project :** Diversion of 0.891 Ha. Forest land for laying of water pipe line alongwith Loharu Canal from Raw water pumping station to Nimer Badesara water works in Sub Division, Badhra under forest division and district Charkhi Dadri, Haryana.

**File No. :** FP/HR/Water/156175/2022

Date of Proposal : 03-06-2022

**CHECK LIST SERIAL NUMBER-10**

**JUSTIFICATION FOR LOCATING THE PROJECT IN FOREST AREA**

The **Executive Engineer, Public Health Engineering Division Charkhi Dadri, Haryana** wants **for laying of water pipe line alongwith Loharu Canal from Raw water pumping station to Nimer Badesara water works in Sub Division, Badhra under forest division and district Charkhi Dadri, Haryana.**

This land is Irrigation department as per revenue record but forest law/act is applicable on this land. Hence the forest area involved in the proposal is unavoidable and barest minimum i.e. **0.891ha.** which is proposed for diversion.

The project was framed to provide drinking water to the habitats of near by villages and dhanis in distt. Charkhi Dadri, Haryana in public interest.

  
**Sub Division Engineer**  
Signature of User Agency  
**PH. Engg. S/Divn.**  
**Badhra.**

Office Seal

Place : **Charkhi Dadri**

Date :

**Full Title of the Project** : Diversion of 0.891 Ha. Forest land for laying of water pipe line alongwith Loharu Canal from Raw water pumping station to Nimer Badesara water works in Sub Division, Badhra under forest division and district Charkhi Dadri, Haryana.


**File No. :** FP/HR/Water/156175/2022

Date of Proposal : 03-06-2022

**CHECK LIST SERIAL NUMBER-11**

**CERTIFICATE FOR MINIMUM USE OF FOREST LAND**

This is to certify that the forest area involved in the proposal is unavoidable and barest minimum forest area i.e. **0.891 Ha.** area is proposed for diversion.

  
**Sub Division Engineer**  
Signature of User Agency  
**Badhra.**

Place : **Charkhi Dadri**

Office Seal

Date :

Countersigned by :-

Divisional Forest Officer,  
Charkhi Dadri.

Office Seal .....

**Full Title of the Project** : Diversion of 0.891 Ha. Forest land for laying of water pipe line alongwith Loharu Canal from Raw water pumping station to Nimer Badesara water works in Sub Division, Badhra under forest division and district Charkhi Dadri, Haryana.

**File No. :** FP/HR/Water/156175/2022

Date of Proposal : 03-06-2022

**CHECK LIST SERIAL NUMBER-12**

**UNDERTAKING FOR PAYMENT OF COST OF COMPENSATORY AFFORESTATION**

I, **Executive Engineer, Public Health Engineering Division Charkhi Dadri, Haryana** do hereby undertake to pay the entire amount for Compensatory afforestation in lieu of the forest area diverted **for laying of water pipe line alongwith Loharu Canal from Raw water pumping station to Nimer Badesara water works in Sub Division, Badhra under forest division and district Charkhi Dadri, Haryana** as per the prevailing wage rates at the time of undertaking and plantation activities.

Signature of User Agency  
**Sub-Divisional Engineer**  
**PH. Engg. S/Divn.**  
**Badhra.**

Place : **Charkhi Dadri**

Date :

Countersigned by :-

Divisional Forest Officer,  
Charkhi Dadri.

Office Seal .....

**Full Title of the Project** : Diversion of 0.891 Ha. Forest land for laying of water pipe line alongwith Loharu Canal from Raw water pumping station to Nimer Badesara water works in Sub Division, Badhra under forest division and district Charkhi Dadri, Haryana.

**File No. :** FP/HR/Water/156175/2022

Date of Proposal : 03-06-2022

**CHECK LIST SERIAL NUMBER-13**

**UNDERTAKING FOR PAYMENT OF NET PRESENT VALUE OF FOREST AREA**

I, **Executive Engineer, Public Health Engineering Division Charkhi Dadri, Haryana** have applied for diversion of 0.891 Ha. forest land **for laying of water pipe line alongwith Loharu Canal from Raw water pumping station to Nimer Badesara water works in Sub Division, Badhra under forest division and district Charkhi Dadri, Haryana.** I/We do hereby undertake to pay the net **present value (NPV)** of the above forest land.

  
Signature of User Agency **Sub Dadri Engineer**  
**PH. Engg. S/Divn.**  
**Badhra.**  
Office Seal

Place : **Charkhi Dadri**

Date :

Countersigned by :-

Divisional Forest Officer,  
Charkhi Dadri.

Office Seal .....

**Full Title of the Project** : Diversion of 0.891 Ha. Forest land for laying of water pipe line alongwith Loharu Canal from Raw water pumping station to Nimer Badesara water works in Sub Division, Badhra under forest division and district Charkhi Dadri, Haryana.

**File No. :** FP/HR/Water/156175/2022

Date of Proposal : 03-06-2022

**CHECK LIST SERIAL NUMBER-13(A)**

**UNDERTAKING FOR PAYMENT OF NET PRESENT VALUE OF FOREST AREA**

I, **Executive Engineer, Public Health Engineering Division Charkhi Dadri, Haryana** have applied for diversion of 0.891 Ha. forest land **for laying of water pipe line alongwith Loharu Canal from Raw water pumping station to Nimer Badesara water works in Sub Division, Badhra under forest division and district Charkhi Dadri, Haryana.** I/we hereby undertake to pay the **additional amount of NPV**, if so determined as per the decision of the Hon'ble Supreme Court of India.

  
**Sub Division Engineer**  
Signature of User Agency  
**P.H. Engg. Charkhi Dadri.**  
**Badhra.**

Place : **Charkhi Dadri**

Office Seal

Date :

Countersigned by :-

Divisional Forest Officer,  
Charkhi Dadri.

Office Seal .....


**Full Title of the Project :** Diversion of 0.891 Ha. Forest land for laying of water pipe line alongwith Loharu Canal from Raw water pumping station to Nimer Badesara water works in Sub Division, Badhra under forest division and district Charkhi Dadri, Haryana.

**File No. :** FP/HR/Water/156175/2022

Date of Proposal : 03-06-2022

**CHECK LIST SERIAL NUMBER-07  
STATEMENT SHOWING DETAILS OF FOREST AREA  
PROPOSED FOR DIVERSION**

Sr. No.	District	Division	Range/ Tehsil/ Village	Khasra/ Survey or Compartment Number of Km. Stone	Forest Area proposed for Diversion (Ha.)	Legal status of Forest Area	Remarks
1	2	3	4	5	6	7	8
1	Ch. Dadri	Ch. Dadri	Badhra  Badhra  Nimer Badesara	For laying of water pipe line alongwith Loharu Canal from Raw water pumping station to Nimer Badesara water works in Sub Division, Badhra under forest division and district Charkhi Dadri, Haryana	0.891 Ha.	Protected Forest Land	

Place : <b>Charkhi Dadri</b>	Signature of User Agency	 <b>Sub Division Engineer</b> <b>Pr. Engg. S/Divn.</b> <b>Badhra.</b>
Date :	Office Seal	
	Divisional Forest Officer Charkhi Dadri Forest Division.	