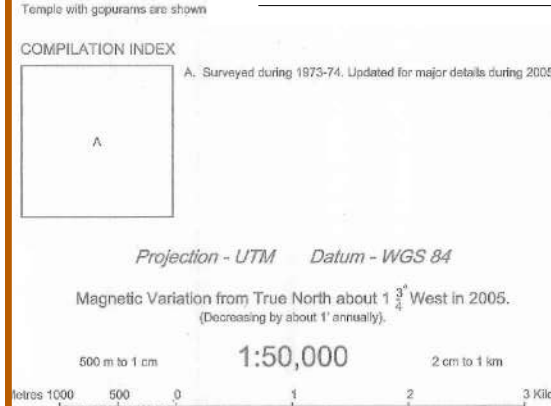
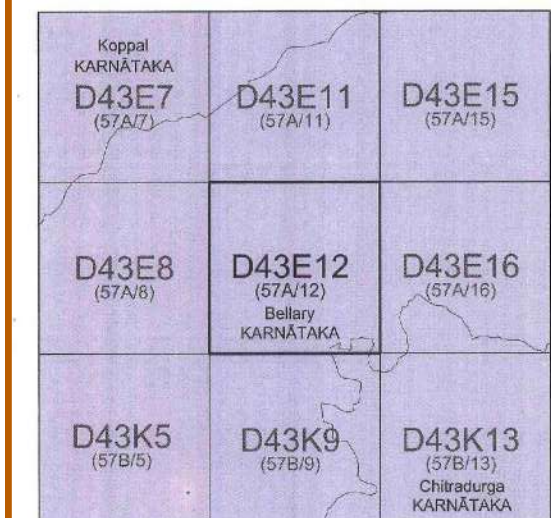


MAP SHOWING DISTANCES FROM ECOSENSITIVE ZONE OF THE PROTECTED AREA NOTIFIED UNDER WILD LIFE PROTECTION ACT 1972



Survey of India, Koramangala II Block,
Bangalore.
Fax : 080 - 25533595

No. D43E12



भारतीय सर्वेक्षण विभाग SURVEY OF IND

CONVENTIONAL SYMBOLS

Express highway; with toll; with bridge; with distance stone

River: dry with water channel; with island & rocks. Tidal river...

Contours with sub-features. Rocky slopes. Cliffs.....

Lighthouse, Lightship, Buoy: lighted; unlighted. Anchorage: ...

district; subdistrict; name of lake, forest
Boundary pillars: surveyed; unlocated	*	
Heights: triangulated; station; point; approximate	Δ200	.200

Spaced names: administrative; locality or tribal..... KIKRI

[illegible]

NOTES :-

The kilometre stone numbers are shown in upright type, e.g. '8' whenever mileposts numbers are shown in upright type, e.g. '10'.

A. Surveyed during 1974-75. Updated for major cities during 2000

Projection - UTM Datum - WGS 84
Magnetic Variation from True North about 1° West in 2005.

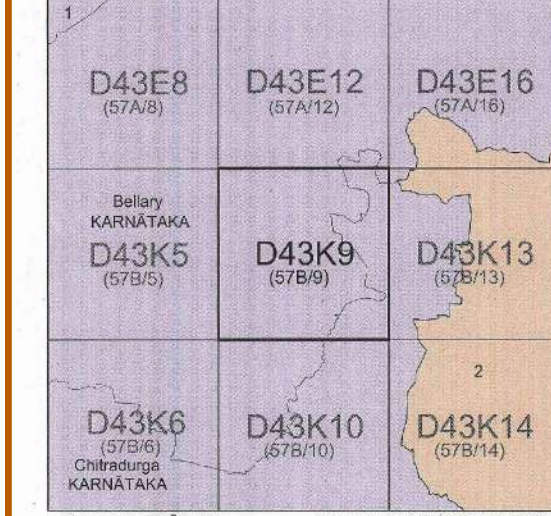
CONTOUR INTERVAL 20 METRES



Bangalore - 560034
 Fax : 080 - 25533595

**OPEN SERIES
MAP**

Scale 1:50,000





भारतीय सर्वेक्षण विभाग SURVEY OF IND

CONVENTIONAL SYMBOLS

Stream: with track in bed; undefined. Canal

Dam: masonry or rock-filled; earthwork. Weir

River: dry with water channel; with island & meander. Tidal river

Railways, other gauges: double; single with distance stone; do.		
Mineral line or tramway, Kin. Cutting with tunnel.		

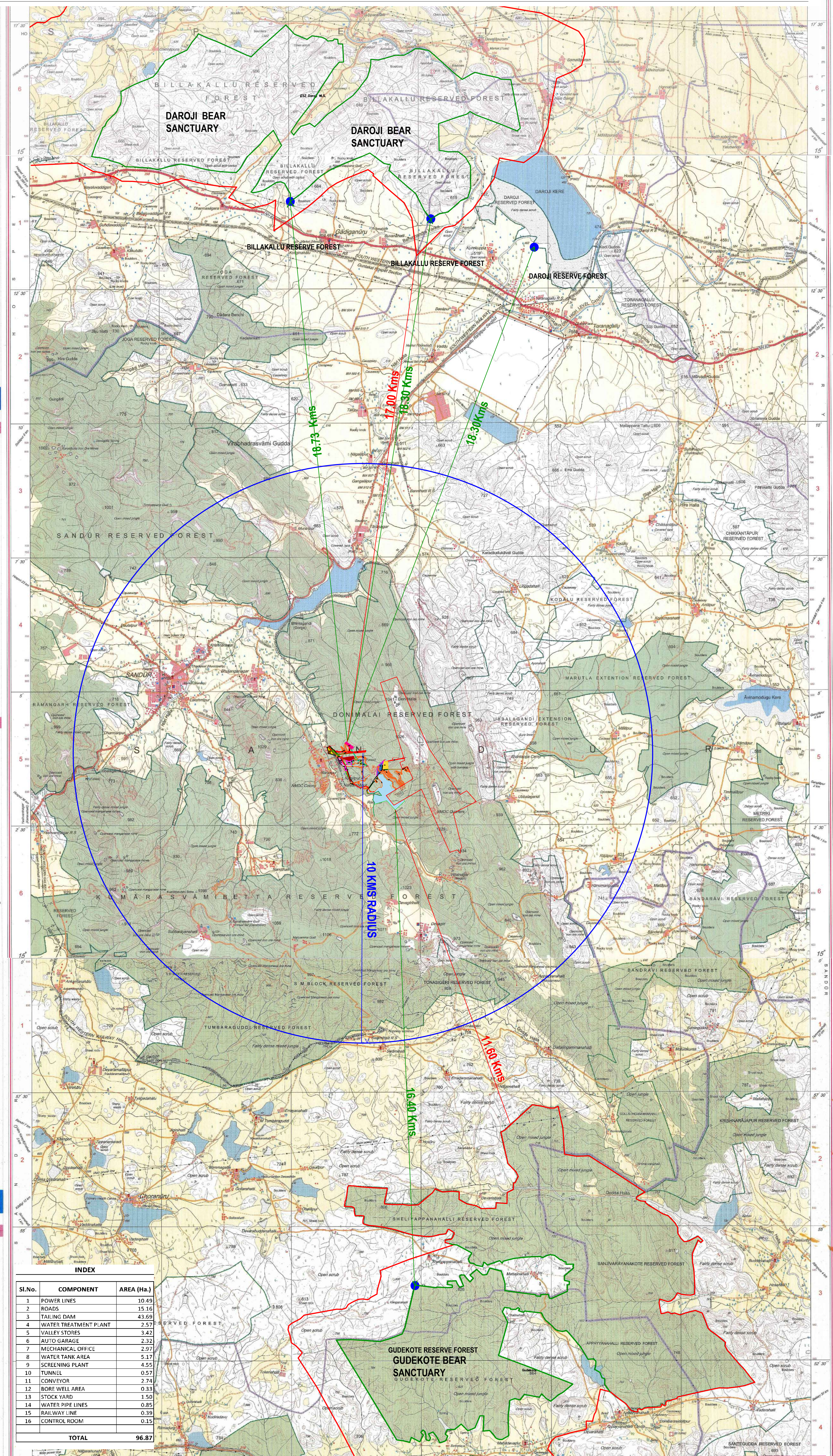
Temple, Chhatra, Church, Mosque, Idgah, Tomb, Graves,

Boundary pillars: surveyed; unlocated

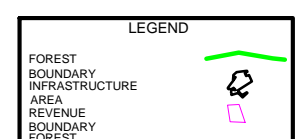
Camping ground, Forest: reserved; protected	CS	RF
Spaced names: administrative; locality or tribal	KIKRI	NA
Hospital, Dispensary, Veterinary Hospital / Dispensary	+	+


Journal of Management Education 36(7) 809–824

1. *Journal of the American Medical Association*, 1997; 277: 1001-1005.



INDEX		
Sl.No.	COMPONENT	AREA (Ha.)
1	POWER LINES	10.49
2	ROADS	15.16
3	TAILING DAM	43.69
4	WATER TREATMENT PLANT	2.57
5	VALLEY STORES	2.57
6	AUTO GARAGE	2.32
7	MECHANICAL OFFICE	2.97
8	WATER TANK AREA	5.17
9	SCREENING PLANT	4.55
10	TUNNEL	0.57
11	CONVEYOR	2.74
12	BORE WELL AREA	1.33
13	STOCK YARD	0.50
14	WATER PIPE LINES	0.85
15	RAILWAY LINE	0.39
16	CONTROL ROOM	0.15
TOTAL		96.87



	<p align="center">N.M.D.C.Limited DONIMALAI IRON ORE MINE</p>
<p align="center">MAP SHOWING THE REGULARIZATION OF 96.87 Ha. OF FOREST LAND FOR INFRASTRUCTURE FACILITIES OUTSIDE ML AREA OF DONIMALAI IRON ORE MINE OF NMDC LTD.</p>	