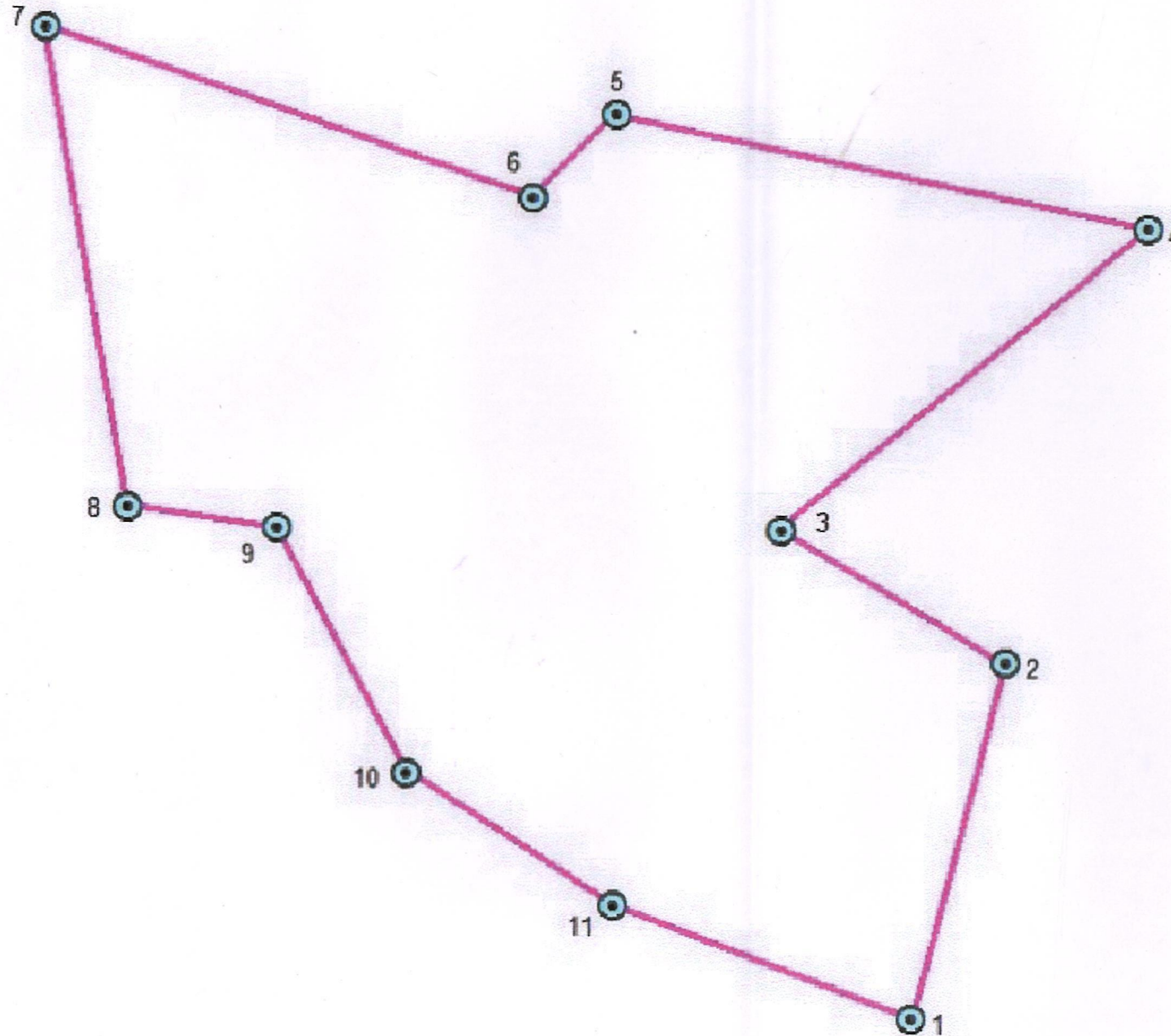


**Location map of Diversion of 649.3014 Ha of Forest land for Venkatesh Khani Coal mine
from underground rights to Surface rights in Ramavaram RF of Kothagudem Division
in favour of M/s Singareni Collieries Company Limited, Kothagudem**



Compt.No.29
Beat: Penagadapa
Section: Penagadapa
Range: Ramavaram

Gross Area: 12.776 Ha
Net Area: 11 Ha



Sl.No	Latitude	Longitude
1	17.43648	80.68816
2	17.43800	80.68856
3	17.43856	80.68760
4	17.43984	80.68916
5	17.44032	80.68688
6	17.43996	80.68652
7	17.44068	80.68444
8	17.43864	80.68480
9	17.43856	80.68544
10	17.43752	80.68600
11	17.43696	80.68688

Area

FOREST DIVISIONAL OFFICER
Kothagudem.

**Location map of Diversion of 649.3014 Ha of Forest land for Venkatesh Khani Coal mine
from underground rights to Surface rights in Ramavaram RF of Kothagudem Division
in favour of M/s Singareni Collieries Company Limited, Kothagudem**




N
1:35000

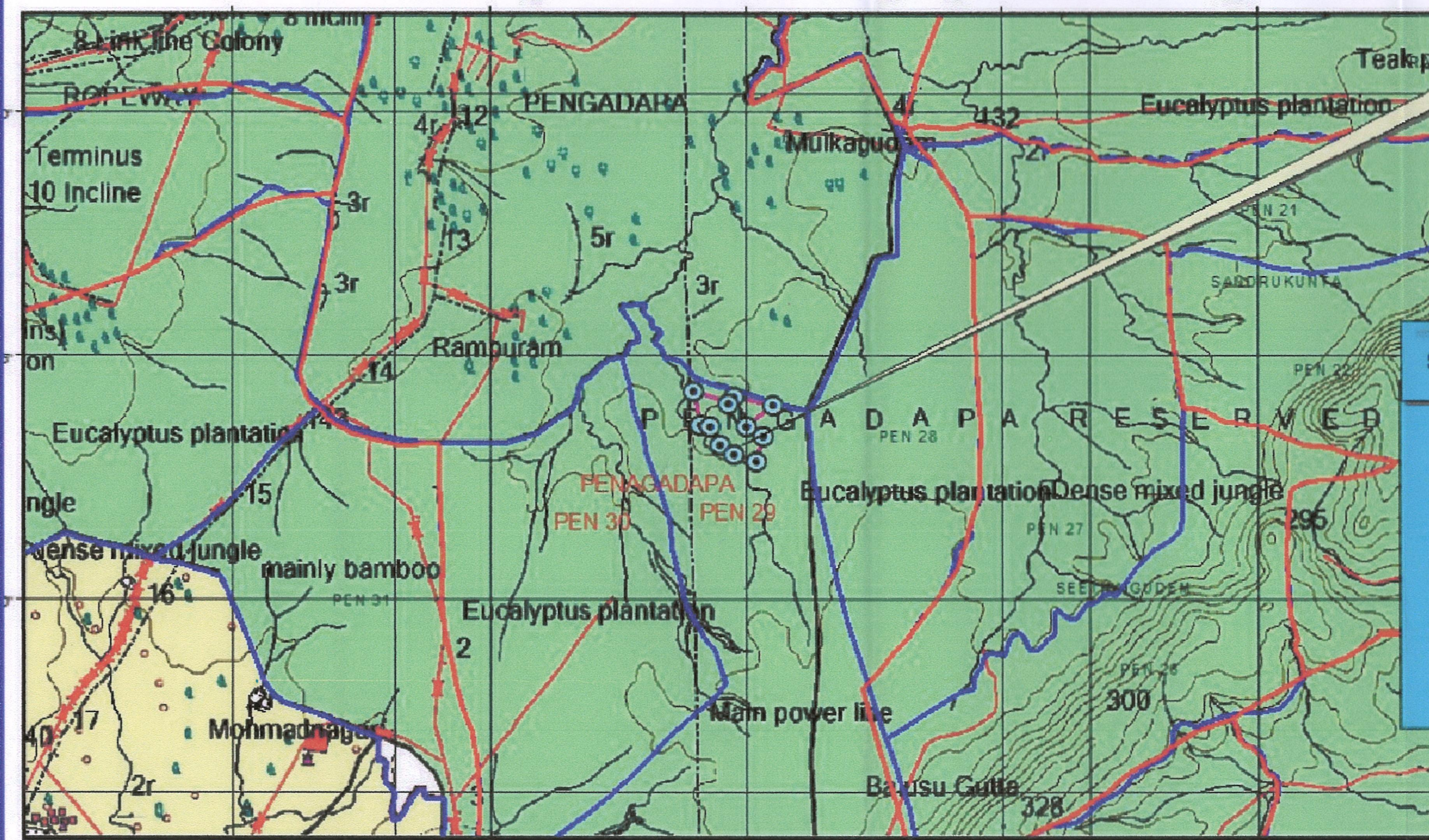
Gross Area: 12.776 Ha
Net Area: 11 Ha

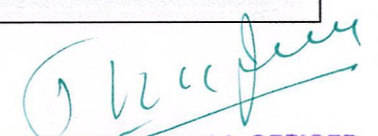
Compt.No.29
Beat: Penagadapa
Section: Penagadapa
Range: Ramavaram

Sl.No Latitude Longitude

1	17.43648	80.68816
2	17.43800	80.68856
3	17.43856	80.68760
4	17.43984	80.68916
5	17.44032	80.68688
6	17.43996	80.68652
7	17.44068	80.68444
8	17.43864	80.68480
9	17.43856	80.68544
10	17.43752	80.68600
11	17.43696	80.68688

 Area
 Beat Boundary
 Compt. Boundary




 FOREST DIVISIONAL OFFICER
 Kothagudem.