

FORM 'A'

Form for seeking prior approval under section 2 for the proposals by the State Government and other authorities.

PART-I

(TO BE FILLED UP BY USER AGENCY)

No.							
1.		Project details					
	(i)	Short narrative of the proposal and Project/Scheme for which the forest land is required.	The forest land is required for Diversion of 0.0112 Hect. of forest Land for C/O Ambulance road from Fire Brigade road for the building in Daizy Bank Estate Lower Jakhu Shimla Ward No-16 KM 0/0 To 0/45. Detail attached page ____.				
	(ii)	Map showing the required forest land, boundary of adjoining forest on a 1:50,000 scale map	The contour map on 1:50000 scale showing the required forest area, boundary of adjoining forests is attached as page ____. The item wise break up of the required forest area for different purposes is as under: <table border="1"> <thead> <tr> <th>Purpose</th> <th>Forest land required.</th> </tr> </thead> <tbody> <tr> <td>Road</td> <td>0.0112 Hect.</td> </tr> </tbody> </table>	Purpose	Forest land required.	Road	0.0112 Hect.
Purpose	Forest land required.						
Road	0.0112 Hect.						
	(iii)	Cost of Project.	Estimated cost for construction of this road will be approximately Rs 15.00 lacs				
	(iv)	Justification for locating the project in forest area.	Detail attached page ____.				
	(v)	Cost benefit analysis (to be enclosed)	Not applicable as the area involved in the proposal is less than 5 ha.				
	(vi)	Employment likely to be generated.	About 500 man days will be generated directly as a result of construction activity of the Road. Besides, due to increased economic activity in the area, many indirect opportunities of employment.				
2.		Purpose wise break up of total land required.	Total land required for the project is 0.0112 Hect. of forest Land for C/O Ambulance road from Fire Brigade road for the building in Daizy Bank Estate Lower Jakhu Shimla Ward No-16 KM 0/0 To 0/45.				
3.		Details of displacement of people due to the project, if any	No displacement of people is involved.				
	(i)	Number of families,	Not applicable				
	(ii)	Number of scheduled castes/schedules tribe families.	Not applicable				
	(iii)	Rehabilitation plan (to be enclosed)	Not applicable				
4.		Whether clearance under Environment (Protection) Act, 1986 required?	Not required.				
5.		Undertaking to bear the cost of raising and maintenance of compensatory afforestation/additional compensatory afforestation as well as cost of protection and regeneration of Safety Zone, etc. as per the scheme prepared by the State Government (undertaking to be enclosed)	Undertaking attached.				
6.		Details of	1. Demand letter of the project authority.				

	<p>Certificates/documents enclosed as required under the instructions.</p>	<ol style="list-style-type: none">2. Detailed project note.3. Kh. No. wise detail of forest and non forest land.4. Index map.5. Alignment Plan.6. Revenue papers like Parcha-Tatima .7. Joint inspection report.8. Detail of non forest area involved in the proposal9. Justification for locating the project in forest area.10. Certificate regarding minimum use of forest land.11. Information regarding length and width of Road in forest area.12. Undertaking regarding payment of cost of CA.13. Undertaking regarding payment of cost of NPV.14. Performa showing the detail of muck to be Generated and its disposal.
--	--	---

PLACE :- SHIMLA
DATE :- 5-12-2020


Executive Engineer
(R&B) M.C. Shimla
Roads & Buildings
Deptt., M.C. Shimla

CHECK LIST SERIAL NUMBER -: 4
DETAIL OF PROJECT NOTE

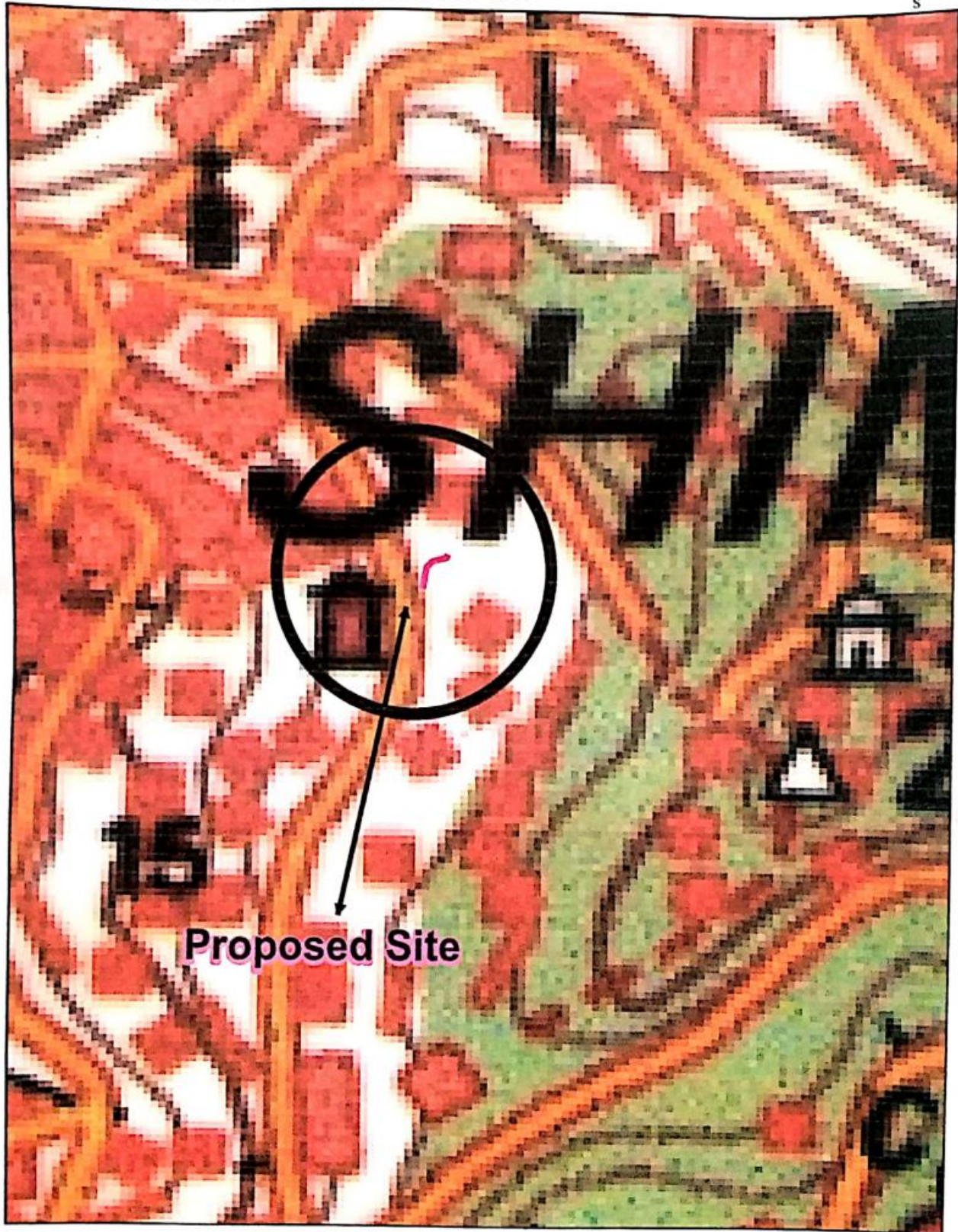
There is a proposal to **C/O Ambulance road from Fire Brigade road for the building in Daizy Bank Estate Lower Jakhu Shimla Ward No-16 KM 0/0 To 0/45.** In said area, there is no facility of link road due to which public of area is facing great inconvenience. The public has raised the demand to construct this road in the interest of large public so that any misshaping of human being during illness may not occur. There is no alternative to construct this road except forest area. This road will serve maximum 1400 persons as a beneficiary. Estimated cost of the project (Rupees in Lacs) : 15.00. Also during the construction of said road employment of about 500 man days is likely to be generated. About 100-1400 persons will be benefited from the construction this road. For the construction of this road 0.0112 Hect. of forest land is required to be diverted for road.

Construction of this road /project is available to bring the benefits of development to target village that have remained deprived of their benefits long. As such location of the project in the forest land is justified and proposed alignment of road is finalized.


Executive Engineer,
(R&B) M.C. Shimla

TOPOSHEET:-

**Proposed Ambulance from the Residents of Daizy Bank Estate
Lower Jakhu Ward No- 16KM 0/0 To 0/45**



Index



Scale

1.50000

Proposed Site

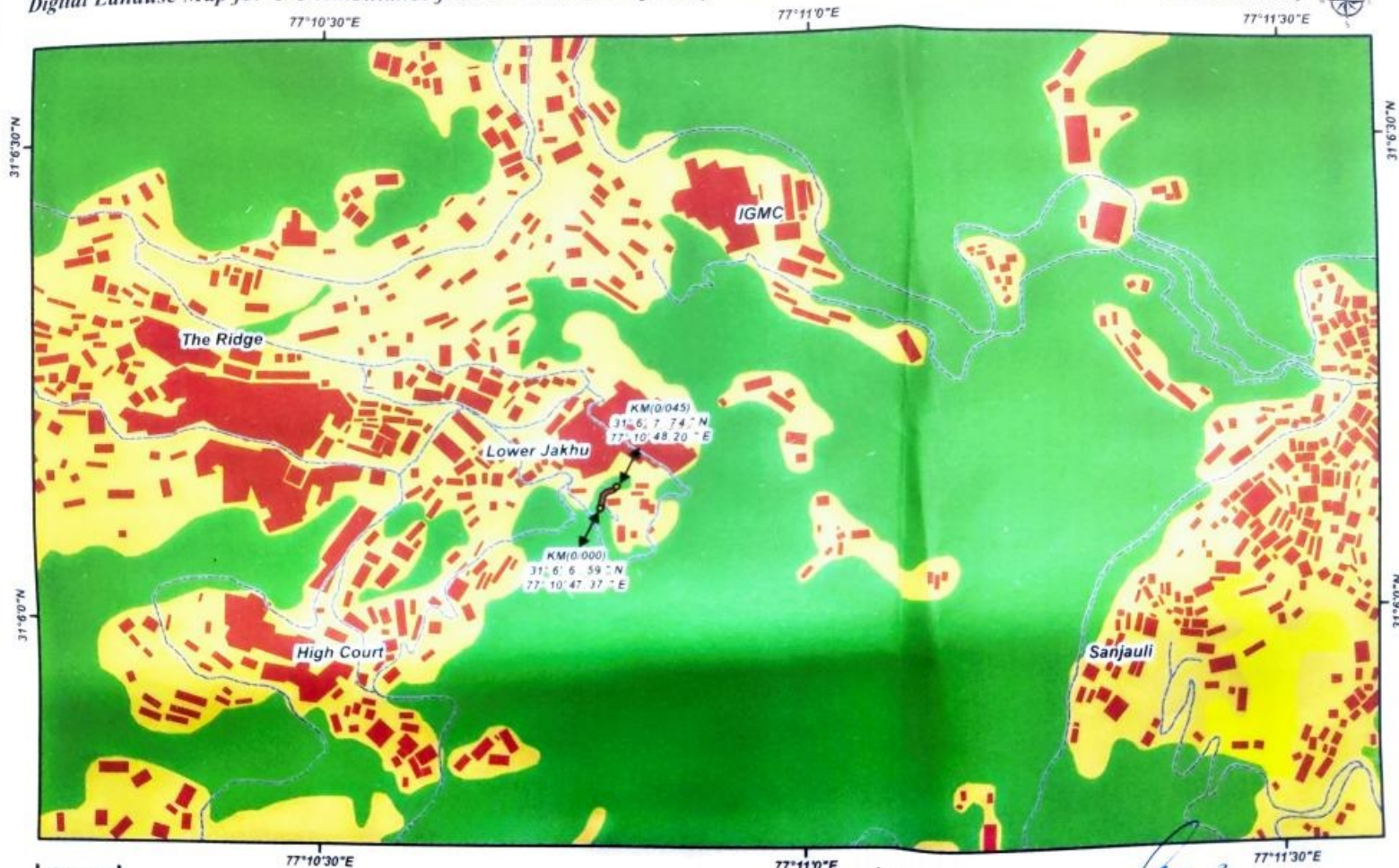
Toposheet NO:-

H43F4

[Signature]
Divisional Forest Officer
Shimla Forest Division (Urban)
Shimla-2

[Signature]
Executive Engineer
Roads & Buildings
Deptt., M.C. Shimla

Digital Landuse Map for C/O Ambulance from the Residents of Daizy Bank Estate Lower Jakhu Ward No- 16 (KM 0/000 to 0/045)



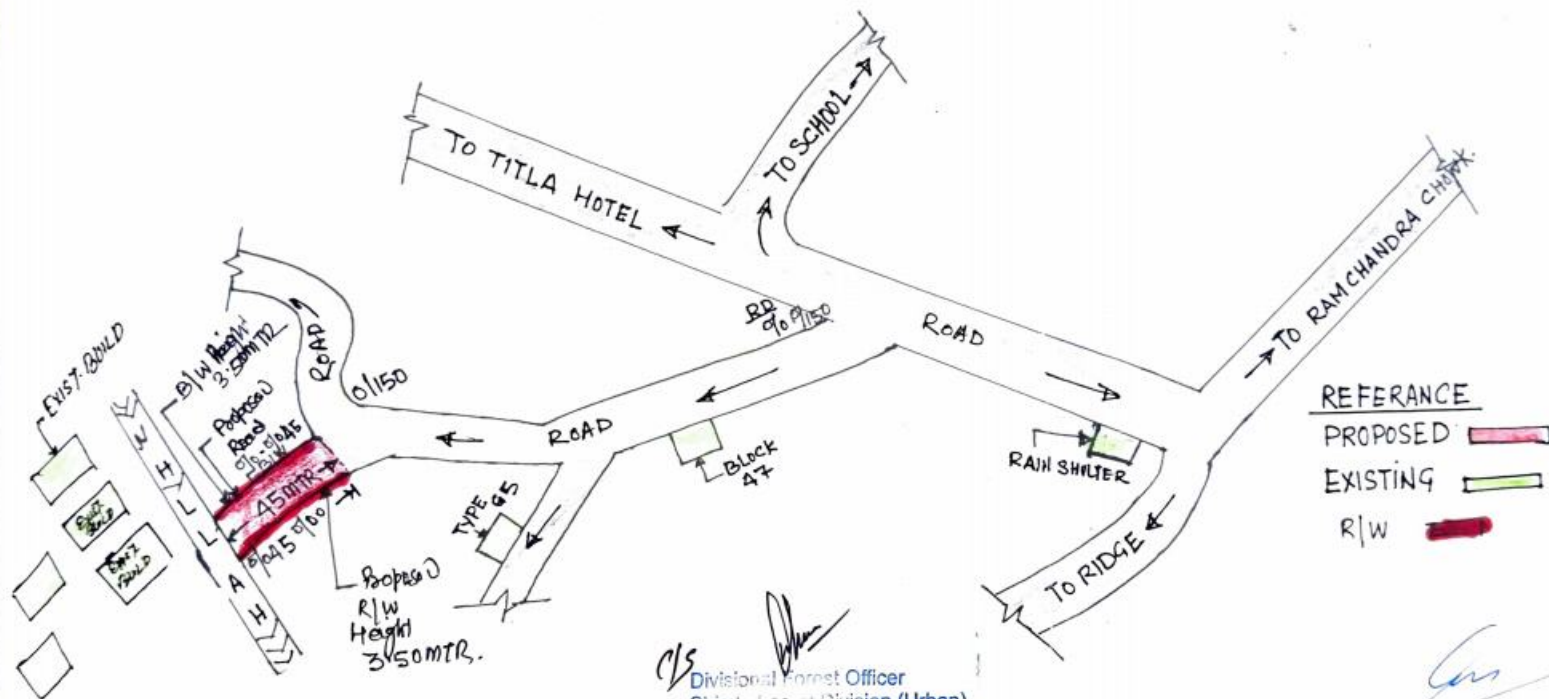
Legend

- Proposed Road
- Builtup
- Open Land
- Shrubs
- Existing Road
- Forest Land
- Private Land

Divisional Forest Officer
Shimla Forest Division (Urban)
Shimla-2

Executive Engineer
Roads & Buildings
Deptt., M.C. Shimla

C/O AMBULANCE ROAD FROM FIRE BRIDGE ROAD FOR THE BUILDING IN DAIZY BANK ESTATE LOWER JAKHU SHIMLA R/D 0/0 To 0/045 MTR.



C/S
Divisional Forest Officer
Shimla Forest Division (Urban)
Shimla-2

REFERENCE
PROPOSED
EXISTING
R/W

Executive Engineer
Roads & Buildings
Deptt., M.C. Shimla

SITE PLAN/LOCATION PLAN (Not to SCALE)

CHECK LIST SERIAL NUMBER :- 08

Title:- Title :- C/O Ambulance road from Fire Brigade road for the building in Daizy Bank Estate Lower Jakhu Shimla Ward No-16 KM 0/0 To 0/45.

**STATEMENT SHOWING DETAILS OF NON-FOREST AREA
PROPOSED FOR DIVERSION**

Sr. No	District	Division	Range/Tehsil/ Village/ Mohal	Khasra/Survey or compartment Number or Km. Stone	Forest Area proposed for Diversion (Hact.)	Legal status of Forest Area. (Category)	Remarks. (DPF etc.)
1	2	3	4	5	6	7	8
1	Shimla	Shimla	Nil	Nil	Nil	Nil	Nil
					Nil		

Total Land:- Nil


Executive Engineer
R&B, M.C. Shimla
Roads & Buildings
Deptt., M.C. Shimla

No.SML-SR-57/2020- 190
Office of the Deputy Commissioner,
Shimla, District Shimla, H.P.

Dated, Shimla-1 the 1th ^{March} ~~February~~, 2021.

NON AVAILABILITY OF NON FOREST LAND CERTIFICATE

Certified that no suitable alternative Non Forest land is available for construction of Ambulance and Fire Brigade Road for the Building in Daizy Bank Estate, Lower Jakhu in ward No. 16, Tehsil Shimla (Urban), District Shimla, Himachal Pradesh. The diversion of forest land area measuring **00-01-12 Hectares** situated in Up- Mohal US Club, Tehsil Shimla (Urban), District Shimla, Himachal Pradesh is essential which cannot be avoided. The detail of forest land is as under:-

Sr. No.	Name of Tehsil/Su b-Tehsil	Name of Mauja/ Mohal	Up- No.	Khasra No.	Area in Hectares	Classification of Land
1	Shimla (Urban)	UP Mohal US Club		845/1	00-01-12	Jungle Billa Kisam
Total				Kita-1	00-01-12	


Deputy Commissioner,
Shimla (H.P.)-171001
Shimla

CHECK LIST SERIAL NUMBER -: 10


JUSTIFICATION FOR LOCATING THE PROJECT IN FOREST AREA.

0.0112 Hect. of forest land is required for C/O Ambulance road from Fire Brigade road for the building in Daizy Bank Estate Lower Jakhu Shimla Ward No-16 KM 0/0 To 0/45. For the construction of this road **0.0112 Hect.** of forest land is required to be diverted.

There is no Alternative Alignment. The proposed road is necessarily pass through a forest land. There is no non forest land is available. There is no natural water resource, Temple etc. Hence there is no escape from using the forest land.


Executive Engineer,
Roads & Buildings
Deptt., M.C. Shimla

Countersigned by:-


Divisional Forest Officer,
Forest Division: Khalini (U)
Shimla-2
Office Seal-----

CHECK LIST SERIAL NUMBER :- 11

CERTIFICATE FOR MINIMUM USE OF FOREST LAND.

This is to certify that the forest area involved in the proposal for C/O Ambulance road from Fire Brigade road for the building in Daizy Bank Estate Lower Jakhu Shimla Ward No-16 KM 0/0 To 0/45. is unavoidable and barest minimum forest area i.e. **0.0112 Hect.** area which is proposed for diversion


Executive Engineer
(R&B) M.C. Shimla
Roads & Buildings
Deptt., M.C. Shimla

Countersigned by:-


Divisional Forest Officer,
Forest Division Khajini (U)
Shimla-2
Shimla Forest Division (Urban)
Office Seal-----
Shimla-2

CHECK LIST SERIAL NUMBER :- 12

**UNDERTAKING FOR PAYMENT OF COST OF COMPENSATORY
AFFORESTATION.**

I / Executive Engineer, R&B M.C. Shimla here by, undertake to pay the entire amount for compensatory afforestation in lieu of the forest area i.e. **0.0112 Hect.** of forest Land diverted for **C/O Ambulance road from Fire Brigade road for the building in Daizy Bank Estate Lower Jakhu Shimla Ward No-16 KM 0/0 To 0/45.** as per prevailing wage rates at the time of plantation as and when demanded by forest department.


**Executive Engineer
Roads & Buildings
Deptt., M.C. Shimla**

Countersigned by:-


**Divisional Forest Officer,
Forest Division, Khalini (U)
Shimla-2
Office Seal-----**


CHECK LIST SERIAL NUMBER :- 13

UNDERTAKING FOR PAYMENT OF NET PRESENT VALUE OF FOREST AREA.

I / Executive Engineer, R&B M.C. Shimla have applied for diversion of **0.0112 Hect.** of forest area for the purpose **C/O Ambulance road from Fire Brigade road for the building in Daizy Bank Estate Lower Jakhu Shimla Ward No-16 KM 0/0 To 0/45.** I, here by, undertake to pay the net present value (NPV) of the above forest land as and when demanded by forest department.


Executive Engineer
R&B M.C. Shimla
Roads & Buildings
Deptt., M.C. Shimla


Countersigned by:-


Divisional Forest Officer
Forest Division, Khalini (Urban)
Shimla-2.
Shimla-2.
Office Seal-----

CHECK LIST SERIAL NUMBER :- 13-A

UNDERTAKING FOR PAYMENT OF ADDITIONAL NPV OF FOREST AREA

I / Executive Engineer, R&B M.C. Shimla, here by undertake to pay Additional amount for NPV in lieu of the forest area diverted for C/O Ambulance road from Fire Brigade road for the building in Daizy Bank Estate Lower Jakhu Shimla Ward No-16 KM 0/0 To 0/45.


Executive Engineer
(R & B) M.C. Shimla
Roads & Buildings
Deptt., M.C. Shimla

Countersigned by:-



Divisional Forest Officer.
Forest Division-Khalupi (U)
Shimla Forest Division (Urban)
Shimla-2
Office Seal-----

Title -: C/O Ambulance road from Fire Brigade road for the building in Daizy Bank Estate Lower Jakhu Shimla Ward No-16 KM 0/0 To 0/45.

CHECK LIST SERIAL NUMBER -: 31

CERTIFICATE

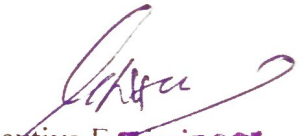
Certified that the total length of the road is 0/45 Km. under forest Division Khalini (U) Shimla District Shimla H.P. The width of road shall be 3/5 mtrs.


Executive Engineer
Executive Engineer
Roads & Buildings
Deptt., M.C. Shimla

Title :- C/O Ambulance road from Fire Brigade road for the building in Daizy Bank Estate Lower Jakhu Shimla Ward No-16 KM 0/0 To 0/45.

Certificate of Muck Dumping


Certified that the muck which generated during C/O Ambulance road from Fire Brigade road for the building in Daizy Bank Estate Lower Jakhu Shimla Ward No-16 KM 0/0 To 0/45. will be used in Filling work of proposed project & filling behind the R/Wall & B/Wall. The Extra/ Remaining muck will be dumped in Approved Dumping site of M.C Shimla.



**Executive Engineer
(P&B) M.C. Shimla
Roads & Buildings
Deptt., M.C. Shimla**

MUCK DUMPING PLAN :- Construction of ambulance road and Fire Bridge road from the building in Daizy Bank estate, Lower Jakhu Shimla in ward no.16

MUCK MANAGEMENT PLAN (MNP)

Sr.	Description	Quantity
1	Total Quantity of Muck being produced	80.00 cum
2	Deduction for useful stone as required under the clause of agreement to be excuted by the Contractor and Execuitive Engineer of Project.	Nil
3	Net Balance Quantity of Debries/Muck (1-2) A	80.00 cum
4	Quantity available on site with swell factor @ 60 % 1.60XA	48.00 cum
	Total (Sr.3+4)	128.00 cum (B)
5	Material /Muck to be used in Project:-	
(i)	Deduction of material required for the construction of dumping place in dry masonry wall/Edge wall, R/wall @ 15% of (B)	19.20cum
(ii)	Less for material/Muck required for leveling of the proposed road for the construction @5% of (B)	6.40 cum
(iii)	Less for material /Muck required for the construction of the proposed road on the analogy of half cutting half filling @ 20% of (B)	25.60 cum
	Total :- (i)+(ii)+(iii)	51.20 cum (C)
6	Net material/Muck to dumped in dumping site (B-C) in Cum	76.80 cum


 Divisional Forest Officer
 Shimla Forest Division (Urban)
 Shimla-2



 Executive Engineer
 (R&B) M.C. Shimla
 Deptt., M.C. Shimla


Name of work:- Ambulance Road for residents of Dargy Bank
Estate, Lower Jahlu

Certificate for Beneficiaries

This is certify that following villages shall be benefited

Sr.no.	Name of Village	Village code	Population
1.	UP Mahal Ridge Rd	100003	600 Approx
2.	U.S Club	100007	800 app.
3.			
4.			
5.			


4/8/21
8-1-221
होमिनी


8-1-2021
तहसील शिमला (शहरी)



M.C. Sharma

No

H.P. Forest Department

Dated

From: -
(U)

R.F.O. Chaura Maidan Shimla

To:- D.F.O. Shimla

Subject: -

C/O Ambulance road from Fire Brigade road for the building in Daizy Bank Estate Lower Jakhu Shimla Ward No-16 KM 0/0 To 0/45.

Memo:


Kindly refer to your office Endst. No. DFOU/FCA/2420 dated 5.3.2021 on the subject cited above.

The information desired as per point No. 3 is as under:

1. That the proposed site is at a distance of 2.51 Km by areal from the Shimla Water Catchment Sanctuary and 2.34 Kms. from Eco-sensitive zone of Shimla Water Catchment Wildlife Sanctuary.
2. That there is no scope for the construction of any Wildlife corridor in the alignment of the proposed site.
3. That the construction of the said site shall not pose any kind of danger to the Wildlife or its habitat of the area.

Therefore, the case is recommended from the Wildlife point of view as it is perceived that construction of the proposed site shall have no adverse impact on the wildlife of the area.


Divisional Forest Officer
Shimla Forest Division (Urban)
Shimla-2


Range Forest Officer
Chaura Maidan Range
Khalini Shimla

राजस्व विभाग, हिमाचल प्रदेश - नकल जमाबंदी

जिला : शिमला
तहसील : शिमला(शहरी)
कानून वृत्त : शिमला शहरी
पटवार वृत्त : स्टेशन वाई छोटा शिमला
हदबस्त न. :

रसीद संख्या : 09021923030

नाम : -

पिता/पति : -

नकल शुल्क : 1

सेवा शुल्क : 20

कुल शुल्क : 21

मोहाल : उप - महाल यू.एस. क्लब

साल : 2011-2012

रकबा ईकाई: वर्ग-मीटर

नाम पत्नी या तरफ मय नाम नम्बरदार मुलाबला व शहर मुआमला व हदब	खतौनी नं. लगान जो मुजारा अदा करता है व तफसील शहर व तदाद	नाम मालिक व एहवाल	नाम काश्तकार व एहवाल	नाम चाह व दीगर वसायल आबपाशी	नम्बर खसरा हाल	रकबा इर खेत व मिजाब खाता मय किस्म अराजी मीट्रीक ईकाइयों में	हिस्सा या पैमाना हकीयत व तरीका बाछ	कफियत
1	2	3	4	5	6	7	8	9
53 मिन 51 बगरहा खेत न. (1) 0.00 माल 0.00 स्वाई 0.00	80 मिन 79	सरकार हिमाचल प्रदेश जोड़ भू-सम्पत्ति =====	कब्जा नगर निगम शिमला		845 "	2536-88 जंगल भूला किस्म	कब्जा व पट्टा बगरहा खेत न.(1)	85 तबदील कब्जा नोट- ई.न- 85 तबदीली कब्जा मय खाता / खतौनी हज का खसरा न- 845 रकबा 2536-83 वर्ग मी. विमक्त होकर खसरा न- 845/1 रकबा 950-87 वर्ग मी. कच कब्जा पर्यटन विभाग के तहत दर्ज किया गया व खसरा न- 845/2 रकबा 50-00 वर्ग मी. 845/3 रकबा 308-72 वर्ग मी. 845/4 रकबा 1227-34 वर्ग मी. बदस्तर जमाबन्दी रहा मिति 15-12- 2012 को जदीद स्वीकार है।