

0.3335

FORMAT OF JOINT INSPECTION REPORT FOR FOREST CONSERVATION ACT 1980

JOINT INSPECTION REPORT

1. Name of the project : Shifting of water treatment plant, Reservoir and pipelines from the alignment of Right of Way.
2. A brief of project : The proposal is related to Shifting of water treatment plant, Reservoir and pipelines from the alignment of Right of Way (new BG Rail line) at Majitar, East Sikkim by the Department of Water Security & Public Health Engineering Department ,Government of Sikkim.
3. Date of Joint survey : 19.04.2017
4. Participants : Name
Designation
 1. Manzil Kharel, Range Officer, Singtam (T) Range.
 2. Krishna Ch. Dahal, B.O. Rangpo (T)
 3. F.G. Manoj Kr. Rai
 4. Ashis Gurung, B.O. Survey & Demarcation FEWMD
 5. Yadav Khatiwada, Head Revenue Surveyor, Land Revenue Department.
 6. L.N. Dhungel, A.E. WS & PHE, Deptt. (East)
 7. Mr. Patro (IRCON) Railway
- Department Forest Env. & W.L. Mgt. Department/Land Revenue /WS & P.H.E. Deptt./Railway
5. Details of land (in Ha)
Private land
Forest land Tumlabong R.F. 35904 sft.
Total land involved:
6. Legal status of Forest land :
Gaucharan
Khasmal
Reserve forest Reserve Forest

7. Legal Status of Private land as per 1951-52 record.

8. Item wise breakup of Forest land required :

Water treatment plant and Reservoir Tank 200'x80' =16000 sft.
Pipeline(512m + 1005m) 1679' +3297'x4' =19904 sft.

Total forest land required =35904 sft. =.824242 acre

9. Whether any National Park, Wildlife Sanctuary involved or not :- No

10. Type of Vegetation : Top Canopy, Middle Canopy, Ground Flora : - Middle canopy

11. Density of crops (in %) : 4%

12. No. of felling of trees/poles and forest produce involved or not, if yes indicate details of plot etc. NIL

13. Topography of project area, soil type forest are :- Sandy loam


14. Brief observation of inspection team : Since this is the only source of water for the people of Mazitar ~~so~~, the laying of the pipeline and construction of tank is required to meet the basic need of the people residing in and around the Mazitar area.


15. Sketch map of proposed project area showing details alignments :- Enclosed herewith

16. Enumeration list of trees/poles/shrubs and medicinal herbs etc. : No trees/poles are involved within the proposed land.


17. Any other aspect related to project and Forest area : -No-

Patro,
IRCON
Railway


ASSISTANT ENGINEER (EAST)
Sub-Division Rangpo
PHE & WS Deptt.
L.N. Dhungel
A.E.WS&PHE


Yadav Khatiwada,
Head Revenue Surveyor
Head Surveyor
Sub-Division office
Govt. of Sikkim
Rangpo


Ashish Gurung
S & D FEWMD
BLOCK OFFICER
Survey & Demarcation Division
Deorali, Gangtok


K.C. Dahal
B.O.(T) Rangpo
Block Officer
Department of Forest, Env. & W/L Management
Govt. of Sikkim


Manzil Kharel
Singtam (T) Range.
Range Officer (Territorial)
Singtam Range
Department of Forest, Env. & W/L Management
Govt. of Sikkim