



Construction of Link Road from Ghyan Raika via Kehral Km 0/00 to 1/945

RD Wise Detail of Govt Land/Forest Land Voilated Part

Sr. No.	RD	Existing Road Width in Meter	Status of Violation
1	0/00	5.10	Violated
2	0/015	3.20	Violated
3	0/030	3.00	Violated
4	0/045	2.50	Violated
5	0/060	3.00	Violated
6	0/075	3.10	Violated
7	0/090	3.10	Violated
8	0/105	3.30	Violated
9	0/120	2.70	Violated
10	0/135	3.10	Violated
11	0/150	3.20	Violated
12	0/165	3.20	Violated
13	0/180	3.10	Violated
14	0/195	3.10	Violated
15	0/210	2.70	Violated
16	0/225	2.90	Violated
17	0/240	3.10	Violated
18	0/255	2.80	Violated
19	0/270	3.10	Violated
20	0/285	3.50	Violated
21	0/300	3.00	Violated
22	0/315	3.10	Violated
23	0/330	5.00	Violated
24	0/345	2.90	Violated
25	0/360	2.80	Violated
26	0/375	2.50	Violated
27	0/390	3.50	Violated
28	0/405	2.90	Violated
29	0/420	3.00	Violated
30	0/435	2.90	Violated
31	0/450	4.00	Violated
32	0/465	2.90	Violated
33	0/480	2.90	Violated
34	0/495	4.00	Violated
35	0/510	3.60	Violated
36	0/525	3.00	Violated
37	0/540	3.00	Violated
38	0/555	2.90	Violated
39	0/570	3.40	Violated
40	0/585	3.20	Violated
41	0/600	2.70	Violated
42	0/615	4.00	Violated
43	0/630	2.80	Violated
44	0/645	3.30	Violated
45	0/660	2.90	Violated

46	0/675	4.00	Violated
47	0/690	3.00	Violated
48	0/705	2.70	Violated
49	0/720	2.60	Violated
50	0/735	3.00	Violated
51	0/750	2.50	Violated
52	0/765	3.00	Violated
53	0/780	2.60	Violated
54	0/795	3.00	Violated
55	0/810	3.00	Violated
56	0/825	3.10	Violated
57	0/840	2.60	Violated
58	0/855	2.90	Violated
59	0/870	2.90	Violated
60	0/885	3.10	Violated
61	0/900	3.00	Violated
62	0/915	3.20	Violated
63	0/930	3.00	Violated
64	0/945	2.70	Violated
65	0/960	3.50	Violated
66	0/975	3.00	Violated
67	0/990	2.70	Violated
68	1/015	2.80	Violated
69	1/030	2.90	Violated
70	1/045	2.90	Violated
71	1/060	2.70	Violated
72	1/075	2.90	Violated
73	1/090	2.60	Violated
74	1/105	3.10	Violated
75	1/120	2.60	Violated
76	1/135	2.50	Violated
77	1/150	2.80	Violated
78	1/165	3.00	Violated
79	1/180	2.60	Violated
80	1/195	2.70	Violated
81	1/210	2.60	Violated
82	1/225	3.00	Violated
83	1/270	3.00	Violated
84	1/285	3.00	Violated
85	1/300	2.70	Violated
86	1/315	2.90	Violated
87	1/330	3.50	Violated
88	1/345	6.00	Violated


Executive Engineer
HPPWD, Jubbal


Assistant Engineer
S/Nagar Sub Division
HPPWD Hatkot


JE

Sr. No.	RD	Existing Road Width in Meter	Status of Violation
1	1/360	2.70	Violated
2	1/375	3.00	Violated
3	1/390	3.50	Violated
4	1/405	NIL	Non-Violated
5	1/420	NIL	Non-Violated
6	1/435	NIL	Non-Violated
7	1/450	NIL	Non-Violated
8	1/465	NIL	Non-Violated
9	1/480	NIL	Non-Violated
10	1/495	NIL	Non-Violated
11	1/510	NIL	Non-Violated
12	1/525	NIL	Non-Violated
13	1/540	NIL	Non-Violated
14	1/555	NIL	Non-Violated
15	1/570	NIL	Non-Violated
16	1/585	NIL	Non-Violated
17	1/600	NIL	Non-Violated
18	1/615	NIL	Non-Violated
19	1/630	NIL	Non-Violated
20	1/645	NIL	Non-Violated
21	1/660	NIL	Non-Violated
22	1/675	NIL	Non-Violated
23	1/190	NIL	Non-Violated
24	1/705	NIL	Non-Violated
25	1/720	NIL	Non-Violated
26	1/735	NIL	Non-Violated
27	1/747	NIL	Non-Violated


136



Assistant Engineer
S/Nagar Sub Division
HPPWD Hatkoti

Executive Engineer
HPPWD Jubbal

**Construction of Link Road from Ghyan Raika via Kehral Km 0/00 to
1/945**

RD Wise Detail of Private Land/Non-Forest Land			
Sr. No.	RD	Existing Road Width in Meter	Status of Violation
1	1/750	Nil	Non-Violated
2	1/765	Nil	Non-Violated
3	1/780	Nil	Non-Violated
4	1/795	Nil	Non-Violated
5	1/810	Nil	Non-Violated
6	1/825	Nil	Non-Violated
7	1/840	Nil	Non-Violated
8	1/855	Nil	Non-Violated
9	1/870	Nil	Non-Violated
10	1/885	Nil	Non-Violated
11	1/900	Nil	Non-Violated
12	1/915	Nil	Non-Violated
13	1/930	Nil	Non-Violated
14	1/945	Nil	Non-Violated


Executive Engineer
HPPWD, Jubbal



Assistant Engineer
S/Nakor Sub Division
HPPWD Nakor