

JOINT INSPECTION REPORT FOR THE DIVERSION OF 0.99 HA. KHASMAL LAND FOR THE CONSTRUCTION OF LINK ROAD FROM SORENG MALBASSEY ROAD AT PAKKIGOAN TO BUDANG CHUMBONG KM 1ST TO 4TH IN WEST SIKKIM.

Joint inspection was carried out on 13.02.2017 comprising the officials of land revenue, Roads & Bridges Department (PWD) of Soreng Division – II and Forest Environment and Wildlife Management Department of Soreng Sub Division and following are the details and crop standing.

Total Khasmal land = 0.99 ha.

SL.NO.	LAND STATUS	AREA	GPS CO-ORDINATION
1	Champay Khasmal Plot No. 756	250 MX16.45M	P1 N-27° 08'45.7"E-88°13'46.7" P2 N-27° 08'45.8"E-88°13'43.8"
2	Chumbong Khasmal	80 MX16.45M	P1 N-27° 08'43.2"E-88°13'48.7" P2 N-27° 08'44.1"E-88°13'47.7"
3	Chumbong Khasmal Plot No. 698	70MX16.45M	P1 N-27° 08'42.1" E-88°13'59.8" P2 N-27° 08'44.3" E-88°14'00.2"
4	Pakki Gaon Khasmal Plot No. 1090	205 MX16.45M	P1 N-27° 08'58.4" E-88°13'15.9" P2 N-27° 08'58' 'E-88°13'11.2"

Compensatory Afforestation site:

Location	GPS co-ordination
Bhir Dara Khasmal	N-27° 09'48.8" E-88°12'22.8"


Forest crop:


- Total Nos. of tree = 87nos.
- Total Nos. of poles = 19nos.


Boundaries:


- East: Chumbong Village
- West: Soreng Budang SPWD Road
- North: Soreng RF
- South: Rammam River & Sombarey Nayabazar SPWD Road

The proposed Khasmal involves the aforesaid numbers of poles/trees to be felled and found minimum disturbance to the ecology.


Representative of
Asst. Conservator of Forest
Forest Department
Territorial Sub-Division Soreng
FEWMD, Govt. of Sikkim


User Agency
Roads & Bridges Deptt.
SPWD
Govt. of Sikkim, Soreng


Land Revenue
Soreng
Sagar Subbar
Revenue Surveyor
LR & DM Deptt.
Soreng Sub-Division
Govt. Of Sikkim


JUNIOR ENGINEER
Road & Bridges Deptt.
Govt. of Sikkim

TCU