

**CHECK-LIST OF DOCUMENTS/INFORMATION REQUIRED FOR
PROPOSAL FOR DIVERSION OF FOREST LAND FOR NON
FORESTRY USE UNDER FOREST (CONSERVATION) ACT, 1980**

FOR STAGE-I APPROVALS

I Documents/Information Required for All Proposals.

| Sr. No. | Name of the Document (s) | Provided or Not | If not Provided Why? | Page Number |
|---------|---|-----------------|----------------------|-------------|
| 1 | Check-list of the project proposal | Yes | - | 1-7 |
| 2 | Demand letter of the project authority / applicant, if submitted. | Yes | - | 8 |
| 3 | Main application form from Part-I to V as prescribed in the Rules under the FCA with all its columns duly filled up and signed by the competent authority with date, place and official seal. All the information in Part-I of Form-A including item-wise breakup of the forest area required, must be given in the form itself by expanding the columns | Yes | - | 9-15 |
| 4 | Detailed note on the project. It must include the information regarding the number of villages and number of persons to be benefited from the project including employment generation. | Yes | - | 16 |
| 5 | Map of the project site/forest area required clearly showing forest boundaries and adjoining areas with their land use in distinct colours in 1:50000 or any suitable scale on original Survey of India topo sheet. If the area is very small, in addition to above, an index map may be submitted showing forest boundaries and a location map on a larger scale with land use of the area required duly signed by DFO/CF concerned. | Yes | - | 17-18 |
| 6 | Layout plan of project site approved by competent authority. In case of linear diversion of forest land, linear map or a diagrammatic map of the project site should be enclosed. | Yes | - | 19 |

| | | | | |
|-----|--|-----|---|-------|
| 7 | Statement showing the details of forest area involved i.e. Survey No. /Coupe No. /Compartment No., etc., and item-wise breakup of the forest area proposed for diversion duly signed by DFO (in the prescribed format). | Yes | - | 20 |
| 8 | Statement showing the details of non-forest area involved in the proposal (in the prescribed format). | Yes | - | 21 |
| 9 | Certificate from the Collector/Deputy Commissioner that no alternative suitable non-forest land is available for the project in question. | Yes | - | 22 |
| 10 | Justification for locating the project in forest area to be submitted by User Agency and countersigned by DFO. | Yes | - | 23 |
| 11 | Certificate for minimum use of forest land to be submitted by the User Agency, giving details of area and trees involved in the alternatives examined and reasons for their rejection duly countersigned by DFO (in the prescribed format). | Yes | - | 24-25 |
| 12 | Undertaking by the User Agency to bear the cost of compensatory afforestation duly counter signed by the DFO (in the prescribed format). | Yes | - | 26 |
| 13 | Undertaking by the User Agency to pay the Net Present Value (NPV) of the forest land involved duly countersigned by DFO (in the prescribed format). | Yes | - | 27 |
| 13A | Undertaking by the User Agency to pay the Additional Net Present Value (NPV), if any, of the forest land involved duly countersigned by DFO (in the prescribed format) as decided at a later date as per the decision of the Supreme Court. | Yes | - | 28 |
| 14 | A certificate from the competent authority in the State in the prescribed (vide MoEF letter No. 11-9/98-FC (pt.) dated 5 th July 2013) format that all forest rights under the Forest Rights Act, 2006 have been settled in respect of the forest area proposed for diversion, wherever applicable. In case, the process for settlement of rights under FRA has not been initiated, grant of stage-I approval under the FCA to the proposal will be considered only if a certificate from the competent authority concerned, clearly stating that the process for settlement of rights under the FRA has not been initiated along with evidences | Yes | - | 29-39 |

| | | | | |
|----|---|-----|-----|-------|
| | supporting that settlement of rights under the FRA will be initiated and completed before the final approval, is enclosed with the proposal (vide F. No. 11-179/2012-FC Dated: December 20, 2013). | Yes | - | 29-39 |
| 15 | Species-wise and girth class-wise enumeration list and abstract of trees (<i>abstract to be given at the end of the list</i>) standing on the forest area in question neatly typed or computerized and duly signed by DFO. | Yes | - | 40-42 |
| 16 | Site inspection report of the forest area involved in the project proposal by the DFO concerned or higher level forest officer in prescribed format (<i>in the prescribed format</i>). | Yes | - | 43 |
| 17 | Details of non-forest land/degraded forest area identified for compensatory afforestation viz. Survey No./ Compartment No./Khasra No./ Khatoni No., Village, Tehsil, District, etc., along with map in appropriate scale showing the boundaries of adjoining forest areas with their use in distinct colours (<i>in the prescribed format</i>). | No | N/A | - |
| 18 | Detailed scheme for compensatory afforestation on identified non-forest area/ degraded forest area, as the case may be, at prevalent wage rates duly signed by DFO and countersigned by the CF concerned. The CA scheme must include all the technical details, details of work schedule, total financial outlay and proposed monitoring mechanism (<i>in the prescribed format</i>). | Yes | - | 44 |
| 19 | Certificate from the DFO, that non-forest land selected for compensatory afforestation is in a compact block and contiguous to forest area or in close proximity of forest area and suitable from the management and protection point of view. | Yes | - | 45 |
| 20 | Suitability certificate from the Divisional Forest Officer that the land identified for compensatory afforestation is suitable for raising plantation (<i>in the prescribed format</i>). | No | N/A | - |
| 21 | Certificate from the Chief Secretary regarding non-availability of non-forest land in the state for raising compensatory afforestation, wherever applicable. This certificate will be based on the certificate signed by the DFO and Deputy Commissioner/Collector of the district concerned about non-availability of such non-forest land. | No | N/A | - |
| 22 | In case of proposal which requires entry /exit through Protected Forest strips along | No | N/A | - |

| | | | | |
|----|--|----|-----|---|
| | roads/railway lines/canals, the following information/documents must be given :- a) No Objection Certificate (NOC) of the land owning agency i.e. NHAI/PWD, Railways or Canal/ Irrigation Department b) Change of Land Use certificate from Town and Country Planning / any other competent authority. | No | N/A | - |
| 23 | For the projects involving forest land for construction of buildings/right of way for buildings, the built-up area, details of DG sets to be installed, and raw materials to be used (<i>in case of industries</i>) should be clearly mentioned. | No | N/A | - |
| 24 | Status of clearance under Environment (Protection) Act, 1986, wherever required. | No | N/A | - |
| 25 | NOC of the State Pollution Control Board for establishment of the project, wherever required. | No | N/A | - |
| 26 | Detailed scheme for rehabilitation of project affected persons, wherever required. | No | N/A | - |
| 27 | Detailed Catchment Area Treatment Plan, wherever required. The CAT Plan should be prepared on the basis of actual survey of area and its classification in various categories requiring different engineering/ afforestation and other treatments in phased manner. | No | N/A | - |
| 28 | Detailed Reclamation Plan, wherever required. It should be realistic exhaustive and complete in all respects along with relevant maps in distinct colours. It should also include the details of back fillings, afforestation and execution of such works, wherever required. | No | N/A | - |
| 29 | Cost benefit analysis as per the guidelines issued under forest (Conservation) Act, 1980 in prescribed format, wherever required. | No | N/A | - |
| 30 | Any other information/documents necessary for giving clarifications on the project, may be specified and attached. | No | N/A | - |

| | | | | |
|----|--|-----|---|----|
| II | Documents/Information Required for Proposals for Roads, Railway Lines, Canals and Transmission Lines | | | |
| 31 | The following information/documents must be given :- a) Length and width of Road/Railway line/ Canal/ Transmission line passing through forest and non forest area. b) In case of expansion of already | Yes | - | 46 |

| | | | | |
|--|---|-----|---|----|
| | <p>existing road/railway line/canal, linear plan clearly showing in distinct colours the already existing road (<i>from beginning to end</i>), the width of the proposed road/railway line/canal to be expanded; and the remaining width of the Protect Forest strip, if any, which would be left after expansion.</p> <p>c) In case of transmission line, the following details may also be given :-</p> <p>i) Number of towers to be erected both in forest and non forest area.</p> <p>ii) Width of the right of way for transmission line.</p> | Yes | - | 46 |
|--|---|-----|---|----|

| | | | | |
|-----|--|----|-----|--|
| III | Documents/Information Required for Proposals for Hydro Electric Projects | | | |
| 32 | <p>The following information/document must be given :-</p> <p>a) Component-wise total area requirement</p> <p>b) Copy of Memorandum of Understanding</p> <p>c) Copy of Techno-Economic Clearance</p> <p>d) Copy of Implementation Agreement</p> <p>e) NOC from Irrigation and Public Health Department</p> <p>f) NOC from Fisheries Department</p> <p>g) Authorization to the applicant by the Project Authority</p> | No | N/A | |

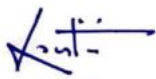
| | | | | |
|----|---|----|-----|--|
| IV | Documents/Information Required for Proposals for Mining | | | |
| 33 | <p>The following information/documents must be given :-</p> <p>I New Proposals</p> <p>a) Certificate from the competent authority like District Mining Officer/Geologist, regarding non-availability of the same mineral/ore in the nearby non-forest area.</p> <p>b) Estimated reserve of each mineral/ore in the forest area and non-forest area.</p> <p>c) Total area demanded and extent of forest area involved in the proposed</p> | No | N/A | |

| | | | |
|---|-----------|------------|--|
| <p>mining lease shown in distinct colours on relevant maps</p> <p>d) Proposed period of mining lease.</p> <p>e) Minimum distance of the proposed site from Wildlife Sanctuary and National Park.</p> <p>f) A copy of the mining plan duly approved by IBM, Nagpur.</p> <p>g) Phased reclamation plan of the project area.</p> <p>h) Copy of lease deed/agreement entered into with the district authorities.</p> <p>i) The details of Safety Zone Area for the mining as per para 4.7 of the guidelines. The undertaking from the project authority to bear the cost of fencing of safety zone area and afforestation over one and half times of degraded forest area. The details of safety zone to be ascertained by the competent authority viz. Indian Bureau of Mines/ Deptt., of Geology and Mining of the State Government.</p> <p>II) In case of renewal of Mining Lease</p> <p>a) A brief profile of the lessee/ company should be submitted giving details of their existing mining leases in the State with their capacity of production, the present level of average annual production, location of these pits and the status of reclamation of forest land that are exhausted of minerals.</p> <p>b) Complete details of existing or proposed leases in that particular forest area with their present status should be indicated on the Survey of India Topo-sheet in appropriate scale</p> <p>c) The State Government shall forward the complete proposal to the RO/MoEF at least six months prior to the expiry of the existing lease. In case of any delay, a details report elaborating the causes of delay shall be forwarded along with the proposal.</p> | <p>No</p> | <p>N/A</p> | |
|---|-----------|------------|--|

| | | | |
|----|---|----|-------|
| V | Documents/Information Required for Proposals for Retail Outlets of an Oil Companies. | | |
| 34 | <p><i>The following information/ documents must be given :-</i></p> <p>a) Copy of letter of intent issued by the oil Company.</p> <p>b) Site selection certificate as per Govt. of India guidelines. The DFO should certify the distance between two retail outlets on either side of the outlet in question.</p> <p>c) Layout plan showing dimensions of proposed approach road for entry and exit with clear area calculations.</p> <p>d) Map clearly indicating the directions of the road leading from....to.....</p> <p>e) The area calculations for the curves should invariably be given in the layout plan.</p> <p>f) NOC from NHAI/PWD/Urban or local body</p> <p>g) NOC from Town and Country Planning/ local body</p> <p>h) Certificate by User Agency to the effect that no High Tension line passing above the proposed site duly countersigned by DFO</p> <p>i) A Certificate by User Agency to the effect that no LP Gas godown is located near the proposed site duly countersigned by DFO.</p> | NA | |
| | <i>Muck Plan</i> | | 45-47 |
| | <i>Joint Inspection Report.</i> | | 48 |
| | <i>NPV bill</i> | | 49 |
| | <i>Certificate regarding village Beneficiary</i> | | 50 |
| | <i>Approval copy</i> | | 51 |
| | <i>Revenue papers.</i> | | 52- |

Place: Shimla

Dated:06.01.2022.


 Divisional Forest Officer,
 Shimla Forest Division
 Tel. No. 0177-2623412,
 SHIMLA

HIMACHAL PRADESH
PUBLIC WORKS DEPARTMENT

No.-SRDD-Diversion of forest land/2021-
To

19677-78
Dated:-

16-3-2021

The Divisional Forest officer,
Shimla Division Distt Shimla

Subject:- Diversion of 00-46-35hec. of forest land in favour of HPPWD for the C/O Link road from Gargabe Collection Centre Totu bye pass road to village Matholi km. 0/0 to 1/0.within the jurisdiction of Shimla Forest Division,Distt. Shimla,H.P.

Enclosed please find herewith 2 Nos. proposal folder for the C/O Link road from Grbage Collection Centre Totu bye pass road to village Matholi km. 0/0 to 1/0 for taking further necessary action.In this connection,it is intimated that subject cited forest case has been uploaded on-line Portal & accepted.

It is, therefore, requested that the approval under FCA-1980 may kindly be arranged from competent authority please.

Encl:- 2 Nos files

Divisional Forest Officer
Dy. No. 6564
D.O. 18/03/2021
Sub. No. 2

Executive Engineer,
Shimla Rural Division.
HP.PWD, Dharni.

- 1. Copy to the Assistant Engineer, Shoghi Sub Division HP PWD Shoghi for information and necessary action.

Executive Engineer,
Shimla Rural Division,
HP.PWD, Dharni.

Full Title of the Project: C/o Link road from Garbage Collection Centre Totu Bye pass road to Village Matholi KM 0/0 to 1/00.

File No. FP/HP/ROAD/51576/2020

Date of Proposal: 20 Oct 2020

FORM "A"

Form for seeking prior approval under section 2 of the proposals by the state governments and other authorities.

PART-I


(To be filled up by user agency)

| I. Project Details: | | |
|---------------------|--|--|
| (i) | Short narrative of the proposal and project/scheme for which the forest land is required. | The forest land is required for the construction of link road from Garbage Collection Centre Totu Bye pass road to Village Matholi KM 0/0 to 1/00. The length of the proposed road is 1 Km, the total alignment passes through the Forest Land. The total Forest land involved in this alignment is 0.4635 Hectares. The proposed road will cover one forest division i.e. Shimla Forest Division. |
| (ii) | Map showing the required forest land, boundary of adjoining forest on a 1:50000 scale map. | The Counter map on 1:50000 scale showing the required area, boundary of adjoining forest is attached. |
| (iii) | Cost of the Project. | The Total cost of the project has been estimated to Rs. 20 Lakh. |
| (iv) | Justification for locating the project in forest area. | The length of the proposed road is 1 Km, the total alignment passes through the Forest Land. The total land involved in this alignment is 0.4635 Hectares. The scheme will cover one forest division i.e. Shimla Forest Division. The land of this area is very fertile in growing the cash crop viz. Potato, Pulses and other seasonal crops. But at the present in the absence of the motor able road the people of this village are facing great difficulties in carrying their cash crops timely to the market and also in carrying the essential commodities/ daily needs etc. They have to pay huge amount on account of manual carriage of cash crops and essential commodities, the local product cannot be sent to the well in time and the growers cannot get the proper values of their cash crop with the result that the people of the area are becoming poor to poorer day by day. The construction of this road will lead to the upliftment of the economy of the area. |
| (v) | Cost-benefit analysis (area if more than 5 hectare) | Not Applicable |


| | | |
|-------|---|--|
| (vi) | Employment likely to be generated | 1. Permanent - 2 2. Temporary - 1500 (Number of person-days) |
| 2. | Purpose-wise breakup of the total land required: | Total land required for the construction of this project is 0.4635 hectare. 1) Total forest land = 0.4635 hectare including Dumping Site 2) Total private land = 0 hectare |
| 3. | Details of displacement of people due to the project, if any: | No |
| (i) | Number of families: | Nil |
| (ii) | Number of scheduled castes/scheduled tribe Families: | Nil |
| (iii) | Rehabilitation plan (to be enclosed). | Not required |
| 4. | Whether clearance under Environment (Protection) Act, 1986 required? | Not required |
| 5. | Undertaking to bear the cost of raising and maintenance of compensatory afforestation and/or penal compensatory afforestation as well as cost for protection and regeneration of Safety Zone, etc. as per the scheme prepared by the State Government (undertaking to be enclosed). | Enclosed as per requirement |
| 6. | Details of Certificates / documents enclosed as required under the instructions. | Enclosed as per requirement |

Place: Shimla

Date: 02.02.2023



Assistant Engineer,
Shoghi, Sub Division,
H.P.P.P.W.D, Shoghi.



Executive Engineer,
Shimla Rural Division,
H.P.P.W.D, Dhami.

Full title of project: Construction Link Road From Garbag Collection Center tutu Bypass to village Matholi Km 0/00 To 1/00 On line file No. FP/HP/ROAD/51576/2020.


PART-II

(To be filled by the concerned deputy conservator of forests).

| | | State Serial No. of Proposal |
|--------|--|------------------------------|
| 7. | Location of the project/scheme: | |
| (i) | State Union Territory. | H.P. |
| (ii) | District | Shimla |
| (iii) | Forest Division | Shimla |
| (iv) | Area of forest land proposed for diversion (in hector) | 0.4635 |
| (v) | Legal status of forest | D-223 Badehari C-III. |
| (vi) | Density of vegetation | 00.14 |
| (vii) | Species-wise (scientific names) and diameter class-wise enumeration of trees (to be enclosed). | 38-40. |
| (viii) | Brief on vulnerability of the forest area to erosion. | NA |
| (ix) | Approximate distance of proposed site for diversion from boundary of forest | 0 |
| (x) | Whether forms part of National Park, Wildlife Sanctuary, biosphere reserve, tiger reserve, elephant corridor, etc. (if so, the details of the area and comments of the Chief Wildlife Warden to be annexed). | No. |
| (xi) | Whether any rare/endangered/ unique Species of flora and fauna found in the area? If so, Details thereof. | No |
| (xii) | Whether any protected archaeological/ heritage site/ defence establishment or any other important monument is located in the area? If so, the details thereof with NOC from competent authority, if required. | No |
| 8. | Whether the requirement of forestland as proposed by the user agency in col. 2 of Part-I is unavoidable and barest minimum for the project? If no, recommended area item-wise with details of alternatives examined. | Yes |
| 9. | Whether any work in violation of the Act has been carried out? If yes, details of the same including period of work done, action taken on erring officials. Whether work in violation is still in progress? | No. |
| 10. | <u>Details of compensatory afforestation scheme:</u> | |
| (i) | Details of non-forest area/ degraded forest area identified for compensatory afforestation, its distance from adjoining forest, number of patches, size of each patch. | - |
| (ii) | Map showing non-forest/ degraded forest area identified for compensatory afforestation and adjoining forest boundaries. | - |
| (iii) | Detailed compensatory afforestation scheme including species to be planted, implementing Agency, time schedule, cost structure, etc. | 42 |
| (iv) | Total financial outlay for compensatory afforestation scheme. | Rs .179285 |

| | | |
|----------------------------|--|---|
| (v) | scheme. Certificates from Competent authority regarding Suitability of area identified for compensatory Afforestation and +from management point of view (to be Signed by the concerned Deputy Conservator of Forests). | |
| | Site inspection report of the DCF (to be enclosed) especially highlighting facts: Asked in col. 7(ix, xii), 8 and 9 above. | Attached at page -41 |
| Division/District profile: | | |
| (i) | Geographical area of the Division | 69158.34 ha. |
| (ii) | Forest area of the Division | 32198.34 ha. |
| (iii) | Total forests are diverted since 1980 with number of cases (In Shimla Forest Division). as on 31.03.2021. | 382.0573 ha. = 154 cases. |
| (iv) | Total compensatory afforestation stipulated in the district/division since 1980 as on 31.03.2021. | |
| (a) | Forest land including penal compensatory afforestation. | 718.6858 ha. |
| (b) | Non-forest land. | 5.95 ha. |
| (v) | Progress of compensatory afforestation as on 31.03.2021. | |
| (a) | Forest land | 633.66 ha. |
| (b) | Non-forest land | 4.79 ha. |
| 3. | Specific recommendations of the DCF for acceptance or otherwise of the Proposal with reasons: | Recommended for approval under FCA, 1980. |

Office: Shimla
Dated: 06.01.2022.


 Divisional Forest Officer,
 Shimla Forest Division,
 Shimla Forest Division,
 Shimla
 SHIMLA

...JECT: C/O Link road from Garbage Collection Centre Totu Bye pass road to Village Matholi KM 0/0 to 1/00.
PROPOSAL NO. : FP/HP/ROAD/51576/2020.

Part -III

(To be filled by the Concerned Conservator of Forests)

| | | |
|-----|--|--|
| 14 | Whether site, where the forest land involved is located has been inspected by concerned conservator of Forests. If yes the date of inspection note to be enclosed. | No. |
| 15. | Whether the concerned Conservator of Forests agrees with the information given in Part-B and the Conservator of Forests. | Yes, I agree with the recommendation of the concerned DFO. |
| 16. | Specific recommendation of concerned Conservator of Forest for acceptance or otherwise of the proposal with detailed reasons. | Recommended after approval under FCP, 1980. |

Date: 27/01/2022

Place: Shimla - 02

Signature



S. D. Sharma, IFS
Name & Official Seal.

Chief Conservator of Forests,
Shimla Forest Circle, Shimla

CHECK LIST SERIAL NUMBER:-04

DETAILED NOTE ON THE PROJECT

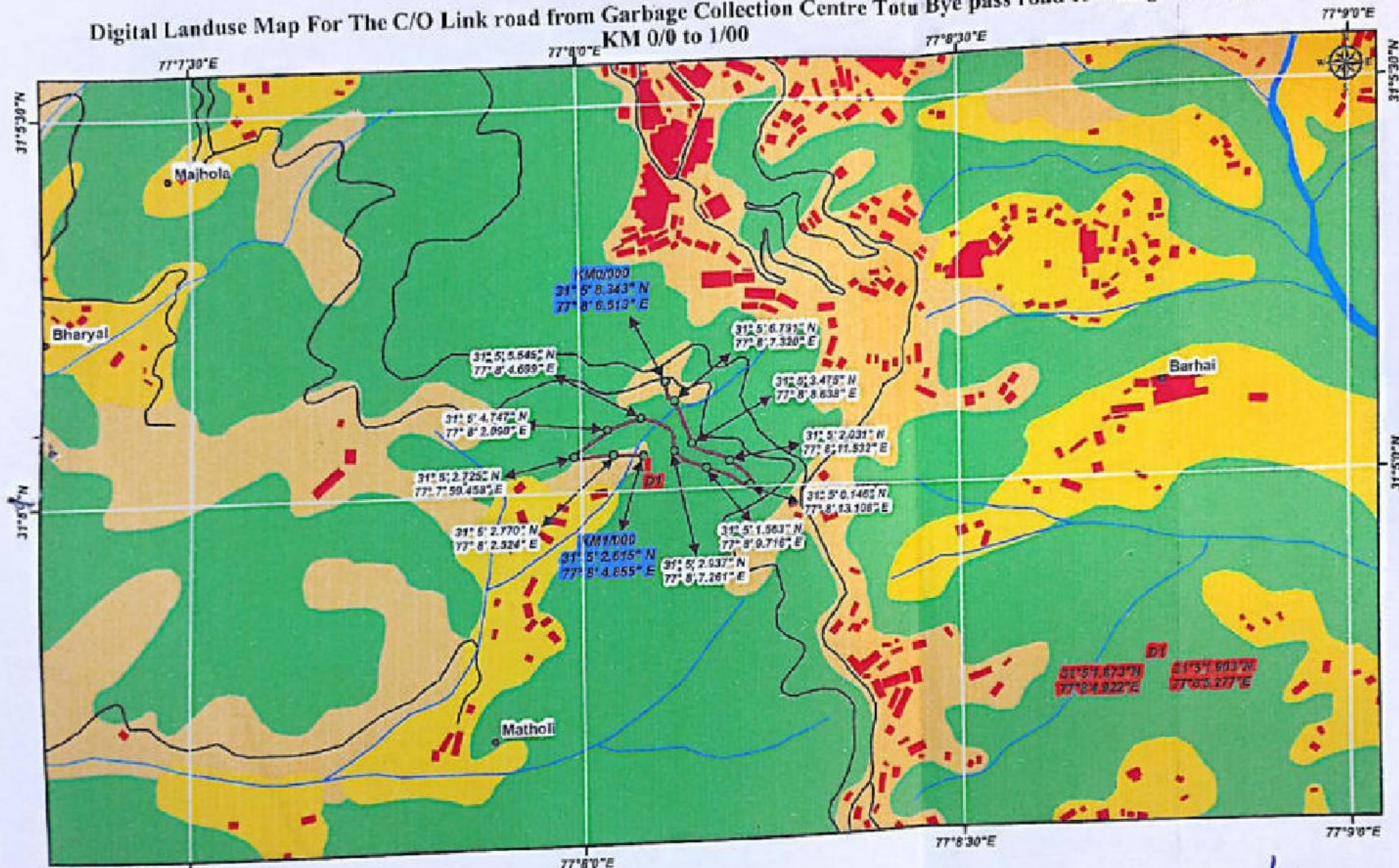
The project for the **C/O Link road from Garbage Collection Centre Totu Bye pass road to Village Matholi KM 0/0 to 1/00**, connects village Matholi which is an area under Shimla (R) Tehsil Distt Shimla. The road has been constructed By H.PPWD department. Diversion of forest land is 0.4635 Hect. Prior to the construction of the subject road the villagers had to take uphill journey to reach their villages. It was also very problematic for the villagers to transport essential commodities to the village in the absence of a link road especially in view of the rugged terrain and steep slopes. Now as per the policy of the government to connect all Panchayats ,villages by road and transfer the land to HP.PWD Department For Construction , proper maintenance of road , the forest case has been prepared for the subject road to transfer the land to HP.PWD Department . The total length of this road is 1/00 KM out of which 0.4635 Hect. of forest land involved and no non forest land (Pvt. Land) involved. Local villagers agree for construction of road . The road gives boost to the local economy. The link road facilitates gives the transportation of agricultural and horticultural produce like Almonds, Potatoes, and other cereal crops to the markets. Besides this, the Link road is also helpful for the patients in case of medical emergencies. The project also generates indirect opportunities of employment as result of increased economic activity in the area. The location of target village is such that there is no alternate alignment possible except the proposed alignment which can avoid up to maximum extent, the use of forest land for the construction of the said road. Also during the construction of said road employment of about 1500 man days is likely to be generated. 100-700 persons will be benefited from the construction this road. The estimated cost of road will be approximately 20.00 lach. As such location of the road /project in the forest land is justified and proposed alignment of road is finalized. For the construction of this road 0.4635 Hect. of forest land is required to be diverted for road.

Countersigned by:-

hch
Executive Engineer,
Shimla Rural Division,
HPPWD, Dhami

K. J.
Divisional Forest Officer,
Shimla Forest Division
Office Seal SHIMLA

Digital Landuse Map For The C/O Link road from Garbage Collection Centre Totu Bye pass road to Village Matholi KM 0/0 to 1/00



Legend

- Proposed Road
- Drainage
- Existing Road
- Dumping Site
- Builtup
- Forest
- Open Land
- Private Land
- Water Body

CS Divisional Forest Officer
Shimla Forest Division
Shimla - 171002 (HP)

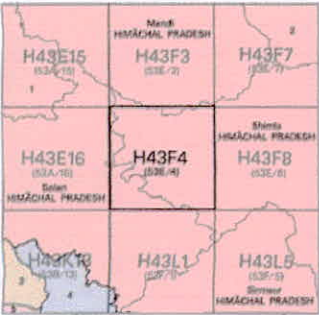
Executive Engineer,
nimla Rural Division,
PPWD, Dhamsi



OPEN SERIES MAP

No. H43F4

Scale 1:50,000



1 Bilaspur, HIMACHAL PRADESH. 4 Panjab, HARYANA. 2 Kullu, HIMACHAL PRADESH. 5 Chandigarh, CHANDIGARH (UT). 3 Solan, HIMACHAL PRADESH.

CONVENTIONAL SYMBOLS

- Standard map symbols for roads, rivers, contours, and other geographical features.

Projection - UTM Datum - WGS 84

Magnetic Variation from True North about 1° East in 2005. Increasing by about 1° annually

Scale 1:50,000

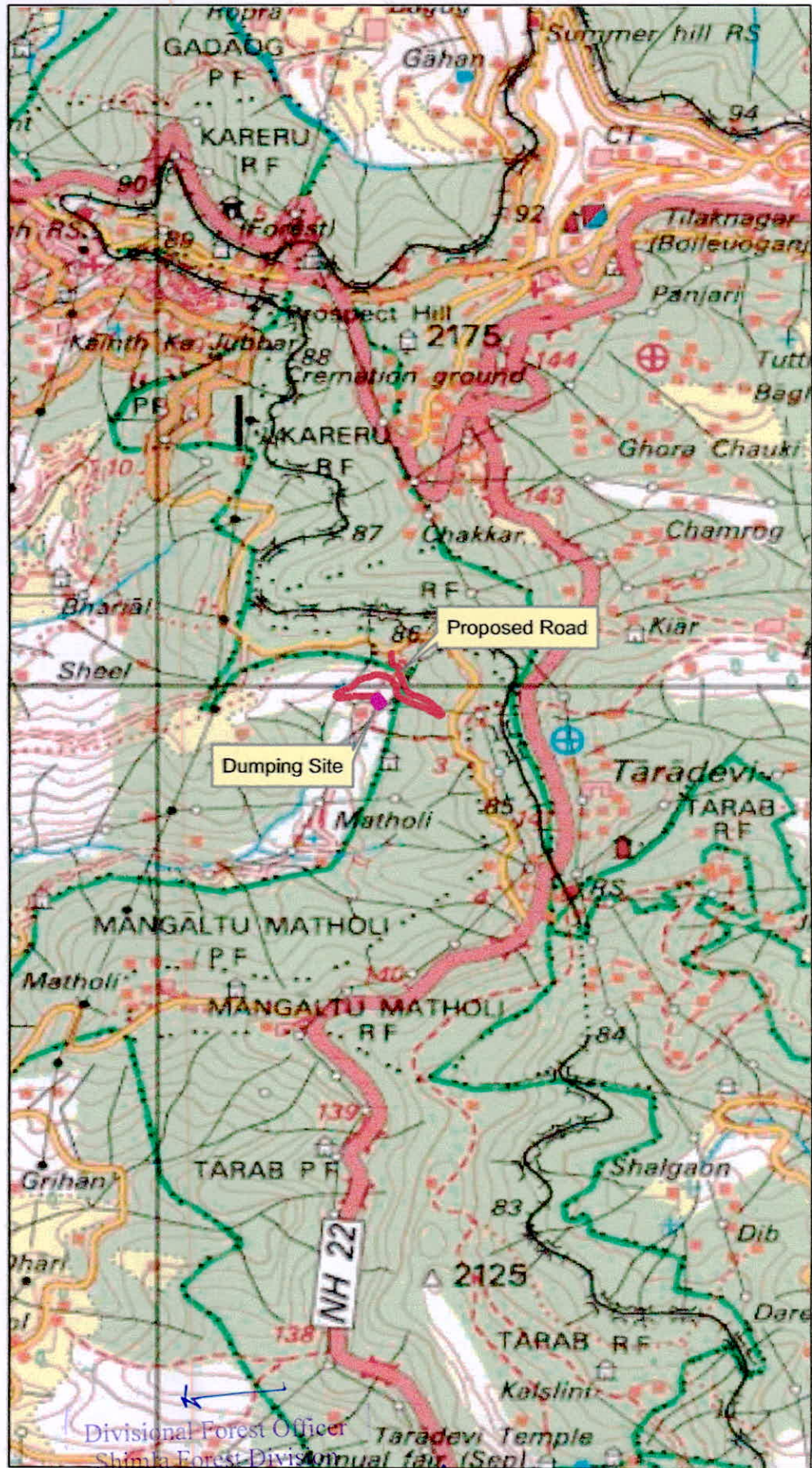


For further details about this map, please contact Director, Himachal Pradesh Geo-Spatial Data Centre, Survey of India, Sector 22 A, Chandigarh.

Legend

- Proposed Road (Red outline)
Dumping Site (Pink outline)

Toposheet Map Showing C/o Link road from Garbage Collection Centre Totu Bye pass road to Village Matholi KM 0/0 to 1/00.



Divisional Forest Officer Shimla Forest Division Annual fair (Sep)

SHIMLA

Executive Engineer, Shimla Rural Division HPPWD, Dhamsi

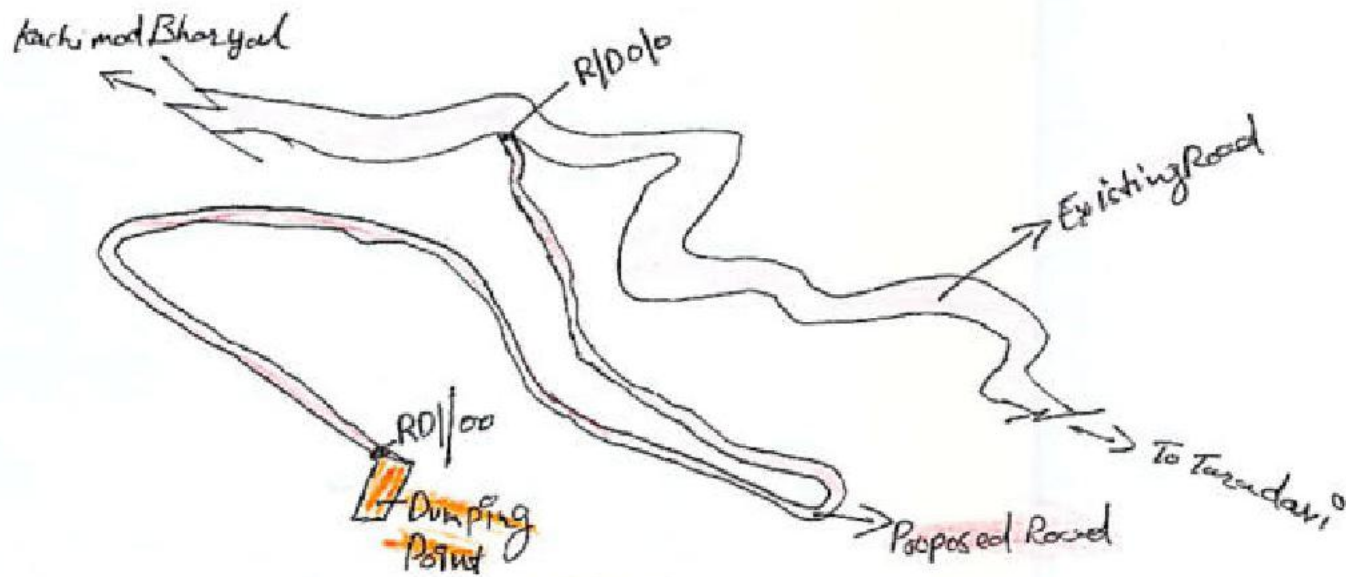
Handwritten signature in blue ink

LAYOUT PLAN OF LINK ROAD FROM GARBAGE COLLECTION CENTER TO LU BYE PASS ROAD TO VILLAGE MATHOLI KM 0/0 TO 1/00

19



Garbage Collection Centre



Sheela
Executive Engineer,
Shimla Rural Division,
HPPWD, Dhamsi.

CS
Divisional Forest Officer
Shimla Forest Division
SHIMLA

[Signature]
Assistant Engineer
Shoghi Sub-Division
H.P.P.W.D Shoghi


Full title of project Construction Link Road From Garbag Collection Center tutu Bypass to village Matholi Km 0/00 To 1/00 On line file No. FP/HP/ROAD/51576/2020.

CHECK LIST SERIAL NUMBER -07

STATEMENT SHOWING DETAILS OF FOREST AREA FOR DIVERSION OF FOREST LAND FOR THE CONSTRUCTION LINK GARBAG COLLECTION CENTER TUTU BYPASS TO VILLAGE MATHOLI, TEHSIL & DISTRICT, SHIMLA, HP.

| S.No | District | Division | Range/Tehsil/Village | Kh./Survey or C. No. of Km. Stone. | Forest Area Proposed for diversion (ha.) | Legal Status of Forest Area | Remarks |
|------|----------|----------|---------------------------|------------------------------------|--|-----------------------------|---------|
| 1 | 2 | 3 | 4 | 5 | | 7 | 8 |
| 1 | Shimla | Shimla | Tara Devi/Shimla/Badehari | 7/1 | 0.1054 | D-223 Badehari c-iii | |
| 2 | Shimla | Shimla | Tara Devi/Shimla/Badehari | 8/1 | 0.0843 | | |
| 3 | Shimla | Shimla | Tara Devi/Shimla/Badehari | 9/1 | 0.0126 | | |
| 4 | Shimla | Shimla | Tara Devi/Shimla/Badehari | 10/1 | 0.0126 | | |
| 5 | Shimla | Shimla | Tara Devi/Shimla/Badehari | 10/2 | 0.0927 | | |
| 6 | Shimla | Shimla | Tara Devi/Shimla/Badehari | 11/1 | 0.0927 | | |
| 7 | Shimla | Shimla | Tara Devi/Shimla/Badehari | 10/3 | 0.0632 | | |
| | | | | Total | 0.4635 | | |

Place: Shimla
Dated: 06.01.2022.


Krishan Kumar IFS,
Divisional Forest Officer,
Shimla Forest Division,

No.SML-SR-57/2020- 152
Office of the Deputy Commissioner,
Shimla, District Shimla, H.P.

Dated, Shimla-1 the 12th February, 2021.

NON AVAILABILITY OF NON FOREST LAND CERTIFICATE

Certified that no suitable alternative Non Forest land is available for the construction of road from Garbage Collection Centre to Village Matholi, Tehsil Shimla (Rural), District Shimla. The diversion of forest land area measuring **00-46-35 Hectares** situated in Mohal Jungle Badheri Tritya, Tehsil Shimla (Rural), District Shimla, Himachal Pradesh is essential which can not be avoided. The detail of forest land is as under:-

| Sr. No. | Name of Tehsil | Name of Mauja/ Mohal | Khasra No. | Area in Hectares | Classification of Land |
|---------|----------------|-----------------------|-----------------|------------------|------------------------|
| 1 | Shimla (Rural) | Jungle Badheri Tritya | 7/1 | 00-10-54 | Ghasni Jungle Cheal |
| | | | 8/1 | 00-08-43 | Ghasni Jungle Cheal |
| | | | 9/1 | 00-01-26 | Jungle Cheal |
| | | | 10/1 | 00-01-26 | Jungle Ban |
| | | | 10/2 | 00-09-27 | Jungle Ban |
| | | | 11/1 | 00-09-27 | Jungle Ban |
| | | | Total | 00-40-03 | |
| | | Dumping Site | 10/3 | 00-06-32 | Jungle Ban |
| | | Total | 00-06-32 | | |
| | | Grand Total | 00-46-35 | | |

Deputy Commissioner,
Shimla (H.P.)-171001

CHECK LIST SERIAL NUMBER:-16

JUSTIFICATION FOR LOCATING THE PROJECT IN FOREST AREA.

0.4635 hect. of forest land is required for C/O Link road from Garbage Collection Centre Totu Bye pass road to Village Matholi KM 0/0 to 1/00. For the construction of this road 0.4635 hect. of forest land is required to be diverted.

Two alternative alignment were examined but same are not technically feasible because of large no of trees come in alternative alignment and more area involved. All the beneficiary area are surrounded by proposed alignment and less trees are involve. The proposed road is necessarily pass through a forest land There is no non forest land is available. There is no natural water resource ,Temple etc. Hence there is no escape from using the forest land.


Executive Engineer,
Shimla Rural Division,
HPPWD, Dhani

Countersigned by:-


Divisional Forest Officer,
Forest Division, Khalini (R)
Shimla Forest Division
Shimla, Himachal Pradesh (HP)

CHECK LIST SERIAL NUMBER:-11

CERTIFICATE FOR MINIMUM USE OF FOREST LAND.

This is to certify that the forest area involved in the proposal for **C/O Link road from Garbage Collection Centre Totu Bye pass road to Village Matholi KM 0/0 to 1/00**, is unavoidable and barest minimum forest area i.e. **0.4635 hect.** area which is proposed for diversion

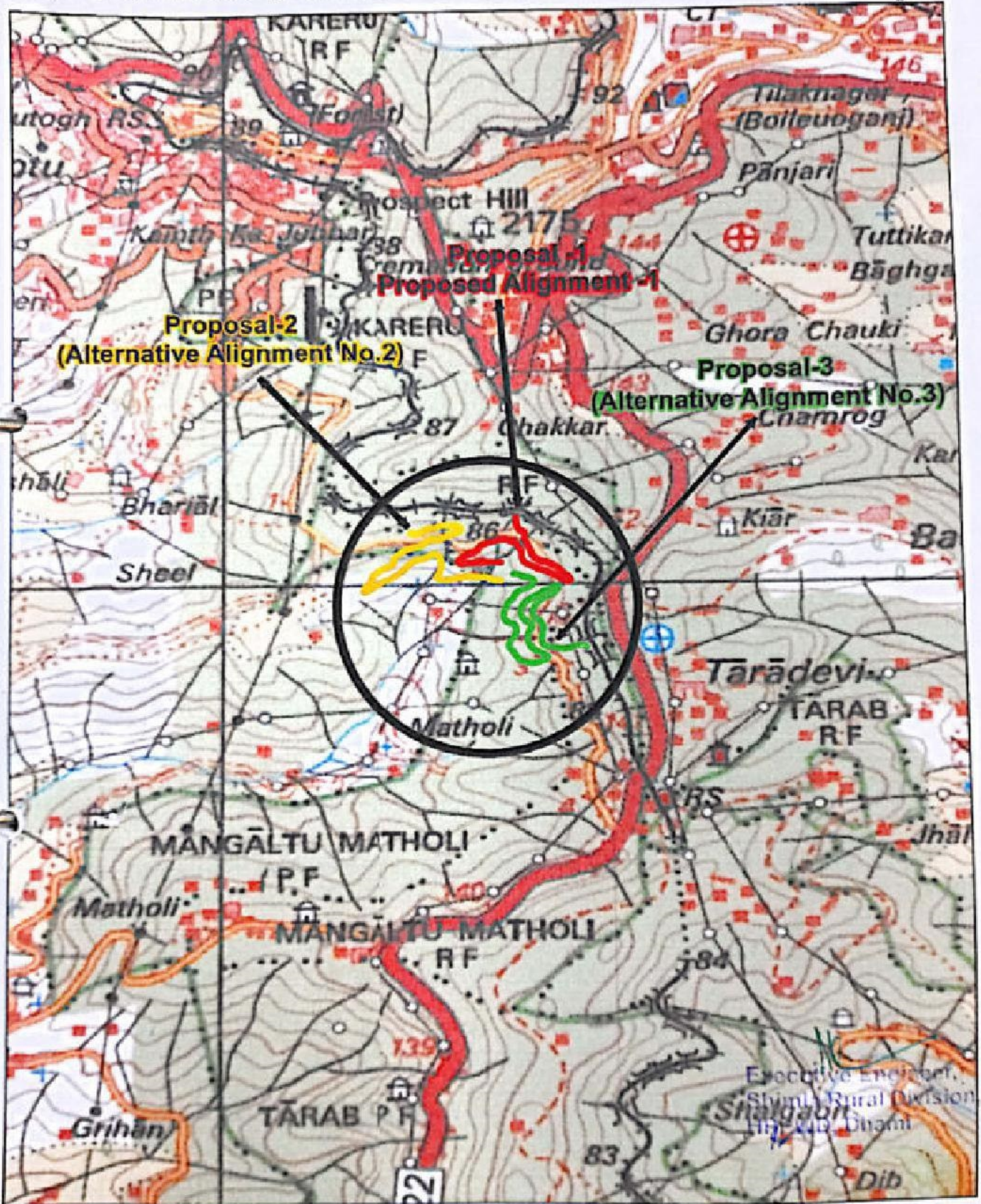
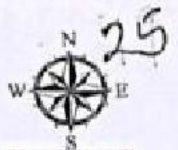

Executive Engineer,
Shimla Rural Division,
S.M.P.W.D., Dharam,
H.P.W.D., Dharam

Countersigned by:-


Divisional Forest Officer,
Forest Division, Khalini (R)
Shimla-2
Divisional Forest Officer
Shimla Forest Division
Shimla - 171002 (HP)

Alternative Toposheet:-

Proposed Garbage Collection Tutu bye pass to village Matholi



Index

Scale: 1:50000

Toposheet NO :

H43F4

Propose-2
Alternative Alignment No.2

K.F.

Proposal-1
Proposed Alignment No.1

Proposal-3
Alternative Alignment No.3

Shimla Forest Division
Shimla - 171002 (HP)

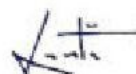
CHECK LIST SERIAL NUMBER:-12

UNDERTAKING FOR PAYMENT OF COST OF COMPENSATORY
AFFORESTATION.

I/ Executive Engineer, Shimla Rural Division, HP.PWD Dhami, here by, undertake to pay the entire amount for compensatory afforestation in lieu of the forest area i.e. 0.4635 hect. of forest Land diverted for C/O Link road from **Garbage Collection Centre Totu Bye pass road to Village Matholi KM 0/0 to 1/00.** as per prevailing wage rates at the time of plantation as and when demanded by forest department.

Executive Engineer,
Shimla Rural Division,
HP.PWD, Dhami.

Countersigned by:-



Divisional Forest Officer,
Forest Division, Khalini (R)
Shimla - 171002 (HP)

CHECK LIST SERIAL NUMBER:-13

UNDERTAKING FOR PAYMENT OF NET PRESENT VALUE OF
FOREST AREA.

I/ Executive Engineer, Shimla Rural Division, HP.PWD Dhami, have applied for diversion of **0.4635 Hect.** of forest area for the purpose of **C/O Link road from Garbage Collection Centre Totu Bye pass road to Village Matholi KM 0/0 to 1/00.** I, here by, undertake to pay the net present value (NPV) of the above forest land as and when demanded by forest department.


Executive Engineer,
Shimla Rural Division,
HP.PWD, Dhami

Countersigned by:-


Divisional Forest Officer,
Forest Division, Khalini (R)
Shimla Forest Division
Shimla-171002 (HP)

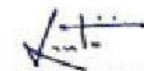
CHECK LIST SERIAL NUMBER :-13-A

**UNDERTAKING FOR PAYMENT OF ADDITIONAL NPV OF FOREST
AREA**

I/ Executive Engineer, Shimla Rural Division, HP.PWD Dhami, here by undertake to pay Additional amount for NPV in lieu of the forest area diverted for **C/O Link road from Garbage Collection Centre Totu Bye pass road to Village Matholi KM 0/0 to 1/00.**


Executive Engineer,
Shimla Rural Division,
HPPWD, Dhami

Countersigned by:-


Divisional Forest Officer,
Forest Division, Khalini (R)
Shimla Forest Division
Shimla - 171002 (HP)

No. SML-SR-(FRA)2022- 1502
Office of the Deputy Commissioner,
Shimla, District Shimla, H.P.

Dated, Shimla-1 the

06th October, 2022.

To

The Assistant Engineer,
HPPWD Sub-Division,
Shoghi, Shimla.

Subject: Issuance of FRA Certificate.

Sir,

On the subject cited above, FRA Certificate construction of
Construction of link road from Garbage collection centre to village Mathoi Km
0/0 to 1/0 is enclosed herewith for information and necessary action.

Yours faithfully,

Addl. District Magistrate (L&O),
Shimla.

FORM-1

(For linear projects)
Government of H.P.
Office of the District Collector

No. SML-SR-(57)/2022 - 1502

dated: 06/10/2022

TO WHOM SO EVER IT MAY CONCERN

In compliance of the Ministry of Environment and Forest (MoEF), Government of India's letter No. 11-9/98-FC(pt) dated 3rd August, 2009 wherein the MoEF issued guidelines on submission of evidences for having initiated and completed the process of settlement of rights under the Scheduled Tribes and Other Traditional Forest Dwellers (Recognition of Forest Rights) Act, 2006 (FRA for short) on the forest land proposed to be diverted for non-forest purposes read with MoEF's letter dated 5th February, 2013 wherein MoEF issued certain relaxation in respect of linear projects, it is certified that **00-46-35 Hectares** of forest land proposed to be diverted in favour of Assistant Engineer HPPWD Sub-Division Shoghi, proposed for construction of link road from Garbage collection centre to village Matholi Km 0/0 to 1/0, (proposed for diversion of forest land) in Shimla District falls within jurisdiction of Up-Mohal/Mouja Matholi, Sub Division Shimla (Rural), District Shimla.

It is further certified that:-

- a. The complete process for identification and settlement of rights under the FRA has been carried out for the entire **00-46-35 Hectares** of forest area proposed for diversion.
- b. The diversion of forest land for facilities managed by the Government as requested under section 3(2) of FRA have been completed and the Gram Sabhas have given their consent to it.
- c. The proposal does not involve recognized rights of Primitive Tribal Groups and Pre-agriculture communities.

Encl. As above.

(Aditya Negi)
District Collector,

FORM-1
(For linear projects)
Government of H.P.
Office of the District Collector

No. SML-SR-(57)/2019-

dated:


TO WHOM SO EVER IT MAY CONCERN

In compliance of the Ministry of Environment and Forest (MoEF), Government of India's letter No. 11-9/98-FC(pt) dated 3rd August, 2009 wherein the MoEF issued guidelines on submission of evidences for having initiated and completed the process of settlement of rights under the Scheduled Tribes and Other Traditional Forest Dweller (Recognition of Forest Rights) Act, 2006 (FRA for short) on the forest land proposed to be diverted for non-forest purposes read with MoEF's letter dated 5th February, 2013 wherein MoEF issued certain relaxation in respect of linear projects, it is certified that 00-46-35 hectares of forest land proposed to be diverted in favour of the HPPWD, division Dhani for construction of link road from Totu Bye Pass to Village Matholi (proposed for diversion of forest land) in Shimla District Falls within jurisdiction of.

It is further certified that:-

- (a) The complete process for identification and settlement of rights under the FRA has been carried out for the entire 00-46-35 hectares of forest area proposed for diversion. A copy of records of all consultations and meeting of the Forest Rights Sub-Division Level Committee(S) and the District Level Committee are enclosed as annexure I to annexure III.
- (b) The diversion of forest land for facilities managed by the Government as requested under section 3(2) of FRA have been completed and the Gram Sabhas have given their consent to it.
- (c) The proposal does not involve recognized rights of Primitive Tribal Groups and Pre-agriculture communities.

Encl. As above.


(Amit Kashyap)
District Collector, Shimla

**OFFICE OF THE DEPUTY COMMISSIONER, SHIMLA
DISTRICT SHIMLA, HIMACHAL PRADESH**

Proceedings of the meeting of the District Level Committee constituted under Schedule Tribes & Other Traditional Forest Dwellers (Recognition of Rights) Act, 2006.

A meeting of the District Level Committee of Shimla District, constituted under FRA, 2006 was held under the Chairmanship/Chairpersonship of Shri Amit Kashyap, IAS, Deputy Commissioner, Shimla on 23.09.2019 at 11.30 A.M. in which the application(s) of applicants of Gram Sabha Matholi claiming rights in village forest area(s) 00-46-35 hectares under FRA, 2006, duly processed and recommended by the Sub-Division Level Committee Shimla (Rural) were discussed to consider the same for admission by the District Level Committee.

After scrutiny of the documents and detailed discussions, the claim(s) of following applicant(s) were found to be in order hence admitted:-

| Sr. No. | Name of applicant | Name of Forest | Detail of Forest Right |
|-----------|-------------------|----------------|------------------------|
| ---Nil--- | | | |

Claim(s) of the following applicant(s) were not found in order and hence rejected:-

| Sr. No. | Name of applicant | Name of Forest | Detail of Forest Right |
|-----------|-------------------|----------------|------------------------|
| ---Nil--- | | | |

As informed by SDO(Civil), Shimla (Rural) no application was received from Gram Sabha claiming right in 00-46-35 hectares forest area.

Place: Shimla

Date:


Deputy Commissioner-cum-Chairman,
District Level Forest Rights Committee

Proceedings of the District Level Forest Rights Committee meeting held on 23.09.2019 under the chairmanship of Sh. Amit Kashyap, IAS, Deputy Commissioner, Shimla.

Following were present:

- | | |
|---------------------------|--|
| 1. Smt. Prabha Rajiv, HAS | Addl. District Magistrate(L&O), Shimla |
| 2. Sh. C.B. Tehsildar | DFO, Rohru |
| 3. Smt. Neelam Seraik | Member, DLFRC |
| 4. Smt. Anita Kimta | Member, DLFRC |
| 5. Sh. D.R. Hasta | Member, DLFRC |
| 6. Sh. Bhadur Singh | AFRO Shimla(U) |
| 7. Sh. Nitish Kumar | AFRO, Shimla |
| 8. Sh. Balbir Singh | Dy. Ranger, Chopal |
| 9. Sh. Lalit Kumar | Dy. Ranger, Nankheri |
| 10. Sh. Durga Dass | Sr. Asstt. o/o DFO Shimla |

On the very outset of the meeting, the Chairman, District Level Forest Rights Committee welcomed all the participants. Thereafter, Addl. District Magistrate (L&O), Shimla apprised the committee that among the cases to be placed before the committee, there is one appeal in which the appellant had been directed to produce documentary evidence in the last meeting/hearing dated 6.03.2019 in respect of his claim and following 16 cases are received from Sub-Division Level Committees/ Divisional Forest Offices.

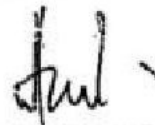
1. C/o ITI Building
2. C/o Sunni Dam HEP, Mauja Talah
3. C/o Sunni Dam HEP, Mauja Bhuth
4. C/o Sunni Dam HEP, Mauja Majhrog
5. C/o Sunni Dam HEP, Mauja Jhunghan
6. C/o Petrol Pump at Jarol-Tikkar (Kotgarh)
7. C/o Solid Waste Management Plant, Rampur
8. C/o 66 KV HT Line
9. C/o 33/11 KV Sub-Station at Vikas Nagar
10. C/o Police Communication Tower for Disaster Purpose
11. C/o Link road from Garbage Collection Centre Tutu Bye Pass to village Matholi.
12. C/o Ambulance road from Anji to Gautam Niwas Ghora Chowki.
13. C/o GMS Building at Jatoli
14. C/o Mandhorghat to Golan road
15. C/o Proposed Dam at Giri River at Sainj

16. C/o Wool Store for Wool Procurement at Tikkari, Chirgaon

First of all, appeal filed by Sh. Mohar Singh S/o S/o Sh. Chanku Ram R/o Village Gouncha, Tehsil Nerwa, District Shimla was placed before the committee. Appellant was heard through his Counsel. Order will be issued separately in this case/appeal.

Thereafter, each case was placed before the committee and after detailed discussions, 9 cases from Sr. No. 1 to 9 were approved to be processed under FCA. In the case at Sr. No. 10, report from SDM, Shimla (Urban) is awaited. In the case at Sr. No. 11, Govt. Common Land was involved hence, FRA certificate will be issued by excluding the Govt. Common Land. In the case at Sr. No.12, there was violation of FRA, 1980, hence it was rejected. The cases at Sr. No. 13 & 14 rejected by DFO owing to the reason that ST/OTFD do not exist in revenue record, will be sent to SLDC concerned for re-examination. In cases at Sr. No. 15 & 16, documents were not complete hence, will be taken in the next meeting.

The meeting ended with vote of thanks to and from the chair.



Deputy Commissioner-cum Chairman,
District Level Forest Rights Committee,
Shimla, District Shimla, H.P.

उप-मण्डल स्तरीय वन अधिकार समिति शिमला ग्रामीण की बैठक दिनांक 12 सितम्बर, 2022 व 28 सितम्बर, 2022 जो कि श्री निशान्तकुमार उप-मण्डलाधिकारी (ना0) शिमला ग्रामीण एवं अध्यक्ष उप-मण्डलाधिकारी समिति की बैठक की कार्यवाही-

बैठक में निम्नलिखित सदस्यों ने भाग लिया-

1. श्री गोपाल कृष्ण मुखिया नायब तहसीलदार शिमला ग्रामीण सदस्य उप-मण्डल स्तरीय समिति शिमला ग्रामीण जिला शिमला हि. प्र.।
2. श्री राजीव कुमार सहायक अभियन्ता हि. प्र. लोक निर्माण विभाग मशोबरा
3. श्री प्रमोद कुमार शर्मा सदस्य वन अधिकार समिति दूद्र शिमला हि. प्र.।
4. श्री प्रदीप कुमार गुप्ता सदस्य वन अधिकार समिति शिमला हि. प्र.।
5. श्रीमति दिप्ती सदस्य वन अधिकार समिति शिमला हि. प्र.।

आज दिनांक 12 सितम्बर, 2022 व 28 सितम्बर, 2022 को उप-मण्डलाधिकारी (ना0) शिमला ग्रामीण की अध्यक्षता में उप-मण्डल स्तरीय वन अधिकार समिति की बैठकें की गईं, बैठक में सर्वे प्रथम अध्यक्ष महोदय ने सभी उपस्थित सदस्यों का स्वागत किया व वन अधिकार अधिनियम, के बारे में सभी को विस्तृत जानकारी दी तत्पश्चात निम्न मदों पर चर्चा की गई:-

मद संख्या 1 बैठक में सहायक अभियन्ता जलोग हि. प्र. लोक निर्माण विभाग उप-मण्डल जलोग के पत्र संख्या No. PW-JSD-Kanda Luhnu/2022 604-05 दिनांक 17-08-2022 के आवेदन पत्र के माध्यम से link road from Dharogra-Dalog-ghatti village kanda lunu Km 0/00 to 2/700 बारे 01-81-90 हैक्ट वन भूमि हस्तांतरण बारे संस्तुति की गई। उपयुक्त मद के सन्दर्भ में उप-मण्डल स्तर पर वन अधिकार समिति के समक्ष कोई दावा प्रस्तुत न हुआ। अतः उक्त प्रायोजन हेतु भूमि देने बारे/ हस्तांतरण करने बारे प्रस्ताव पारित किया गया।

मद संख्या 2 बैठक में कार्यकारी अभियन्ता हि. प्र. लोक निर्माण विभाग उप-मण्डल शिमला ग्रामीण के पत्र संख्या No. PW-SRDD-Diversion of forest land-2022-23 13128-29 दिनांक 08-08-022 के आवेदन पत्र के माध्यम से link road from Patyar Ghatru via Sitri Jayan Berti nallah Km 0/0 to 3/600 बारे 01-44-89 हैक्ट वन भूमि हस्तांतरण बारे संस्तुति की गई। उपयुक्त मद के सन्दर्भ में उप-मण्डल स्तर पर वन अधिकार समिति के समक्ष

Copy Attested

Additional District Magistrate
Shimla, Distt. Shimla-171001

कोई दावा प्रस्तुत न हुआ। अतः उक्त प्रायोजन हेतु भूमि देने बारे/ हस्तांतरण करने बारे प्रस्ताव पारित किया गया।

मद संख्या 3 बैठक में विकास खण्ड मशोबरा शिमला के पत्र संख्या No. 2141 दिनांक 31-08-2022 के आवेदन पत्र के माध्यम से Panchayat Community Centre at village Pujarli बारे 00-06-00 हैक्ट वन भूमि हस्तांतरण बारे संस्तुति की गई। उपयुक्त मद के सन्दर्भ में उप-मण्डल स्तर पर वन अधिकार समिति के समक्ष कोई दावा प्रस्तुत न हुआ। अतः उक्त प्रायोजन हेतु भूमि देने बारे/ हस्तांतरण करने बारे प्रस्ताव पारित किया गया।
मद संख्या 4 बैठक में सहायक अभियन्ता हि. प्र. लोक निर्माण विभाग उप-मण्डल शोधी शिमला के पत्र संख्या No. SSA/FRA/Garbage collection center to matholi/2022-23-723-24 dated 22-09-2022 के आवेदन पत्र के माध्यम से construction of link road from Garbage collection center to village matholi बारे 00-46-35 हैक्ट वन भूमि हस्तांतरण बारे संस्तुति की गई। उपयुक्त मद के सन्दर्भ में उप-मण्डल स्तर पर वन अधिकार समिति के समक्ष कोई दावा प्रस्तुत न हुआ। अतः उक्त प्रायोजन हेतु भूमि देने बारे/ हस्तांतरण करने बारे प्रस्ताव पारित किया गया।

नोट- मद संख्या 5 में प्रस्तावित सड़क को पूर्व में जिला स्तरिय कमेटी द्वारा FRA प्रमाण पत्र जारी किया जा चुका है, परन्तु उपमण्डलीय कमेटी की बैठक की कार्यावाही उपलब्ध ना होने की सूरत में पुनः उपमण्डल कमेटी की बैठक के समक्ष प्रस्तुत किया गया है।

उप-मण्डलाधिकारी (जा०)-कम-चेयरमैन,
उप-मण्डल स्तरीय कमेटी, शिमला ग्रामीण।

Copy attested

Deputy District Administration Officer
District Administration
Shimla-171001

(OFFICE OF THE Sub-Divisional officer (Civil) Shimla (R) District Shimla(H.P.)
Proceeding of the meeting of the Sub-Divisional Committee constituted
under Schedule tribes and Other traditional Forest Dwellers (Recognition
of Right Act (FRA) 2006.

A meeting of the Sub-Divisional Level Committee of Shimla Rural Sub-Division, constituted under the FRA,2006 was held under the chairmanship of Nishant kumar, S.D.O. (Civil) Shimla Rural on Dated 29 September, 2022 at 10:30AM at Shimla(place) in which the applications of the applicants of President Forest Right Committee, Mohal Sabha **Matholi** as discussed, and recommended the same is to be forwarded to District Level Committee for approval.

After scrutiny of the documents and detailed discussion, the claims of following applications were found to be in order and recommended for admission to District Level Committee:


| Sr. No. | Name of Applicant | Name of Forest | Details of Forest Rights |
|---------|---|----------------|---|
| 6. | Assistant Engineer HPPWD Division Shimla-1 | Matholi | 00-46-35 Garbage collection center to village matholi |

7. Claims of following applicants were not found in order and hence rejected: -

| Sr. No. | Name of Applicant | Name of Forest | Details of Forest Rights |
|---------|-------------------|----------------|--------------------------|
| 7. | | | |
| 8. | | | |

As informed by the Manjhali Jayan Gram Sabha no other applications were received claiming rights in Forest area.

Place: Shimla
Date: 29 September, 2022


S.D.O. (Civil)-Cum-Chairman/Chairperson,
Sub-Division Level Committee, Shimla Rural

Copy attested


Additional District Magistrate
Shimla, Distt. Shimla-171001

वन जनजाति और अन्य परम्परागत वन निवासी वन अधिकारों की मान्यता, अधिनियम, 2006

ग्राम सभा मैथोली
विकास खण्ड मथोली जिला शिमला (हिमाचल)

प्रतिलिपी प्रस्ताव

दिनांक.....

प्रस्ताव संख्या 01

पृष्ठ संख्या 1/2

विषय हि० प्र० लोक निर्माण विभाग विभाग/संस्था के वि.स.क. कूड़ा संग्रहण मैथोली
के निर्माण हेतु सिंसा के जंगल/ वन क्षेत्र
में प्रस्तावित हेक्टर वन भूमि के उपयोग
की मंजूरी के लिए सहमति प्रदान करने हेतु।

ग्राम सभा मैथोली की बैठक आज दिनांक.....
को मैथोली की गई, जिसमें हि० प्र० लोक निर्माण विभाग
विभाग/संस्था को मैथोली से मैथोली हेतु B.C.L. Matholi
जंगल/ वन क्षेत्र में प्रस्तावित 0-13-73 हेक्टर वन भूमि के उपयोग की मंजूरी के
लिए सहमति प्रदान करने पर चर्चा की गई है।

ग्राम जनजातियों ने संबंधित वन भूमि के प्रस्तावित कार्य हेतु उपयोग के उद्देश्यों को भूरी
तरह समझने के बाद सर्व सम्मति से यह निर्णय किया कि यह ग्राम सभा उपरोक्त प्रस्ताव के लिए वन भूमि
दिए जाने पर सहमत है।

ग्राम सभा की इस बैठक में अनुरोधित जनजाति और अन्य परम्परागत वन निवासी (वन अधिकारों की
मान्यता अधिनियम, 2006 के अंतर्गत वन अधिकारों के दावों के निपटारे पर भी चर्चा की गई तथा सर्व
सम्मति से यह परित किया गया कि उपरोक्त अधिनियम के अंतर्गत वन अधिकारों के दावों के निपटारे
सम्बन्धित सारे प्रक्रिया पूरी की जा रही है/ कर ली है तथा प्रस्तावित हेक्टर वन
भूमि का संग्रहण मैथोली निर्माण हेतु उपयोग के लिए ग्राम सभा मैथोली की
सहमति दी जाती है।

ग्राम सभा मैथोली
दिनांक.....

Copy Attached

Amay
Addl. District Magistrate
Shimla

मैथोली
अधीनस्थ वरिष्ठ अधिकारी
ग्राम सभा.....

3/12/2018

344 25

अनुसूचित जनजाति और अन्य परम्परागत जन नियंत्रण एवं अधिकारों की जांच/अभियोग 1900

एन अधिकार समिति
घान नाम मैथोली

प्रतिनिधि प्रस्ताव

प्रस्ताव संख्या 2

दिनांक 02.07.2016

एन अधिकार समिति, घान नाम मैथोली की बैठक आज
दिनांक 02.07.2016 को 1.30 बजे स्थान मैथोली में
श्री/ श्री सुप्रसन्न शर्मा की अध्यक्षता में की गई जिसमें

गांव/गहों के अनुसूचित जनजाति और अन्य परम्परागत जन नियंत्रण एवं अधिकारों की जांच/अभियोग 1900 के अन्तर्गत ब.स.ए. मैथोली जिला/घान क्षेत्र से सम्बंधित एन अधिकारों के दावे हेतु प्राप्त आवेदनों पर चर्चा की गई जिसमें श्री सुप्रसन्न शर्मा के निर्माण के लिए 0-13-73 हेक्टेयर जम को उपलब्ध भूमि की तज़ारी प्रस्तावित है।

एन अधिकारों के प्रस्तावों के साथ प्रस्तुत दस्तावेजों के अध्ययन तथा उस पर विस्तृत चर्चा के उपरान्त यह समिति इस नतीजे पर पहुंची कि श्री/श्रीमति _____ का जगत/घन क्षेत्र में _____ के लिए अधिकार हेतु दावा नियमानुसार नहीं पाया गया/नहीं पाया गया। उदात्तार भूमिति इस दावे को खरित करते हुए इसे एन अन्य स्तर की समिति को प्रेषित करता है/समानुसार समिति इस दावे को खरित करती है।

स्थान मैथोली
दिनांक 02.07.2016

घान प्रस्ताव एवं विचार अधिकारी
एन अधिकार

13/07/16
Attested

** घोषित/ कार्य का नाम खितके लिए एन (संशोधन) अधिनियम, 1900 में उल्लिखित एवं एन के उपयोग की अनुमति दी जाती है।

copy

Amr

Addl. District Magistrate
Shimla

सचिव
एन अधिकार समिति
घान नाम मैथोली


NAME OF PROJECT: C/ C/O Link road from Garbage Collection Centre Totu Bye pass road to Village Matholi KM 0/0 to 1/00
PROPOSAL NO. : FP/HP/ROAD/51576/2020.

CHECK LIST NO.15.

| S. No. | Scientific Name | Local Name | (0-30)cm. | (31-60)cm. | (61-90)cm. | (91-120)cm. | (121-150)cm. | (>150)cm. |
|--------|-----------------|---------------------------------|-----------|------------|------------|-------------|--------------|-----------|
| | | | sap | V | IV | III | IIA | |
| 1 | Others | Chil (Pinus roxburghai) | 3 | 0 | 6 | 7 | 0 | 0 |
| 2 | Others | Ban (Quercus leucotrichopharu) | 3 | 0 | 7 | 9 | 0 | 0 |
| 3. | Other | Kafal (Myrica opida) | 1 | | 0 | 0 | 0 | 0 |
| | | Total | 7 | 0 | 13 | 16 | 0 | 0 |

Shimla

Date d: 06.01.2020


 Divisional Forest Officer
 Shimla Forest Division
 SHIMLA

Enumeration list of trees comming in the Proposed alignment of Link Road from Galbeg collection centre to village Matholi Passing through the forest named DPF-223 Badetari C-III falls under Taradevi beat/Block and Range.

Date of Joint Inspection
9-07-2020

| Sr. No | Name of Forest | S. no. | Specie | Dia | Class | KR. no. | Remarks |
|--------|------------------------|--------|--------|-------|-------|---------|----------------|
| 1. | DPF-223 Badetari C-III | 1. | CHIL | 26-27 | IV | 9/1 | GREEN STANDING |
| | " | 2 | " | 23-24 | IV | " | " |
| | " | 3 | " | 31-32 | III | " | " |
| | " | 4 | BAN | 22-23 | IV | " | " |
| | " | 5 | " | 30-31 | III | " | " |
| | " | 6 | CHIL | 27-28 | IV | " | " |
| | " | 7 | " | 34-35 | III | " | " |
| | " | 8 | " | 32-33 | III | " | " |
| | " | 9 | " | 34-35 | III | 11/1 | " |
| | " | 10 | " | 21-22 | IV | " | " |
| | " | 11 | BAN | 21-22 | IV | " | " |
| | " | 12 | " | 31-32 | III | " | " |
| | " | 13 | " | 33-34 | III | " | " |
| | " | 14 | " | 21-22 | IV | " | " |
| | " | 15 | " | 26-27 | IV | " | " |
| | " | 16 | " | 36-37 | III | " | " |
| | " | 17 | CHIL | 37-38 | III | 10/2 | " |
| | " | 18 | " | 36-37 | III | " | " |
| | " | 19 | " | 22-23 | IV | " | " |
| | " | 20 | BAN | 26-27 | IV | " | " |
| | " | 21 | CHIL | 31-32 | III | 7/1 | " |
| | " | 22 | BAN | 32-33 | III | " | " |
| | " | 23 | " | 31-32 | III | " | " |
| | " | 24 | " | 32-33 | III | " | " |
| | " | 25 | " | 31-38 | III | " | " |
| | " | 26 | " | 24-29 | IV | 10/3 | " |
| | " | 27 | CHIL | 23-24 | IV | " | " |
| | " | 28 | BAN | 32-33 | III | " | " |
| | " | 29 | " | 23-24 | IV | " | " |

[Signature]
B. O. Taradevi

[Signature]
B. O. Taradevi

[Signature]
B. O. Taradevi

[Signature]
I/C Taradevi

G. ABSTRACT

| S.No. | Name of Forest | SPECIE Sapling | V | IV | III | TOTAL |
|-------|-------------------|---------------------------|---|----------------------|----------------------|------------------------|
| 1. | DPF-223 Bachelrai | CHIL 3 | - | 6 | 7 | 16 |
| | | Vol. 0.219 | | 1.848 | 4.977 | 7.044 m ³ |
| | | BAN 3 | - | 7 | 9 | 19 |
| | | Vol. 0.2445 | | 1.925 | 5.643 | 7.8125 m ³ |
| | | B/L 1 | - | - | - | 1 |
| | | Vol. 0.115 | | - | - | 0.115 m ³ |
| | G. TOTAL | No. 7 | - | 13 | 16 | 36 |
| | | Vol 0.5785 m ³ | | 3.773 m ³ | 10.62 m ³ | 14.9715 m ³ |

| Total | Sapling | Trees | G.Total |
|--------|-----------------------|-----------------------|------------------------|
| Nos. | 7 | 29 | 36 |
| Volume | 0.5785 m ³ | 14.393 m ³ | 14.9715 m ³ |

Certified that trees has been enumerated in the proposed link road as per alignment given by the HPPWD authority.

[Signature]
 11/11/20

[Signature]
 11/11/20

[Signature]
J. E HPPWD

[Signature]
B. O. Taradevi

[Signature]
Ilc Taradevi

Full title of project: Construction Link Road From Garbag Collection Center tutu Bypass to village Matholi Km 0/00 To 1/00 On line file No. FP/HP/ROAD/51576/2020.

CHECK LIST NO. 16

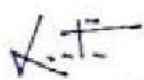
**SITE INSPECTION REPORT NOT BELOW THE RANK OF DCF
(For the forestland to be diverted under FCA).**

A proposal has been received by this office from Executive Engineer, HPPWD Rural Division Dhami for the diversion under FCA, 1980 of 0.4635 ha. of forest land for non forestry purpose. The Project envisages the use of forest land for the Construction of link road from Garbage Collection Center Tutu bypass road to Village Matholi, Tehsil & District Shimla HP. The site inspection of the land involved in the proposal has been done by me on dated 27-10-2021.

1. On Inspection of the site it is found that the land required by the user agency is forest area measuring 0.4635 ha.
2. The requirement of forestland as proposed by the user agency in col. 2 of Part I is unavoidable and barest minimum required for the project.
3. No rare/endangered/unique species of flora and fauna exists in the area.
4. No Protected archacological /Heritage site /Defense establishment or any other important monument is located in the area.
- ✓ 5. (a) The user agency has not violated the provision of forest (Conversion) Act, 1980 and no work has been started without proper sanction.
- * (b) It has been found that the user agency has ^{not} violated the provisions of the forest (Conservation) Act,1980 Indian Forest Act,1927/ any other forest Act, A detailed report as per para 1.9 of Chapter-I Part-C of Hand Book of Forest (Conservation) Act.

The proposal is recommended for approval.

Place: Shimla
Dated: 06.01.2022.


Divisional Forest Officer,
Shimla Forest Division
Shimla-2
SHIMLA

CHECK LIST SERIAL NO.

SCHEME FOR COMPENSATORY AFFORESTATION

Detail scheme for compensatory Afforestation to be carried out in lieu of 00.4635 ha. of forest area to be diverted for the construction of link road Garbag Collection Center Tutu Bypass to village Matholi.


1. Detail of degraded Forest land / Non Forest Land.
 District Shimla Village Palag
 Tehsil Shimla Name of Forest UPF 22 Palg.
 Division Shimla
 Range Bhajji Block/ Compartment No/ Survey No. U-22 Palag.
 Area to be afforested 0.72 ha. (360 plant to be planted)
2. Description of area:-

| | |
|--|--|
| i. Whether the site selected for compensatory afforestation is a land bank or not | No identified Land bank & degraded forests |
| ii. If C.A. site is other than the land bank, reasons be given | NA |
| iii. In case of non forest area identified for CA, then what is the distance of CA site from the adjoining forest boundary | N.A. |
| iv. Soil type | Shallow |
| v. Topography | Hilly |
| a) Hilly/Undulating/ Plain | |
| b) Slope:- Steep/ Medium/ Gentle | Moderate to steep |
| vi. Whether the area is bearing any root stock of vegetation. | Yes |
| 3. Copy of the approval CA Scheme/ Model showing component wise physical and financial break up be enclosed. | - |
| 4. Schedule of Plantation Programme:- | - |

Detail of year wise breakup of requirements of funds is as under

| Cost model for 0.72 ha. Block plantation with 360 tall plants (Chil, BL and Oak, 4 strand B/wire fencing with RCC fence post with maintenance for 10 year to be raised in U-PF Sohal R4. | | | | | | |
|--|-----------------|--------------------|----------------------------|-----------------|------------------------------|---------------|
| Particulars of works | Rates for 1 ha. | Rates for 0.72 ha. | Year of execution of works | Cost escalation | Amount of cost escalation | Total amount |
| A. Survey, Demarcation and Fencing | 34600 | 24912 | 2021-22 | 10% | 2491 | 27403 |
| B.Planting | 133400 | 96048 | 2021-22 | 10% | 9605 | 105653 |
| 1st Year maintenance | 9500 | 6840 | 2022-23 | 20% | 1368 | 8208 |
| 2nd Year maintenance | 4800 | 3456 | 2023-24 | 30% | 1037 | 4493 |
| 3rd Year maintenance | 4800 | 3456 | 2024-25 | 40% | 1382 | 4838 |
| 4th Year maintenance | 2900 | 2088 | 2025-26 | 50% | 1044 | 3132 |
| 5th Year maintenance | 2900 | 2088 | 2026-27 | 60% | 1253 | 3341 |
| 6th Year maintenance | 2000 | 1440 | 2027-28 | 70% | 1008 | 2448 |
| 7th Year maintenance | 2000 | 1440 | 2028-29 | 80% | 1152 | 2592 |
| 8th Year maintenance | 2000 | 1440 | 2029-30 | 90% | 1296 | 2736 |
| 9th Year maintenance | 2000 | 1440 | 2030-31 | 100% | 1440 | 2880 |
| 10th Year maintenance | 2000 | 1440 | 2031-32 | 110% | 1584 | 3024 |
| | | | | | Total | 170748 |
| | | | | | Contingency 5% | 8537 |
| | | | | | Total+Contingency (in round) | 179285 |
| | | | | | Departmental Charges 17.5% | 31375 |
| | | | | | G.Total | 210660 |

Place: Shimla
Date: 06.01.2022.


 Divisional Forest Officer
 Shimla Forest Division
 SHIMLA

Full title of project: Construction Link Road From Garbag Collection Center tutu Bypass to village Matholi Km 0/00 To 1/00 On line file No.FP/HP/ROAD/51576/2020.

CHECK LIST NO. 18

LAND SUITABILITY CERTIFICATE BY DFO CONCERNED

This is to certify 0.72 ha. land bearing Survey No./ compartment No. U-22 Palag (Bhajji Range) Tehsil and District Shimla H.P. identified for compensatory Afforestation for the construction of link road from Garbag Collection Center tutu Bypass to village Matholi, Tehsil and District Shimla HP is suitable for plantation from Management point of view and is free from all sorts of encumbrances and encroachment.

The GPS coordinate is as under:-

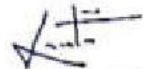
77° 12'80.03 E

31° 13'76.19.N

77° 12.94.10E

31° 13.06.36 N


Place: Shimla
Dated:06.01.2022.


Krishan Kumar, IFS,
Divisional Forest Officer,
Shimla Forest Division,
SHIMLA

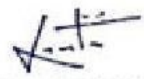
**Title of the project:- C/O Link road from Garbage Collection Centre Totu
Bye pass road to Village Matholi KM 0/0 to 1/00 .
CHECK LIST SERIAL NUMBER:-31**

CERTIFICATE

Certified that the total length of the road is 1/00 Km. under forest
Division Khalini Shimla District Shimla H.P. The width of road shall be 5 /6 mtrs.


Executive Engineer,
Executive Engineer,
Shimla Forest Division,
HPPWD, Dhama

Countersigned by:-


Divisional Forest Officer,
Forest Division, Khalini (R)
Divisional Forest Officer
Shimla Forest Division
Shimla Office Seal (HP)

No. WLM- 102/ 756
H.P. Forest Department,

Dated Shimla , the 26-4-2022

From :

Dy. Conservator of Forests,
Wildlife Division, Shimla.

To,

Executive Engineer,
Shimla Rural Division,
H.P. PWD, Dhani.

Subject:

Diversion of 00-46-35 hac. of forest Land in favour of HPPWD for the C/o Link road from Garbage Collection Centre Totu bye pass road to Village Matholi Km. 0/0 to 1/0 with in the jurisdiction of Shimla Division , Distt. Shimla , HP..

Sir,

Kindly refer to your letter No. SRDD- W.A. D.O. F.L/2021-22 / 23505-07 dated 21.03. 2021 on the subject cited above.


2. As per report sent by Range Forest Officer, SWC, Dhali the arial distance of the proposed above site is approx. 9.31km. from Shimla Water Catchment, Wildlife Sanctuary and the aerial distance from Eco Sensitive Zone Shimla Water Catchment is 8.52 km. and there is no any adverse impact on the Wildlife point of view from this proposed site.

This is for favour of your kind information and further necessary action please.

Note :-

This is only distance certificate and can not be treated as NOC.

Yours sincerely,


Dy. Conservator of Forests,
Wildlife Division, Shimla.

Muck Management Plan

**C/O Link road from Garbage Collection Centre Totu Bye pass road to Village Matholi KM
0/0 to 1/00.**

| | | | |
|----|---|-----------------|----------------|
| 1. | Total quantity of muck to be generated from cutting | 8750.00 | cum |
| 2. | Deduction of useful stone as required under clauses of agreement to be executed by the Executive Engineer of Project | 1606.00 | cum |
| 3. | Net balance quantity of debris/muck | 7144.00 | cum |
| 4 | Add Quantity available on site with swell factor @40% on PW&JW | 2857.60 | cum |
| | Total (A) | 10001.60 | cum |
| 5 | Less for Materials required for dumping in behind R/Wall etc @ 10% (A) | 1000.16 | cum |
| 6 | Less material/muck required for levelling of proposed road for the construction @15% of (A) | 1500.24 | cum |
| 7 | Less material/muck required for the construction of proposed road on the analogy of half cutting and half filling @40% of (A) | 4000.64 | cum |
| | Total (B) | 6501.04 | cum |
| 8 | Materials/Muck left at the site which required crriage for the proper dumping at the recognised site as per instruction of Forest and Environment ministry reinforced by the various judgements of the Apex Court/Govt. of India i.e. (A-B) | 3500.56 | cum |
| 9 | Design proposed for Dumping Sites (Attached) | 1 Nos | |
| 10 | Total Capacity of Dumping Sites as per details attached | 6943.44 | cum |
| 11 | Area in Hectare for Dumping Sites | | |
| | Forest Area | 0.0632 | Hectare |
| | Non Forest Area | 0.0000 | Hectare |
| | Total | 0.0632 | Hectare |

←
Divisional Forest Officer
Shimla Forest Division
SHIMLA

Executive Engineer,
Shimla Rural Division
H.P.P.W.D, Dhani

Acil
AE

Muck Dumping Site for the Construction of Link road from Garbage Collection Centre Totu Bye pass road to Village Matholi KM 0/0 to 1/00.

X-SECTION AREA

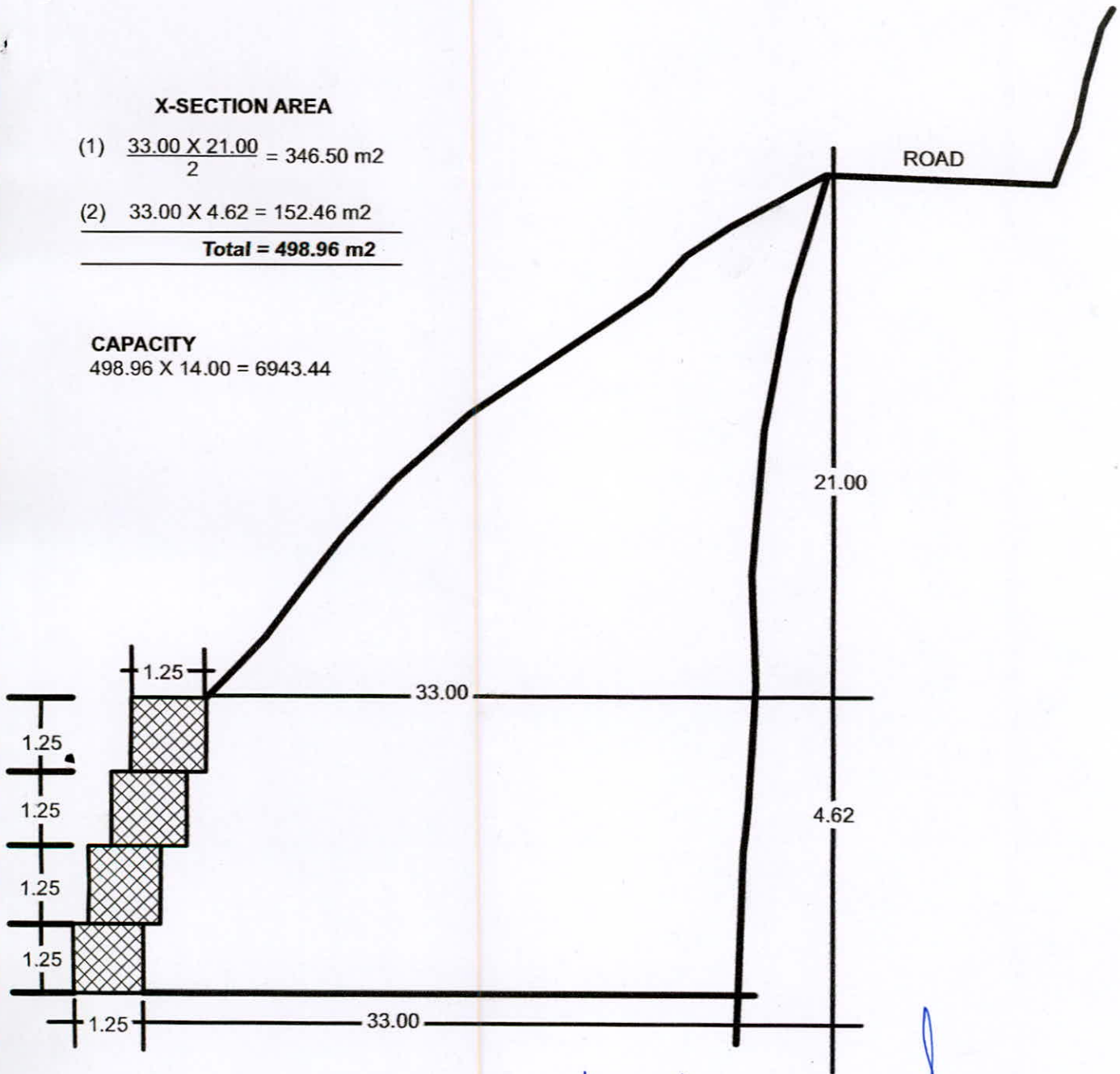
(1) $\frac{33.00 \times 21.00}{2} = 346.50 \text{ m}^2$

(2) $33.00 \times 4.62 = 152.46 \text{ m}^2$

Total = 498.96 m²

CAPACITY

$498.96 \times 14.00 = 6943.44$



Divisional Forest Officer
Shimla Forest Division
SHIMLA

Executive Engineer,
Shimla Rural Division
HPPWD, Dhani.

[Handwritten signature]

JOINT INSPECTION REPORT

Joint Inspection of proposed construction of C/O Link road from Garbage Collection Centre Totu Bye pass road to Village Matholi KM 0/0 to 1/00, was carried out by the undersigned officers on dt. 21.12.2020. 3No.s alignment was carried out at site and proposed alignment no. 1 was found most suitable in comparison to other alignments:-

Proposed Alignment No. 1:- This alignment covers most of the population and involvement of forest land is also less. The local public of area agreed for this proposal and There is no non forest land available.

Alignment No. 2:- The grade of the road is not as per specification and local public also objected to the proposal as it was not covering the habitations.

Alignment No. 3:- This alignment was also not found feasible as it involves more forest land/trees and the entire population was also not covered.

Hence the proposed alignment no. 1 has been found most suitable and acceptable to all. So this alignment has been finalized, which is passing through Govt. /Forest land. There is no non- forest/ private land proposed road will pass through forest land from Garbage Collection Centre Totu Bye pass road to Village Matholi.Teh. Shimla ,Distt. Shimla (H.P.) comprising in following KhasraNo's

| Sr.No | Khasra No. | The. Mohal/Village | Kind of land as per Revenue Record | Area in Hect. | No.of Trees In No's | Remarks |
|---------------------|------------|-----------------------|------------------------------------|---------------------|---------------------|---------|
| 1 | 7/1 | Jungle Badheri Tritya | Ghasni Jungle Cheal | 0.1054 | 5 | |
| 2 | 8/1 | Jungle Badheri Tritya | Ghasni Jungle Cheal | 0.0843 | 8 | |
| 3 | 9/1 | Jungle Badheri Tritya | Jungle Cheal | 0.0126 | 0 | |
| 4 | 10/1 | Jungle Badheri Tritya | Jungle Ban | 0.0126 | 0 | |
| 5 | 10/2 | Jungle Badheri Tritya | Jungle Ban | 0.0927 | 4 | |
| 6 | 11/1 | Jungle Badheri Tritya | Jungle Ban | 0.0927 | 8 | |
| | | | | 0.4003 Hect. | | |
| Dumping Site | | | | | | |
| 7 | 10/3 | Jungle Badheri Tritya | Jungle Ban | 0.00635 | 4 | |
| | | | | 0.0632 Hect. | | |
| Total | | | | 0.4635 Hect. | 29 Trees | |

Total forest land including Dumping :- 0.4635 Hect.


Sub - Divisional Magistrate,
Sub - Division Shimla (R),
Distt. Shimla, H.P. -171001

Executive Engineer,
Shimla Rural Division,
HPPWD, Dhamsi


 RANGE FOREST OFFICER
 TARA DEVI FOREST RANGE
 TOTU


 Block Forest Officer
 Tara Devi

Divisional Forest Officer
 Shimla Forest Division
 Shimla - 171002 (HP)


 Block Forest Officer
 Tara Devi beat


 Divisional Forest Officer
 Shimla (H.P.)

Full title of project: Construction Link Road From Garbag Collection Center tutu Bypass to village Matholi Km 0/00 To 1/00 On line file No.FP/HP/ROAD/51576/2020.

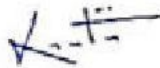
CALCULATION OF THE NET PRESENT VALUE (NPV) OF THE FOREST LAND BEING DIVERTED FOR THE CONSTRUCTION OF LINK ROAD GARBAG COLLECTION CENTER TUTU BYPASS TO VILLAGE MATHOLI, TEHSIL AND SIDTRICT SHIMLA HP.

In consonance to the order dated 28.03.2008 of Hon'ble Supreme Court of India in writ petition (Civil) number 202 of 1995, the net present value of the forest being diverted is calculated as under:

The Ecological class V includes the forest type found in the forest being diverted. The average density of the forest 0.14 i.e. Open Forest.

The Hon'ble Supreme Court has fixed N.P.V of Rs. 6, 57,000/- per hectare for class V eco- value, Open Forest, hence the total value works out to be Rs. 304520/- for 0.4635 ha. forest land being diverted.

Place: Shimla
Dated: 06.01.2022.



Krishan Kumar, IFS,
Divisional Forest Officer,
Shimla Forest Division
Tel. No. 0177-2623412,

Certificate for Beneficiaries

This is certify that following villages shall be benefited

| Sr.no. | Name of Village | Village code | Population |
|--------|---------------------|--------------|------------|
| 1. | Mathuli | 24466 | 218 |
| 2. | Shargin | 24465 | 195 |
| 3. | Bijil | 24467 | 57 |
| 4. | Khazag | 24468 | 44 |
| 5. | Keon | 24469 | 34 |
| 6. | Shenleg | 24470 | 112 |
| 7. | Shanal | 24471 | 107 |
| 8. | Jadehal | 24472 | 48 |
| 9. | Droh | 24473 | 22 |
| 10. | Rampur | 24462 | 655 |
| 11. | Upmatal Rampur -II | 24463 | 133 |
| 12. | Upmatal Rampur -III | 24464 | 129 |

1754



ग्राम पंचायत रामपुर
विकास खण्ड-मसोबरा
जिला शिमला, हिमाचल प्रदेश

Nitish
सचिव 11-12-2020
ग्राम पंचायत रामपुर क्वॉथल
विकास खण्ड-मसोबरा
जिला शिमला (हि0प्र0)

| क्र. सं. | कार्य का नाम | व्युत्पन्नित कार्य | वर्ष | | व्यय अनुमानित |
|--------------|--|--------------------|------------------|-----------|---------------|
| | | | 31 मार्च 2017 तक | 2017-2018 | |
| | | | 2017-2018 | 2018-20 | |
| 2017-307-365 | शौच से संबंधित (साफा इत्यादि) कार्य एवं सड़क सफाई का निर्माण | A | 1000 | 1000 | 1500 |
| 2017-307-368 | शौच से संबंधित कार्य सड़क का निर्माण | B | 1000 | 1000 | 500 |
| 2017-307-369 | भूखंड सफाई से संबंधित कार्य सड़क का निर्माण | C | 1000 | 1000 | 1000 |
| 2017-307-392 | भूखंड सफाई कार्य सड़क का निर्माण | D | 1000 | 1000 | 500 |
| 2017-307-399 | शौच से संबंधित कार्य सड़क का निर्माण कार्य | E | 1000 | 1000 | 1000 |
| 2017-307-417 | शौच से संबंधित कार्य सड़क का निर्माण कार्य | F | 1000 | 1000 | 500 |
| 2017-307-421 | शौच से संबंधित कार्य सड़क का निर्माण कार्य | G | 1000 | 1000 | 1000 |
| 2017-307-422 | शौच से संबंधित कार्य सड़क का निर्माण कार्य | H | 1000 | 1000 | 1000 |
| 2017-307-423 | शौच से संबंधित कार्य सड़क का निर्माण कार्य | I | 1000 | 1000 | 1000 |
| 2017-307-425 | शौच से संबंधित कार्य सड़क का निर्माण कार्य | J | 1000 | 1000 | 1000 |
| 2017-307-426 | शौच से संबंधित कार्य सड़क का निर्माण कार्य | K | 1000 | 1000 | 1000 |
| 2017-307-427 | शौच से संबंधित कार्य सड़क का निर्माण कार्य | L | 1000 | 1000 | 1000 |
| 2017-307-428 | शौच से संबंधित कार्य सड़क का निर्माण कार्य | M | 1000 | 1000 | 1000 |
| 2017-307-429 | शौच से संबंधित कार्य सड़क का निर्माण कार्य | N | 1000 | 1000 | 1000 |
| 2017-307-430 | शौच से संबंधित कार्य सड़क का निर्माण कार्य | O | 1000 | 1000 | 1000 |
| 2017-307-431 | शौच से संबंधित कार्य सड़क का निर्माण कार्य | P | 1000 | 1000 | 1000 |
| 2017-307-432 | शौच से संबंधित कार्य सड़क का निर्माण कार्य | Q | 1000 | 1000 | 1000 |
| 2017-307-434 | शौच से संबंधित कार्य सड़क का निर्माण कार्य | R | 1000 | 1000 | 1000 |
| 2017-307-435 | शौच से संबंधित कार्य सड़क का निर्माण कार्य | S | 1000 | 1000 | 1000 |
| 2017-307-436 | शौच से संबंधित कार्य सड़क का निर्माण कार्य | T | 1000 | 1000 | 1000 |
| 2017-307-437 | शौच से संबंधित कार्य सड़क का निर्माण कार्य | U | 1000 | 1000 | 1000 |
| 2017-307-438 | शौच से संबंधित कार्य सड़क का निर्माण कार्य | V | 1000 | 1000 | 1000 |
| 2017-307-439 | शौच से संबंधित कार्य सड़क का निर्माण कार्य | W | 1000 | 1000 | 1000 |
| 2017-307-440 | शौच से संबंधित कार्य सड़क का निर्माण कार्य | X | 1000 | 1000 | 1000 |
| 2017-307-441 | शौच से संबंधित कार्य सड़क का निर्माण कार्य | Y | 1000 | 1000 | 1000 |
| 2017-307-442 | शौच से संबंधित कार्य सड़क का निर्माण कार्य | Z | 1000 | 1000 | 1000 |
| 2017-307-444 | शौच से संबंधित कार्य सड़क का निर्माण कार्य | AA | 1000 | 1000 | 1000 |
| 2017-307-445 | शौच से संबंधित कार्य सड़क का निर्माण कार्य | AB | 1000 | 1000 | 1000 |
| 2017-307-446 | शौच से संबंधित कार्य सड़क का निर्माण कार्य | AC | 1000 | 1000 | 1000 |
| 2017-307-447 | शौच से संबंधित कार्य सड़क का निर्माण कार्य | AD | 1000 | 1000 | 1000 |
| 2017-307-466 | शौच से संबंधित कार्य सड़क का निर्माण कार्य | AE | 1000 | 1000 | 1000 |
| 2017-307-467 | शौच से संबंधित कार्य सड़क का निर्माण कार्य | AF | 1000 | 1000 | 1000 |
| 2017-307-468 | शौच से संबंधित कार्य सड़क का निर्माण कार्य | AG | 1000 | 1000 | 1000 |
| 2017-307-495 | शौच से संबंधित कार्य सड़क का निर्माण कार्य | AH | 1000 | 1000 | 1000 |
| 2017-307-553 | शौच से संबंधित कार्य सड़क का निर्माण कार्य | AI | 1000 | 1000 | 1000 |
| 2017-307-554 | शौच से संबंधित कार्य सड़क का निर्माण कार्य | AJ | 1000 | 1000 | 1000 |
| 2017-307-606 | शौच से संबंधित कार्य सड़क का निर्माण कार्य | AK | 1000 | 1000 | 1000 |

Copy Attached

Advt.
Addl. District Magistrate
Shimla

Reclamation of Muck Dumping Site

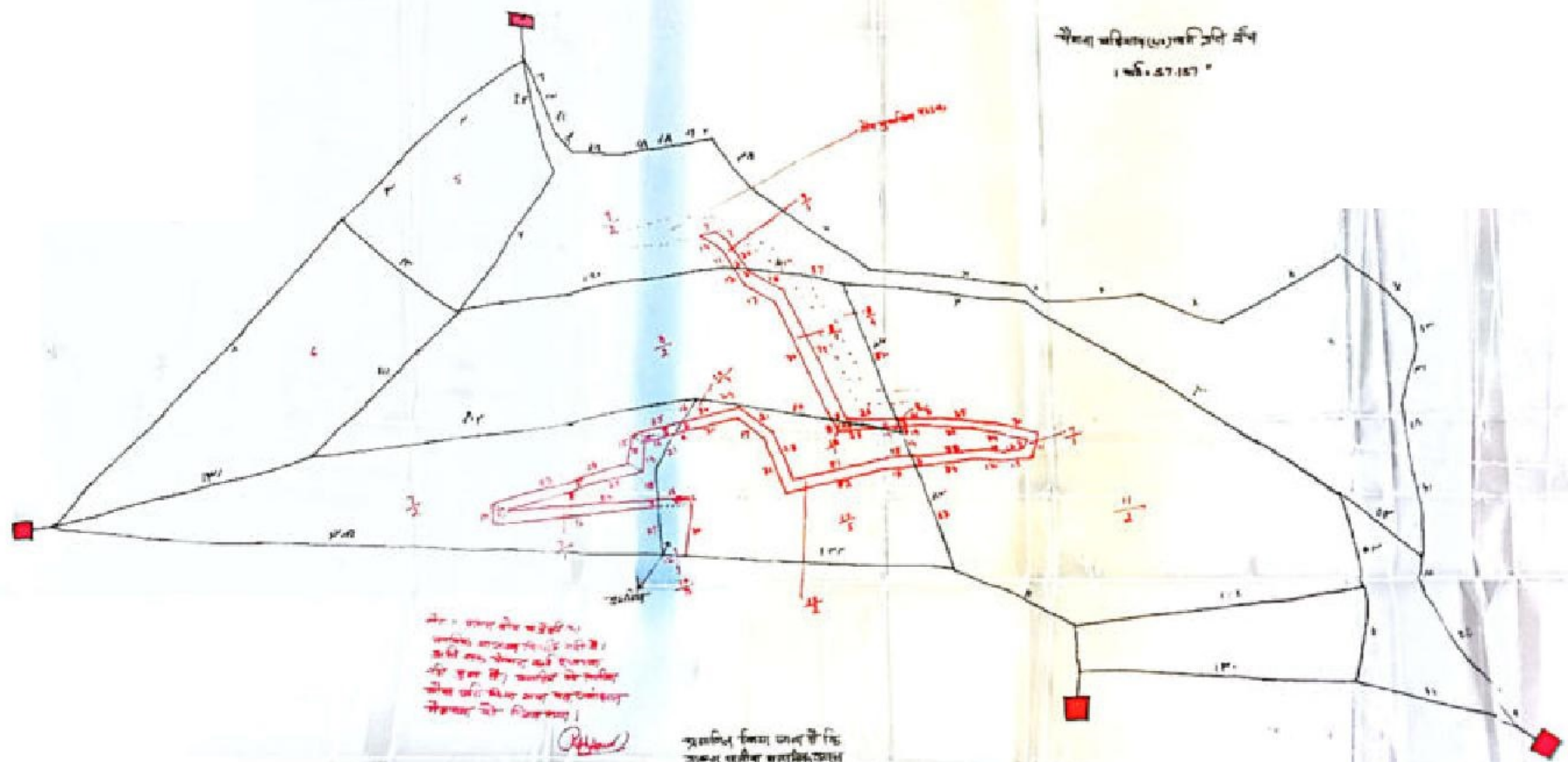
| | | | | |
|--|---|---|---------------|------------------|
| Name of User Agency | | Executive Engineer, HPPWD, Division Dhani | | |
| Name of Proposal | | Diversion of 0.4635 ha of forest land in favour of HPPWD for the construction of Link road from Garbage Collection Centre Totu Bye pass road to Village Matholi KM 0/0 to 1/00, within the jurisdiction of Shimla Forest Division District Shimla, H.P. | | |
| Dumping Site | | Name | Area | |
| Site 1 | | - | 0.0632 | |
| Site 2 | | - | 0 | |
| Site 3 | | - | 0 | |
| Site 4 | | - | 0 | |
| Site 5 | | - | 0 | |
| Total Area | | | 0.0632 | |
| Cost for Reclamation of 1 Hectare of Dumping Site | | | | |
| Sr. No. | Name of Component | Area/ Quantity | Rate | Cost |
| 1 | Survey, Demarcation and Fencing Cost (i/c Cost of Fence Posts and B/W). | 1 | 37200 | 37200.00 |
| 2 | Planting | 1 | 41440 | 41440.00 |
| 3 | Total Fencing and Planting (1+2) | | | 78640.00 |
| 4 | Cost of Plants | 1000 | 18.16 | 18160.00 |
| 5 | Misc. Soil Conservation Works | 1 | L/S | 200000.00 |
| 6 | Sowing of Grass and Bio Engineering Species | 1 | L/S | 100000.00 |
| 7 | Total (4+5+6) | | | 318160.00 |
| 8 | 1st year Maintenance | 1 | 9100 | 9100.00 |
| 9 | 2nd year Maintenance | 1 | 6140 | 6140.00 |
| 10 | 3rd year Maintenance | 1 | 3180 | 3180.00 |
| 11 | 4th year Maintenance | 1 | 3180 | 3180.00 |
| 12 | 5th year Maintenance | 1 | 3180 | 3180.00 |
| 13 | 6th year Maintenance | 1 | 3180 | 3180.00 |
| 14 | 7th year Maintenance | 1 | 3180 | 3180.00 |
| 15 | 8th year Maintenance | 1 | 3180 | 3180.00 |
| 16 | 9th year Maintenance | 1 | 3180 | 3180.00 |
| 17 | 10th year Maintenance | 1 | 3180 | 3180.00 |
| 18 | Total (Maintenance) | | | 40680.00 |
| 19 | Total Cost of 1 Hectare reclamation of Dumping Site (3+7+18) | | | 437480.00 |
| 20 | Cost of Reclamation of Site 1 | | | 27648.74 |
| 21 | Cost of Reclamation of Site 2 | | | 0.00 |
| 22 | Cost of Reclamation of Site 3 | | | 0.00 |
| 23 | Cost of Reclamation of Site 4 | | | 0.00 |
| 24 | Cost of Reclamation of Site 5 | | | 0.00 |
| 25 | Total Reclamation Cost | | | 27648.74 |
| 26 | Or Say | | | 27649.00 |
| 27 | Contingency @ 5% | | | 1382.45 |
| 28 | Department Charges @ 17.50 % | | | 4838.575 |
| 29 | GST @ 18% on cost of Fence Posts & B/wire | | | 354.33 |
| 30 | Grand Total of Reclamation required to be Deposited | | | 34224.36 |

Divisional Forest Officer
Shimla Forest Division
SHIMLA

Executive Engineer,
Shimla Rural Division
HPPWD, Dhani.

उत्तम राज्य विधान परिषदी क्षेत्र सुयोग चक्रान्त नैसर्गिक नगरपालिका क्षेत्रीय निकाय निकाय चक्रान्त

नैसर्गिक निकाय (10) नैसर्गिक नैसर्गिक
 1 नैसर्गिक 107



नैसर्गिक नैसर्गिक नैसर्गिक
 नैसर्गिक नैसर्गिक नैसर्गिक
 नैसर्गिक नैसर्गिक नैसर्गिक
 नैसर्गिक नैसर्गिक नैसर्गिक
 नैसर्गिक नैसर्गिक नैसर्गिक
 नैसर्गिक नैसर्गिक नैसर्गिक

नैसर्गिक नैसर्गिक नैसर्गिक
 नैसर्गिक नैसर्गिक नैसर्गिक
 नैसर्गिक नैसर्गिक नैसर्गिक
 नैसर्गिक नैसर्गिक नैसर्गिक
 नैसर्गिक नैसर्गिक नैसर्गिक
 नैसर्गिक नैसर्गिक नैसर्गिक

महाल जंगल वडोहरी तृतीय

फोल्ड बुक
तहसील बिमला (स.०)

58

जिला बिमला

| नाम | नम्बर खेत | | नम्बर खतोनी | इस्तखराज रकबा | रकबा व किस्म जमीन | पसायल आवपाजी | विपरण |
|-----|-----------|-----|-------------|---|-------------------|--------------|-------|
| | साबिका | हाल | | | | | |
| 1 | 7 | | | 25-15-28-53-10 -92-3-84-51-29 -14-16-3 $93 \frac{(3+2)}{2} = 232$ $\frac{25 \times 2}{2} = 25$ $\frac{20 \times 2}{2} = 20$ $18 \frac{(2+2)}{2} = 36$ $82 \frac{(2+2)}{2} = 164$ $\frac{16 \times 4}{2} = \frac{20}{497}$ | 1-5 बिघा | 0-10-15 | 4 |
| | 8 | | | ज० द० पू० प० 3 3 3 12 औसत 18 17 3 79 70 $\frac{26}{126}$ 24 $\frac{11}{134}$ | 1-0 बिघा | 0-08-42 | MC |
| | 9 | | | जाकि मान्दा खम्बा 25 न० 8/2-3-4 कसूर क० द० पू० प० x 3 7 14 औसत 7 11 2 20 25 | 0-9 बिघा | 0-01-26 | MC |
| | | | | $34 + 25 = 59 \div 2$ $= 30$ $30 \times 2 = 60$ | | | |

$$\frac{10}{1}$$

ऊ० द० पू० म० ०-३ विद्या ०-०१-२६ HC
 २५ २३ x ८

$$\frac{24 \times 5}{2} = 60$$

$$\frac{10}{2}$$

ऊ० द० पू० म० १-२ विद्या ०-०९-२७ HC
 ३० ६ ३ ३

$$\begin{array}{r} 21 \quad 30 \\ 28 \quad 17 \\ 51 \quad 31 \\ 15 \quad 52 \\ \hline 145 \quad 19 \\ \hline 155 \end{array}$$

$$155 \div 145 = 300 \div 2 = 150$$

$$150 \times 3 = 450$$

$$\frac{10}{3}$$

१६-६-३०-१२-२७-०-१५ विद्या ००६-३२
 ३

$$31 \left(\frac{6+12}{2} \right) = 279$$

जो

$$17 \left(\frac{2+12}{2} \right) = \frac{34}{313}$$

॥

ऊ० द० पू० म० १-२ विद्या ०-०९-२७ HC
 २१ १५ ३ ३

$$\begin{array}{r} 25 \quad 24 \\ 30 \quad 34 \\ 11 \quad 7 \\ 17 \quad 12 \\ 12 \quad 16 \\ 34 \quad 38 \\ \hline 150 \quad 139 \end{array}$$

$$150 + 139 = 289 \div 2 = 144$$

$$144 \times 3 = 432$$

बाकि माना रखना ३० म०

॥ २ बवस्तु

प्रमाणित किया जाता है कि
 किछ कुछ सुलानिक असव
 के सही है। उक्त कथन
 ठुड!

Rishabh
 16-7-20

जंगल पट्टी वर्धन
 विकास गण

समन 1493-74 वि. प्र. क. उ. न. अ. क. (व. 37)

श्वसरा फेमाइस जंगल वीम नडेहरा वाणा परगना कटमला तहसील जळडा छा.
जिल्हा कोरडगाव रिझर्व पथशाला.

म. ग. वा. व. वा.
प. वा. व. वा.

आनमाराक
जि. वा. व.

Shamirpur Taluk
Forest S. O. Particular

Buddhi Singh
Forest S. O. Particular

खसुरा पैसादिवा जंगल दोम बाडेरी मीसुमा बाडेरी परगना जहमली तामिके जगना धाहा जिगा मोहिलेनाउ
 रजास परधाल

1 नोमल नोमल नोमल नोमल नोमल नोमल
 2 नोमल नोमल नोमल नोमल नोमल नोमल
 3 नोमल नोमल नोमल नोमल नोमल नोमल
 4 नोमल नोमल नोमल नोमल नोमल नोमल
 5 नोमल नोमल नोमल नोमल नोमल नोमल
 6 नोमल नोमल नोमल नोमल नोमल नोमल

1 सावना दोमले कल्लुका नदाल
 2 जमल 2 जमल 2

273 (94+68) = 55-6
 139-19
 70 (72+18) = 4-4
 46 x 8 = 0-9
 218 (93+58) = 22-10
 122 x 8 = 1-8
 82 x 7 = 2-14
 74 x 9 = 4-3
 72 x 10 = 0-8
 265 (90+36) = 4-2
 136 x 26 = 4-8
 44 x 1 = 0-7

प्रमाणित किया जाता है कि
 जंगल जखल के सवि बफसला
 है विला उजसु वकार सरकर
 युतामिठ जपोस S.D.M साख
 दिया जमा।

Rishabur 16-7-20

महाराज जंगल दोम बाडेरी तामिके
 जगना धाहा जिगा मोहिलेनाउ

नोट - जंगल दोम बाडेरी
 तामिके जगना धाहा जिगा मोहिलेनाउ
 उमरेके मरि हो।
 उमरेके वका किलेन से
 जंगल जखल से गरी

Rishabur नोट: इतर जगल
 में कुरी जी
 लकीनी नही
 करे हो।

प्रमाणित किया जाता है कि
 जंगल जखल के सवि बफसला
 है विला उजसु वकार सरकर
 युतामिठ जपोस S.D.M साख
 दिया जमा।

प्रमाणित किया जाता है कि
 जंगल जखल के सवि बफसला
 है विला उजसु वकार सरकर
 युतामिठ जपोस S.D.M साख
 दिया जमा।

प्रमाणित किया जाता है कि
 जंगल जखल के सवि बफसला
 है विला उजसु वकार सरकर
 युतामिठ जपोस S.D.M साख
 दिया जमा।

139-19

100 x 96 = 7-0
 7+6 = 0-11

8-14
 धामना जगना धाहा जिगा मोहिलेनाउ

प्रमाणित किया जाता है कि
 जंगल जखल के सवि बफसला
 है विला उजसु वकार सरकर
 युतामिठ जपोस S.D.M साख
 दिया जमा।

$\frac{150}{5} = 30$
 $\frac{150}{5} = 30$
 $\frac{150}{5} = 30$
 $\frac{150}{5} = 30$

$\frac{150}{5} = 30$
 $\frac{150}{5} = 30$

$\frac{14}{150} = 0.093$
 जगल
 अवल
 सन्दन

| क्र.सं. | विवरण | परिमाण | दिवस |
|---------|-------|------------------|-------|
| 1 | मिठाई | 318 x 48 = 15360 | 17-16 |
| 2 | मिठाई | 318 x 48 = 15360 | 30-7 |
| 3 | जगल | 318 x 48 = 15360 | 35-19 |
| 4 | जगल | 318 x 48 = 15360 | 35-19 |
| 5 | जगल | 318 x 48 = 15360 | 35-19 |
| 6 | जगल | 318 x 48 = 15360 | 35-19 |
| 7 | जगल | 318 x 48 = 15360 | 35-19 |
| 8 | जगल | 318 x 48 = 15360 | 35-19 |
| 9 | जगल | 318 x 48 = 15360 | 35-19 |

Ms. 28/5/15
 प्रमाणित राजस्व अधिकारी
 जगल
 संख्या
 16-7-20
 जगल विकास-गिर

$40 = 150 \times 100 = 15000$
 $40 = 150 \times 100 = 15000$
 $40 = 150 \times 100 = 15000$
 $40 = 150 \times 100 = 15000$

9
 9
 9

(21)

अचोली
 मन्कूजा $\frac{150 \times 78}{2} = 9-15$ 58-13
 महेका मं अचो = $\frac{113 \times 98}{2} = 5-13$
 जोगकाल न = $\frac{31 \times 12}{2} = 0-9$
 जा $\frac{58 \times 6}{2} = 0-9$

दो = $\frac{150(98+78)}{2} = 9-11$
 ए = $\frac{116 \times 8}{2} = 0-7$
 वे = $\frac{84(5+12)}{2} = 1-2$
 ज = $\frac{205(2+2)}{2} = 1-0$
 ए = $\frac{158 \times 53}{2} = 12-9$
 गी = $\frac{147 \times 14}{2} = 0-9$
 घी = $\frac{61 \times 9}{2} = 0-16$
 ची = $\frac{101 \times 52}{2} = 6-11$
 छी = $\frac{50}{2} = 0-13$
 जी = $\frac{72 \times 22}{2} = 1-16$
 झी = $\frac{116 \times 5}{2} = 0-6$
 ङी = $\frac{29 \times 38}{2} = 3-15$

28/5/15
 ग्रामीण राजस्व अधिकारी
 महाराष्ट्र
 का

अचोली

16-7-20

वैली डोम
 निवासी

53-13
 183-10
 101-10

किले 5

क्रमा 13 रूकवा नदिसा १ बीछा-जाड :- अंठ वाठ जा बीछा दकवा अंठ वाठ धाकवा अंठ वाठ गा सुमकाठ मिजाठ लुक अंगल

रूकवा नदिसा १ बीछा अंठ वाठ :- जंठ वाठ अंठ वाठ धाकवा अंठ वाठ धाकवा अंठ वाठ गा सुमकाठ मिजाठ लुक अंगल
 १७-६ ३३-१८ २४-५ २-१८ ०-५ १६१-१५

नोट :-
 ५१-० बीछा जाड
 रूकवा नदिसा अंगल
 १६ वाठिस आ नल
 अंगल अंगल एगो एगो

मुलावला देवा गग व लतरा ई

कलमन
 गग वाठ वाठ
 ५६०१६

मममन
 १६/५/१५ अंठ वाठ
 ५६०१६

मममन
 ५/५/१५
 ५६०१६

१५/११/१५
 ५६०१६

आसा एडवा एडवा
 Kheri Rami rent Buthising
 forest's opalival forest's opalival

१६-१-२०

१५-१५
 १८३-१०

मममन
 वडारी देवा
 विवास नगर

Himachal Pradesh Department of Revenue

Welcome To Department Of Revenue

राजस्व विभाग, हिमाचल प्रदेश - नकल जमाबन्दी

रसीद संख्या : 20211742108

जिला : शिमला
हदबस्त न. :तहसील : शिमला(ग्रामीण)
मोहात : डी पी एफ बडेहरीकानूनगो वृत : जतोग
साल : 2011-2012पटवार वृत : डूड
रकबा ईकाई : हे-आ-सी

खेपट न. (हाल/साबका) : 1/1

नाम पत्नी या तरफ मय नाम नम्बरदार : माल

मुताबला व खरह मुआमला व हबूब : 0.00 मात 0.00 स्वाई 0.00

नाम मालिक व एहवाल : हिमाचल प्रदेश सरकार ————— जोड़ कुल - देह.

| खतौनी नं. | नाम कायतकार व एहवाल | नाम चाह व दीगर बसायल आबपाशी | नाम खसरा हात | रकबा हर खेत व मिलाज मय किस्म अराजी मीट्रिक इकाईयो में | हिस्सा या पैमाना हकीयत व तरीका बाछ | केफियत |
|-----------|---------------------|-----------------------------|--------------|---|--|--------|
| 1 | कब्जा वन विभाग | | 1 बडेहरी | 00-66-32 जंगल मेहफूजा मेहदूदा | कब्जा व पड़ता किस्मदार प्रति हे- आ-सी निम्नलिखित हे.- | |
| | | | 2 बडेहरी | 00-02-68 जंगल मेहफूजा मेहदूदा गैर मुमकिन सडक | | |
| | | | 3 बडेहरी | 00-03-25 जंगल मेहफूजा मेहदूदा | | |
| | | | 4 बडेहरी | 00-48-33 जंगल मेहफूजा मेहदूदा गैर मुमकिन सडक | | |
| | | | 5 बडेहरी | 02-69-06 जंगल मेहफूजा मेहदूदा | | |
| | | | 6 बडेहरी | 00-08-23 जंगल मेहफूजा मेहदूदा गैर मुमकिन | | |
| | | | 7 बडेहरी | 00-72-76 जंगल मेहफूजा मेहदूदा गैर मुमकिन सडक | | |
| | | | 8 बडेहरी | 00-00-16 जंगल मेहफूजा मेहदूदा | | |
| | | | 9 बडेहरी | 06-93-63 जंगल मेहफूजा मेहदूदा | | |
| | | | 10 बडेहरी | 00-21-30 जंगल मेहफूजा मेहदूदा | | |
| | | | किता 10 | 11-85-72 अकूट जंगल मेहफूजा मेहदूदा 11-85-72 | | |
| | | | किता 10 | 11-85-72 अकूट जंगल मेहफूजा मेहदूदा 11-85-72 | | |

यह नकल 'शिमला(ग्रामीण)' तहसील सर्वर के डाटा से 25/06/2021 04:46 PM समय पर बनाई गई है।

Save As PDF

Close