

**JOINT INSPECTION REPORT FOR THE DIVERSION OF 0.7980 Ha. OF KHASHMAL
FOR THE CONSTRUCTION OF ROAD FROM KHANISERBONG TO KAMLING UNDER
SORENG SUB-DIVISION IN WEST SIKKIM.**

Joint Inspection is carried out on 24/01/2017, comprising the officials of Land Revenue Department, Roads and Bridges Department of Soreng Division and Forest, Environment and Wildlife Management Department of Soreng Division and following are the details of land and Crop Standing.

1. Total Khashmal involvement is in the tune of: **0.7980 ha.**
2. The area under diversion have crown density of: **02 to 03**

GPS CORDINATES

SL. NO.	LOCATION	PLOT NO	AREA	GPS CORDINATES
1	HURGAON KHASHMAL	224,223,210,211	0.7980	P1-N27°10'31.8" N88°15'47.1" P1-N27°10'31.8" N88°15'47.1" P1-N27°10'31.8" N88°15'47.1"

3. Forest Crop:

- a. Total Nos. of Trees= 18 Nos.
- b. Total Nos. of Poles= 62 Nos.

4. Boundaries:


- a. East : ROATHOK KHOLA
- b. West: KHANISERBONG VILLAGE
- c. North: SUNTALEY VILLAGE
- d. South: NAYABAZAR LEGSHIP ROAD

The Proposed Reserve Forest ,Khasmal & Goucharan involves the aforesaid Numbers of Poles/Trees to be felled and found minimum disturbance to the ecology of the proposed area as the National Parks and other Protected areas are found to be far off from the proposed Forest Land thereof.



Representative of
Forest Department


User Agency
Roads & Bridges
PWD


Land Revenue
Soreng


JUNIOR ENGINEER
Road & Bridges Deptt
Govt. of Sikkim
Soreng (West)


REVENUE INSPECTOR
Sub-Division Office
Soreng, West Sikkim


Tenzing N Bhutia
Asst. Conservator of Forest
Territorial Sub-Division Soreng
FEWMD, Govt. of Sikkim


Assistant Engineer
Roads & Bridges Deptt.
Soreng, Sub-Division


Divisional Engineer II
Roads & Baridges Deptt
Govt. of Sikkim, Soreng