

**PART-II**

(To be filled by the concerned Deputy Conservator of Forest)

State Serial No. of proposal : UP-0180/2015

**1. Location of the project/Scheme : Uttar Pradesh**

- (i) **State / Union Territory :** Uttar Pradesh
- (ii) **District :** PRAYAGRAJ, Fatehpur, Kanpur Nagar, Kanpur Dehat, Auraiya
- (iii) **Forest Division :** Social Forestry Division Allahabad, Social Forestry Division Fatehpur, Social Forestry Division Kanpur Nagar, Forest Division Kanpur Dehat, Auraiya
- (iv) **Area of forest land proposed for diversion (in ha.) :** 19.9019
- (v) **Category of the Proposal:** Transmission Line

**2. Legal status of forest land proposed for diversion**

S. No.	Division	Forest Land(ha.)	Legal Status
1	Forest Division Kanpur Dehat	0.8064	Protected Forest
2	Social Forestry Division Allahabad	14.411	Reserved Forest
3	Social Forestry Division Allahabad	0.429	Protected Forest
4	Social Forestry Division Mainpuri	1.415	Protected Forest
5	Social Forestry Division Fatehpur	2.1504	Protected Forest
6	Social Forestry Division Kanpur Nagar	0.3456	Protected Forest
7	Auraiya	0.3456	Protected Forest
<b>Total</b>		<b>19.903</b>	

Division 1. : Auraiya

**3. District wise area to be diverted in the division**

S. No.	District	Area(ha.)
1	Auraiya	0.3456
<b>Total</b>		<b>0.3456</b>

**4. Details of Vegetation available in the forest land proposed for diversion****(i) Density of vegetation**

S. No.	Area(in ha.)	Density	Eco-Class
1	0.3456	0.1	Eco 3
<b>Total.</b>		<b>0.3456</b>	

**(ii) Species-wise local/scientific names and girth-wise enumeration of trees at FRL**

S. No.	Scientific Name	Local Name	(0-30)cm.	(31-60)cm.	(61-90)cm.	(91-120)cm.	(121-150)cm.	(>150)cm.
1	Azadirachta Indica	Neem	11	0	0	0	0	0
2	Dalburgia Sisoo	Shesham	6	0	0	0	0	0
3	Zizyphus Jujuba	Bare	46	0	0	0	0	0

4	Pongamia Pinnata	Kanji	113	0	0	0	0	0
5	Holoptelia integrifolia	Chilbil	25	0	0	0	0	0
6	Prosopis Juliflora	Bilayati Babool	13	0	0	0	0	0
7	Butea Monosperma	Dhak	6	0	0	0	0	0
<b>Total</b>			<b>220</b>	<b>0</b>	<b>0</b>	<b>0</b>	<b>0</b>	<b>0</b>
<b>Sub Total (No of Trees.)</b>			<b>220</b>					

**5. Working plan prescription for the forest land proposed for diversion :**

The proposed land is included in strip plantation working circle.

**6. Brief note on vulnerability of the forest area to erosion :**

The protected forest proposed for diversion is least erosion prone.

7.

**Approximate distance of the proposed site for diversion from boundary of forest(in km.) :**

12

**8. Significance of the forest land proposed for diversion from wildlife point of view**

(i). Details of wildlife present in and around the forest land proposed for diversion : NO

(ii). Whether forms part of national park, wildlife sanctuary, biosphere reserve, tiger reserve, elephant corridor, wildlife migration corridor etc. : No

(iii). Whether the forest land proposed for diversion is located within eco-sensitive zone(ESZ) of the Protected Area notified under Wildlife(Protection) Act, 1972 (Note: In case, ESZ of a Protected Area is not notified, then, 10kms distance from boundary of the Protected Area should be treated as ESZ): No

(iv). Whether any national park, wildlife sanctuary, biosphere reserve, tiger reserve, elephant corridor, wildlife migration corridor etc., is located within 1 Km. from boundary of the forest land proposed for diversion : No

(v). Whether any rare/endangered/unique species of flora and fauna found in the area : No

9.

**Details of any protected archaeological/heritage site/defence establishment or any other important monument located in the area, if any**

(i). Whether any protected archaeological/heritage site/defence establishment or any other important monument is located in the area : No

10.

**Comment as to the reasonability of the extent of the forest land proposed for diversion**

- (i). Whether the requirement of forest land as proposed by the user agency is unavoidable and bare minimum for the project : Yes

**11. Details of violation(s), if any ,committed**

- (i). Whether any work in violation of the Act or guidelines issued under the Act has been carried out : No





**12. Whether work in violation is still in progres(Yes/No) : NIL**

**13. Details of compensatory afforestation scheme**


















**Patch wise details for Degraded Area (To be earmarked by DFO)**








- (i). Total Financial Outlay for C.A(lacs): 5.222

Patch Wise Details						
S.no	Patch No.	Area(ha.)	Name of PF/RF	Range	Compartment No	Uploaded KML file of patch
NO Data						

- (ii). Copy of CA scheme details: 
- (iii). Scanned copy of the Geo-referenced map of the forest land proposed for C.A. prepared by using DGPS or Total Station: 
- (iv). Copy of Survey of India Toposheet indicating boundary of forest land proposed for C.A.: 
- (V). Copy of NOC from Competent Authority: 

**Additional information Details**

S. No.	Documents	Remarks
1		Forest Act 1980
2		Geo reference details
3		NPV certificate
4		CA Plantation certificate
5		Van Swaroop certificate
6		Joint Inspection
7		Details of Non Forest Araea
8		Lees rent certificate
9		NPV CALCulation sheet
10		Niyuntam vanbhoomi certificate
11		Century area related certificate
12		पर्यावरण संवेदनशील क्षेत्र न होने के सम्बन्ध में प्रमाण पत्र
13		Vanya Jeev certificate
14		Ped Badhak list
15		Labhanbhit Avadi related certifaicate
16		Work start certificate
17		Manak sarte

18		Undertaking FRA
19		pedo ke Patan related certifiacate
20		ETT
21		Toposheet
22		ट्रान्समिशन लाइन के नीचे लगाये जाने वाले औषधीय/बौने पौधों के रोपण किये जाने वाले पौधों का व्यय प्रांकलन
23		पर्यावरण संवेदनशील क्षेत्र न होने के सम्बन्ध में प्रमाण पत्र
24		Certificate

## Division 2. : Forest Division Kanpur Dehat

## 3. District wise area to be diverted in the division

S. No.	District	Area(ha.)
1	Kanpur Dehat	0.8064
Total		0.8064

## 4. Details of Vegetation available in the forest land proposed for diversion

## (i) Density of vegetation

S. No.	Area(in ha.)	Density	Eco-Class
1	0.8064	0.1	Eco 3
Total.		0.8064	

## (ii) Species-wise local/scientific names and girth-wise enumeration of trees at FRL

S. No.	Scientific Name	Local Name	(0-30)cm.	(31-60)cm.	(61-90)cm.	(91-120)cm.	(121-150)cm.	(>150)cm.
1	Terminalia Arjuna	Arjun	0	0	2	2	2	3
2	Dalburgia Sisoo	Sheesham	0	05	3	3	2	2
3	Acacia Arabica	Babool	0	0	0	1	1	0
4	Syzigium Cumini	Jamun	0	0	0	0	0	1
5	Pongamia Pinnata	Kanji	0	02	0	0	0	0
6	Ficus Religiosa	Peepal	0	0	1	0	0	0
7	Albizzia procera	Siras	0	0	1	1	1	0
8	Madhuca indica	Mahua	0	0	0	0	0	3
9	Eucalyptus	Eucalyptus	0	0	0	0	0	1
Total			0	7	7	7	6	10
Sub Total (No of Trees.)			37					

## 5. Working plan prescription for the forest land proposed for diversion :

The proposed land is included in strip plantation working circle.

## 6. Brief note on vulnerability of the forest area to erosion :

The protected forest for diversion is least erosion.

7.

Approximate distance of the proposed site for diversion from boundary of forest(in km.)  
:

15

**8. Significance of the forest land proposed for diversion from wildlife point of view**

- (i). Details of wildlife present in and around the forest land proposed for diversion : NO
- (ii). Whether forms part of national park, wildlife sanctuary, biosphere reserve, tiger reserve, elephant corridor, wildlife migration corridor etc. : No
- (iii). Whether the forest land proposed for diversion is located within eco-sensitive zone(ESZ) of the Protected Area notified under Wildlife(Protection) Act, 1972 (Note: In case, ESZ of a Protected Area is not notified, then, 10kms distance from boundary of the Protected Area should be treated as ESZ): No
- (iv). Whether any national park, wildlife sanctuary, biosphere reserve, tiger reserve, elephant corridor, wildlife migration corridor etc., is located within 1 Km. from boundary of the forest land proposed for diversion : No
- (v). Whether any rare/endangered/unique species of flora and fauna found in the area : No

9.

Details of any protected archaeological/heritage site/defence establishment or any other important monument located in the area, if any

- (i). Whether any protected archaeological/heritage site/defence establishment or any other important monument is located in the area : No

10.

Comment as to the reasonability of the extent of the forest land proposed for diversion

- (i). Whether the requirement of forest land as proposed by the user agency is unavoidable and bare minimum for the project : Yes

**11. Details of violation(s), if any ,committed**





- (i). Whether any work in violation of the Act or guidelines issued under the Act has been carried out : No

12. Whether work in violation is still in progres(Yes/No) : NIL





















**13. Details of compensatory afforestation scheme**

Patch wise details for Degraded Area (To be earmarked by DFO)

- (i). Total Financial Outlay for C.A(lacs): 5294200

Patch Wise Details						
S.no	Patch No.	Area(ha.)	Name of PF/RF	Range	Compartment No	Uploaded KML file of patch
NO Data						
(ii).	Copy of CA scheme details: 					
(iii).	Scanned copy of the Geo-referenced map of the forest land proposed for C.A. prepared by using DGPS or Total Station: 					
(iv).	Copy of Survey of India Toposheet indicating boundary of forest land proposed for C.A.: 					
(V).	Copy of NOC from Competent Authority : 					

#### Additional information Details

S. No.	Documents	Remarks
1		
2		
3		PWD NOC
4		NO Heritage Site
5		Site Inspection Report
6		FRA Certificate
7		Gazette Notification
8		Recommendation Letter
9		NO WLS
10		Affected Trees List and Summery
11		NPV Calculation
12		Dwarf & Medicinal Plantation Estimate
13		Irrigation NOC
14		Terms & Conditions
15		MUCK Disposal Certificate
16		Undertaking For FRA
17		No Deemed Forest
18		Undertaking For NPV
19		Geo Reference Maps
20		NHAI NOC

#### Division 3. : Social Forestry Division Allahabad

#### 3. District wise area to be diverted in the division

S. No.	District	Area(ha.)
1	Allahabad	14.84
Total		14.84

#### 4. Details of Vegetation available in the forest land proposed for diversion

##### (i) Density of vegetation

S. No.	Area(in ha.)	Density	Eco-Class
1	14.84	0.1	Eco 3
Total.	14.84		

## (ii) Species-wise local/scientific names and girth-wise enumeration of trees at FRL

S. No.	Scientific Name	Local Name	(0-30)cm.	(31-60)cm.	(61-90)cm.	(91-120)cm.	(121-150)cm.	(>150)cm.
1	Others	Acacia mangium	2334	0	0	0	0	0
2	Eucalyptus	Eucalyptus	29	0	0	0	0	0
3	Delonix Regia	Goldmohar	5	0	0	0	0	0
4	Terminalia Arjuna	Arjun	0	2	0	0	0	0
5	Others	Jangle Jalebi	1	0	0	0	0	0
6	Holoptelia integrifolia	Chilbil	1	0	0	0	0	0
7	Pongamia Pinnata	Kanji	1	0	0	0	0	0
8	Tectona Grandis	Sagaun	1	0	0	0	0	0
9	Acacia Catechu	Khair	84	0	0	0	0	0
10	Dalburgia Sisoo	Shisham	2	0	0	0	0	0
<b>Total</b>			<b>2458</b>	<b>2</b>	<b>0</b>	<b>0</b>	<b>0</b>	<b>0</b>
<b>Sub Total (No of Trees.)</b>			<b>2460</b>					

## 5. Working plan prescription for the forest land proposed for diversion :

forest land proposed for diversion is Covered Under Van Khand Working Circle and Strip Plantation Working Circle of The Working Plan

## 6. Brief note on vulnerability of the forest area to erosion :

The Area is Plain it is Not Vulnerable for Erosion

7.

Approximate distance of the proposed site for diversion from boundary of forest(in km.) :

0.001

## 8. Significance of the forest land proposed for diversion from wildlife point of view

- (i). Details of wildlife present in and around the forest land proposed for diversion : No wildlife found in and around the proposed forest land for diversion.
- (ii). Whether forms part of national park, wildlife sanctuary, biosphere reserve, tiger reserve, elephant corridor, wildlife migration corridor etc. : No
- (iii). Whether the forest land proposed for diversion is located within eco-sensitive zone(ESZ) of the Protected Area notified under Wildlife(Protection) Act, 1972 (Note: In case, ESZ of a Protected Area is not notified, then, 10kms distance from boundary of the Protected Area should be treated as ESZ): No

Patch Wise Details						
S.no	Patch No.	Area(ha.)	Name of PF/RF	Range	Compartment No	Uploaded KML file of patch

- (iv). Whether any national park, wildlife sanctuary, biosphere reserve, tiger reserve, elephant corridor, wildlife migration corridor etc., is located within 1 Km. from boundary of the forest land proposed for diversion : No
- (v). Whether any rare/endangered/unique species of flora and fauna found in the area : No

9.

**Details of any protected archaeological/heritage site/defence establishment or any other important monument located in the area, if any**

- (i). Whether any protected archaeological/heritage site/defence establishment or any other important monument is located in the area : No

10.

**Comment as to the reasonability of the extent of the forest land proposed for diversion**

- (i). Whether the requirement of forest land as proposed by the user agency is unavoidable and bare minimum for the project : Yes

**11. Details of violation(s), if any ,committed**



- (i). Whether any work in violation of the Act or guidelines issued under the Act has been carried out : No

**12. Whether work in violation is still in progres(Yes/No) : NIL**

**13. Details of compensatory afforestation scheme**

**Patch wise details for Degraded Area (To be earmarked by DFO)**

- (i). Total Financial Outlay for C.A(lacs): 151.685

1	1	14.411	Nibi RF	Shankargarh	1		View file
2	2	14.411	NiBI PF	Shankargarh	2		View file

- (ii). Copy of CA scheme details: 

- (iii). Scanned copy of the Geo-referenced map of the forest land proposed for C.A. prepared by using DGPS or Total Station: 

- (iv). Copy of Survey of India Toposheet indicating boundary of forest land proposed for C.A.:



- (V). Copy of NOC from Competent Authority : 

**Additional information Details**

S. No.	Documents	Remarks
NIL		

Division 4. : Social Forestry Division Fatehpur



## 3. District wise area to be diverted in the division

S. No.	District	Area(ha.)
1	Fatehpur	2.1504
Total		2.1504

## 4. Details of Vegetation available in the forest land proposed for diversion

## (i) Density of vegetation

S. No.	Area(in ha.)	Density	Eco-Class
1	2.1504	0.1	Eco 3
Total.	2.1504		

## (ii) Species-wise local/scientific names and girth-wise enumeration of trees at FRL

S. No.	Scientific Name	Local Name	(0-30)cm.	(31-60)cm.	(61-90)cm.	(91-120)cm.	(121-150)cm.	(>150)cm.
1	Others	BABOOL	4	14	0	0	0	0
2	Terminalia Arjuna	ARJUN	0	2	2	1	0	0
3	Dalburgia Sisoo	SHISHAM	7	5	1	0	0	0
4	Artocarpus Heterophyllus	KATAHAL	2	0	0	0	0	0
5	Pongamia Pinnata	KANJI	0	4	0	0	0	0
6	Mangifera Indica	AAM	0	1	1	0	0	0
7	Holoptolia Integrifolia	CHILBIL	0	4	0	0	0	0
8	Madhuca indica	MAHUAA	0	1	2	0	0	0
9	Syzgium Cumini	JAMUN	0	0	0	0	1	0
10	Delonix Regia	GOLDMOHAR	2	0	0	0	0	0
11	Azadirachta Indica	NEEM	2	6	5	0	0	0
Total			17	37	11	1	1	0
Sub Total (No of Trees.)			67					

## 5. Working plan prescription for the forest land proposed for diversion :

The proposed land is included in strip plantation working circle.

## 6. Brief note on vulnerability of the forest area to erosion : No Sensitive for erosion

7.

Approximate distance of the proposed site for diversion from boundary of forest(in km.) :

0

## 8. Significance of the forest land proposed for diversion from wildlife point of view

(i). Details of wildlife present in and around the forest land proposed for diversion : No

- (ii). Whether forms part of national park, wildlife sanctuary, biosphere reserve, tiger reserve, elephant corridor, wildlife migration corridor etc. : No
- (iii). Whether the forest land proposed for diversion is located within eco-sensitive zone(ESZ) of the Protected Area notified under Wildlife(Protection) Act, 1972 (Note: In case, ESZ of a Protected Area is not notified, then, 10kms distance from boundary of the Protected Area should be treated as ESZ): No
- (iv). Whether any national park, wildlife sanctuary, biosphere reserve, tiger reserve, elephant corridor, wildlife migration corridor etc., is located within 1 Km. from boundary of the forest land proposed for diversion : No
- (v). Whether any rare/endangered/unique species of flora and fauna found in the area : No

9.

Details of any protected archaeological/heritage site/defence establishment or any other important monument located in the area, if any

- (i). Whether any protected archaeological/heritage site/defence establishment or any other important monument is located in the area : No

10.

Comment as to the reasonability of the extent of the forest land proposed for diversion

- (i). Whether the requirement of forest land as proposed by the user agency is unavoidable and bare minimum for the project : Yes

11. Details of violation(s), if any ,committed

- (i). Whether any work in violation of the Act or guidelines issued under the Act has been carried out : No

12. Whether work in violation is still in progres(Yes/No) : NIL






13. Details of compensatory afforestation scheme

Patch wise details for Degraded Area (To be earmarked by DFO)

- (i). Total Financial Outlay for C.A(lacs):

Patch Wise Details						
S.no	Patch No.	Area(ha.)	Name of PF/RF	Range	Compartment No	Uploaded KML file of patch
NO Data						

Additional information Details

S. No.	Documents	Remarks
1		
2		FRA प्रमाण पत्र
3		सयुक्त निरीक्षण रिपोर्ट
4		NPV की धनराशि का आगणन
5		संस्तुति प्रमाण पत्र

6		स्थल निरीक्षण रिपोर्ट
7		बाधक वृक्षों का सारांश व सूची
8		वन्य जीव विहार न होने का प्रमाण पत्र
9		ETT प्रमाण पत्र
10		हिन्दी भाग 2
11		औषधीय पौधों के रोपण का प्राक्कलन
12		वन स्वरूप संबंधित प्रमाण पत्र
13		औचित्य प्रमाण पत्र

## Division 5. : Social Forestry Division Kanpur Nagar

## 3. District wise area to be diverted in the division

S. No.	District	Area(ha.)
1	Kanpur Nagar	0.3456
Total		0.3456

## 4. Details of Vegetation available in the forest land proposed for diversion

## (i) Density of vegetation

S. No.	Area(in ha.)	Density	Eco-Class
1	0.3456	0.4	Eco 3
Total.	0.3456		

## (ii) Species-wise local/scientific names and girth-wise enumeration of trees at FRL

S. No.	Scientific Name	Local Name	(0-30)cm.	(31-60)cm.	(61-90)cm.	(91-120)cm.	(121-150)cm.	(>150)cm.
1	Dalburgia Sisoo	Sheesham	0	1	0	0	0	0
2	Azadirachta Indica	Neem	0	0	0	0	3	0
3	Eucalyptus	Eucalyptus	0	0	0	0	1	7
4	Mangifera Indica	Aam	0	0	2	3	1	0
5	Madhuca indica	Mahua	0	0	0	1	0	0
Total			0	1	2	4	5	7
Sub Total (No of Trees.)			19					

## 5. Working plan prescription for the forest land proposed for diversion :

The Proposed land is included in strip plantation working circle.

## 6. Brief note on vulnerability of the forest area to erosion :

The protected forest for diversion is least erosion.

7.

Approximate distance of the proposed site for diversion from boundary of forest(in km.)

:

20

**8. Significance of the forest land proposed for diversion from wildlife point of view**

- (i). Details of wildlife present in and around the forest land proposed for diversion : NO
- (ii). Whether forms part of national park, wildlife sanctuary, biosphere reserve, tiger reserve, elephant corridor, wildlife migration corridor etc. : No
- (iii). Whether the forest land proposed for diversion is located within eco-sensitive zone(ESZ) of the Protected Area notified under Wildlife(Protection) Act, 1972 (Note: In case, ESZ of a Protected Area is not notified, then, 10kms distance from boundary of the Protected Area should be treated as ESZ): No
- (iv). Whether any national park, wildlife sanctuary, biosphere reserve, tiger reserve, elephant corridor, wildlife migration corridor etc., is located within 1 Km. from boundary of the forest land proposed for diversion : No
- (v). Whether any rare/endangered/unique species of flora and fauna found in the area : No

9.

**Details of any protected archaeological/heritage site/defence establishment or any other important monument located in the area, if any**

- (i). Whether any protected archaeological/heritage site/defence establishment or any other important monument is located in the area : No

10.

**Comment as to the reasonability of the extent of the forest land proposed for diversion**

- (i). Whether the requirement of forest land as proposed by the user agency is unavoidable and bare minimum for the project : Yes

**11. Details of violation(s), if any ,committed**

- (i). Whether any work in violation of the Act or guidelines issued under the Act has been carried out : No

**12. Whether work in violation is still in progres(Yes/No) : NIL**




**13. Details of compensatory afforestation scheme**

**Patch wise details for Degraded Area (To be earmarked by DFO)**



- (i). Total Financial Outlay for C.A(lacs): 716192

Patch Wise Details						
S.no	Patch No.	Area(ha.)	Name of PF/RF	Range	Compartment No	Uploaded KML file of patch
NO Data						

- (ii). Copy of CA scheme details: 

- (iii). Scanned copy of the Geo-referenced map of the forest land proposed for C.A. prepared by using DGPS or Total Station: 
- (iv). Copy of Survey of India Toposheet indicating boundary of forest land proposed for C.A.: 
- (V). Copy of NOC from Competent Authority : 

#### Additional information Details

S. No.	Documents	Remarks
1		Van Swaroop Certificate
2		Sensitive certificate
3		Durlabh Area Certificate
4		FCA 1980 Certificate
5		Gudget Certificate
6		NPV Certificate
7		Joint Inspection certificate
8		Recommendation certificate
9		Vachanbadhyata certificate
10		Site Inspection certificate

#### Division 6. : Social Forestry Division Mainpuri

#### 3. District wise area to be diverted in the division

S. No.	District	Area(ha.)
1	Mainpuri	1.415
Total		1.415

#### 4. Details of Vegetation available in the forest land proposed for diversion

##### (i) Density of vegetation

S. No.	Area(in ha.)	Density	Eco-Class
1	1.415	0.1	Eco 3
Total.	1.415		

##### (ii) Species-wise local/scientific names and girth-wise enumeration of trees at FRL

S. No.	Scientific Name	Local Name	(0-30)cm.	(31-60)cm.	(61-90)cm.	(91-120)cm.	(121-150)cm.	(>150)cm.
1	Azadirachta Indica	Neem	0	0	0	3	0	0
2	Others	Khajur	0	0	5	0	0	0
3	Dalburgia Sisoo	Sisam	0	1	0	0	0	0
Total			0	1	5	3	0	0
Sub Total (No of Trees.)			9					

5.

**Working plan prescription for the forest land proposed for diversion :**

The proposed land is included in strip plantation working circle

**6. Brief note on vulnerability of the forest area to erosion :**

The protected forest for diversion is least erosion

7.

**Approximate distance of the proposed site for diversion from boundary of forest(in km.) :**

0

**8. Significance of the forest land proposed for diversion from wildlife point of view**

- (i). Details of wildlife present in and around the forest land proposed for diversion : no
- (ii). Whether forms part of national park, wildlife sanctuary, biosphere reserve, tiger reserve, elephant corridor, wildlife migration corridor etc. : No
- (iii). Whether the forest land proposed for diversion is located within eco-sensitive zone(ESZ) of the Protected Area notified under Wildlife(Protection) Act, 1972 (Note: In case, ESZ of a Protected Area is not notified, then, 10kms distance from boundary of the Protected Area should be treated as ESZ): No
- (iv). Whether any national park, wildlife sanctuary, biosphere reserve, tiger reserve, elephant corridor, wildlife migration corridor etc., is located within 1 Km. from boundary of the forest land proposed for diversion : No
- (v). Whether any rare/endangered/unique species of flora and fauna found in the area : No

9.

**Details of any protected archaeological/heritage site/defence establishment or any other important monument located in the area, if any**

- (i). Whether any protected archaeological/heritage site/defence establishment or any other important monument is located in the area : No

10.

**Comment as to the reasonability of the extent of the forest land proposed for diversion**

- (i). Whether the requirement of forest land as proposed by the user agency is unavoidable and bare minimum for the project : Yes

**11. Details of violation(s), if any ,committed**



- (i). Whether any work in violation of the Act or guidelines issued under the Act has been carried out : No

12. Whether work in violation is still in progres(Yes/No) : NIL

13. Details of compensatory afforestation scheme

Patch wise details for Degraded Area (To be earmarked by DFO)

(i). Total Financial Outlay for C.A(lacs): 2.192

Patch Wise Details						
S.no	Patch No.	Area(ha.)	Name of PF/RF	Range	Compartment No	Uploaded KML file of patch
1	1	2.10	Saman (RF)	Kishni	1779	 View file
2	2	0.73	Saman (RF)	Kishni	1779	 View file

(ii). Copy of CA scheme details: 

(iii). Scanned copy of the Geo-referenced map of the forest land proposed for C.A. prepared by using DGPS or Total Station: 


(iv). Copy of Survey of India Toposheet indicating boundary of forest land proposed for C.A.:



(V). Copy of NOC from Competent Authority :



Additional information Details

S. No.	Documents	Remarks
1		FRA Certificate







14. District Profile

S.no	District Name	Geographical area of the district (in ha.)	Forest area of the district (in ha.)	Total forest area diverted since 1980 (in ha.)	No. of Approved Cases	Forest Land including penal C.A. (in ha.)	Progress of compensatory afforestation as on(date)	A) Forest land (in ha.)	B) Non-forest land (in ha.)
1	Mainpuri	275900	1419.54	69.91	26	14.20	16/02/2016	0	0
2	Auraiya	201500	9915.447	161.2539	27	0	13/07/2015	48.94	16.09
3	Kanpur Dehat	314288	7203.8	80.276	21	0	31/03/2017	20	1140.992
4	Kanpur Nagar	315500	5398.255	149.0525	42	17.069	23/08/2022	17.069	0
5	Fatehpur	415200	7113.913	162.2591	18	65.372	30/11/2015	4.582	0
6	PRAYAGRAJ	528468.00	21532.6661	275.28	72	352.8883	31/07/2022	352.8883	256.605

15.

Site inspection report of the DFO/CCF/Nodal Officer highlighting important facts pertaining to the forest land


Division Name	Circle	Site inspected By	Whether site inspected	No. of times site visited	Site inspection report	Date of visit
---------------	--------	-------------------	------------------------	---------------------------	------------------------	---------------

Forest Division Kanpur Dehat	Kanpur Circle Kanpur	DFO	Yes	One		25/11/2015
Social Forestry Division Allahabad	Allhabad Circle Allhabad	DFO	Yes	One		30/01/2016
Social Forestry Division Mainpuri	Agra Circle Agra	DFO	Yes	One		12/02/2016
Social Forestry Division Fatehpur	Allhabad Circle Allhabad	DFO	Yes	One		29/02/2016
	Kanpur Circle Kanpur	CF	No		No Data	
	Agra Circle Agra	CF	No		No Data	
	Allhabad Circle Allhabad	CF	No		No Data	
Social Forestry Division Kanpur Nagar	Kanpur Circle Kanpur	DFO	Yes	One		23/08/2022
Auraiya	Kanpur Circle Kanpur	DFO	Yes	One		18/11/2022









**(Specific recommendation of the DFO/CCF/Nodal Officer with(Part II,III & Part IV))**

16.

**Specific recommendation of the DFO/CCF/Nodal Officer for acceptance or otherwise of the proposal with reason**

Division	Circle	Recommendation By	Recommendation	Reason	Letter	Whether CF agreed
Social Forestry Division Kanpur Nagar	Kanpur Circle Kanpur	DFO	Recommended	The selected route is so close in proximity of the bee-line as far as practicable. Minimum loss of forest, endangered flora and fauna, rich orchard, nurseries etc.		



Forest Division Kanpur Dehat	Kanpur Circle Kanpur	DFO	Recommended	The selected route is so close in proximity of the bee-line as far as practicable. Minimum loss of forest, endangered flora and fauna, rich orchard, nurseries etc.		
Social Forestry Division Fatehpur	Allhabad Circle Allhabad	DFO	Recommended			
Social Forestry Division Allahabad	Allhabad Circle Allhabad	DFO	Recommended			
Social Forestry Division Mainpuri	Agra Circle Agra	DFO	Recommended			
Auraiya	Kanpur Circle Kanpur	DFO	Recommended	The selected route is so close in proximity of the bee-line as far as practicable. Minimum loss of forest, endangered flora and fauna, rich orchard, nurseries etc.		
	Kanpur Circle Kanpur	CF	Recommended	recommended		Yes
	Agra Circle Agra	CF	Recommended			Yes
	Allhabad Circle Allhabad	CF	Recommended	recommended		Yes

Print