

Ref: SRP/EST/F/12/ 212

Date: 08.05.2023

**The Prl. Chief Conservator of Forests &
Head of Forest Force,
Aranya Bhavan,
Hyderabad, Telangana.**

Sir,

Sub:- Status of compliance of conditions in respect of 4.85 Ha diverted for RK-5B Incline in Indaram R.F of Mancherial Division, Mancherial District (Erstwhile Adilabad District) – Reg.

Ref:- 1. MoEF Lr.No. 8-72/93-FC, Dt. 23.2.1996.
2. PCCF, Hyd Lr.No. 20725/2011-F1 dt. 03.12.2012.

-oOo-

Kind attention is invited to the subject and references cited above, please find hereunder the compliance report for the conditions imposed by MoEF while diverting 4.85 Ha of Forest land for RK-5B Incline in Indaram R.F of Mancherial Division:

Condition No. (i): Legal status of forest land shall remain unchanged.

Compliance: Yes. Status of R.F land remained un-changed.

Condition No. (ii): Compensatory Afforestation shall be raised over 4.85 Ha of non-forest land at the cost of User Agency.

Compliance: Equivalent non-forest land of 4.85 Ha at Rallapeta (Now, Asifabad division) has been handed over to Forest Department on 12.5.1992. This is part of 49.75 Ha handed over to Forest Department, Bellampalli Forest Division. SCCL has paid C.A charges of Rs. 2,15,100/- which is part of Rs. 16,09,600/- paid to the Forest Department for four projects including RK-5B during 24.04.1992, 10.05.1993 & 04.02.2000.

Condition No. (iii): Mined area will be reclaimed at the cost of User Agency that specified in the proposal.

Compliance: The area will be reclaimed after mining operations are completed.

Condition No. (iv): Forest land shall not be used for any purpose other than that specified in the proposal.


Compliance: The diverted forest land is being used for the purpose for which it is diverted.

Condition No. (v): Any other condition that the State Government/Forest Department any impose.

Compliance: The conditions imposed, if any, by the Forest Department will be complied with.

This is for favour of information please.

Yours faithfully,


General Manager,
Srirampur Area.
General Manager
Srirampur Area

Copy to:


The Inspector General of Forests(C), Integrated Regional Office, Govt.of India, Ministry Environment, Forest & Climate Change, 3rd Floor, Aranya Bhavan, Hyderabad – 500004 for favor of information.

The Chief Conservator of Forests & FDPT, Kawal Tiger Reserve, Mancherial for favor of information and with a request to submit this inspection report to the Principal Chief Conservator of Forests (Nodal Officer), TS for favor of information.

The District Forest Officer, Mancherial, and with a request to submit this inspection report to the Principal Chief Conservator of Forests (Nodal Officer), TS for favor of information after obtaining the required information from the Forest Divisional Officer, Mancherial.

The Forest Divisional Officer, Mancherial, and with a request to submit this inspection report to the District Forest Officer, Mancherial with required information on the status of the CA

Yours faithfully,


General Manager,
Srirampur Area.
General Manager
Srirampur Area

The Singareni Collieries Company Limited
(A Government Company)



Estates Dept., Srirampur Area

PO:Srirampur Colony-504 308 Dist.Mancherial, Telangana State.

Ref: SRP/EST/F/12/217

Date:08.05.2023.

**The Prl.Chief Conservator of Forests &
Head of Forest Force,
Aranya Bhavan,
Hyderabad, Telangana.**

Sir,

- Sub:- Status of compliance of conditions in respect of 140.00 Ha diverted for Srirampur Mining Lease in Indaram R.F of Mancherial Division, Mancherial District (Earlier Adilabad District) - Reg.
- Ref:- 1. MoEF Lr.No.8-56/91-FC(Pt) dated 12.02.2005.
2. PCCF, Hyd Lr.No.20725/2011-F1 dt.03.12.2012.

-oOo-

Kind attention is invited to the subject and references cited above, please find hereunder the compliance report for the conditions imposed by MoEF while diverting 140.00 Ha of Forest land for Srirampur Mining Lease in Indaram in Indaram R.F of Mancherial Division:

Condition No.(1): The Legal status of forestland shall remain unchanged.

Compliance: Yes. The status of R.F land remained un-changed.

Condition No.(2)(i): Penal Compensatory Afforestation shall be raised and maintained by the State Forest Department at the Project cost.

Compliance: SCCL paid Rs.61,46,600-00 vide cheque No.18725, dated 06.12.2001 to the Divisional Forest Officer, Mancherial towards penal C.A. in degraded forest area of 140.00 Ha.

Condition No.(2)(ii): The funds for Penal Compensatory Afforestation have been deposited by the User Agency in 2001. Since the afforestation has to be carried out on the ground now, the User Agency shall pay to the State Forest Department any additional amount required for the purpose due to increase in wage structure etc.,

Compliance: SCCL agrees to pay any additional amount due to increase in wage structure as and when required and demand raised by Forest Department.

Condition No.(3): The User Agency shall protect 140.00 Ha of the Forest land diverted for under ground mining by erecting stone wall/other suitable fence and carry out planting wherever required in consultation with the State Forest Dept.

Compliance: The SCCL constructed compound wall around SRP-2&2A mine premises which is within the 140 Ha(UG rights) Mining lease area and the remaining area was protected with a trench. Further it is to be stated that out of 140 Ha diverted for underground rights, vide letter No.8-27/2007 FC, dated 20.8.2008, MOEF diverted 85 Ha for SRP OCP-II (surface diversion). The plantation was done in the balance 55 Ha.

Condition No.(4): The User Agency shall plant suitable variety of native tree species all over the vacant area of 113.00 Ha (diverted for surface rights) in consultation with the State Forest Department and maintain it as green belt.

Compliance: Plantation was done with native tree species in available vacant land in 113.00 Ha.

Condition No.(5): Any tree felling shall be done only when it is absolutely necessary and unavoidable and shall be carried out under strict supervision of the State Forest Department.

Compliance: No tree felling is required except the area of 85 Ha diverted for OC mining.

Condition No.(6): No damage to the flora and fauna of the area shall be caused.

Compliance: No damage to the flora and fauna will be caused.

Condition No.(7): It shall be ensured that no labour-camps are set up inside the forest area.

Compliance: No labour camps are set up in the Forest area diverted.

Condition No.(8): Coal shall be provided free of cost by the User Agency for bonafide personal use of the labourers to avoid any pressure on the adjacent forests.

Compliance: LPG is being supplied to all workers of SCCL at free of cost @ 12 cylinders per annum.

Condition No.(9): The forest land shall not be used for any purpose other than that specified in the proposal.


Compliance: The Forest land is being used for the purpose for which it is diverted.

Condition No.(10): Any other condition that the State Government and/or the CCF (Central), Regional Office, Bangalore, may like to impose from time to time for protection and improvement of flora and fauna in the forest area, shall also be applicable.

Compliance: SCCL will implement the conditions, if any, imposed by Forest Department.

This is for favour of information please.

Yours faithfully,


General Manager,
Srirampur Area.
General Manager
Srirampur Area

Copy to:


The Inspector General of Forests(C), Integrated Regional Office, Govt.of India, Ministry Environment, Forest & Climate Change, 3rd Floor, Aranya Bhavan, Hyderabad – 500004 for favor of information.

The Chief Conservator of Forests & FDPT, Kawal Tiger Reserve, Mancherial for favor of information and with a request to submit this inspection report to the Principal Chief Conservator of Forests (Nodal Officer), TS for favor of information.

The District Forest Officer, Mancherial, and with a request to submit this inspection report to the Principal Chief Conservator of Forests (Nodal Officer), TS for favor of information after obtaining the required information from the Forest Divisional Officer, Mancherial.

The Forest Divisional Officer, Mancherial, and with a request to submit this inspection report to the District Forest Officer, Mancherial with required information on the status of the CA.

Yours faithfully,


General Manager,
Srirampur Area.
General Manager
Srirampur Area

The Singareni Collieries Company Limited
(A Government Company)



Estates Dept., Srirampur Area

PO:Srirampur Colony-504 303, Dist. Mancherial, Telangana State.

Ref: SRP/EST/F/12/216

Date:08.05.2023.

**The Prl.Chief Conservator of Forests &
Head of Forest Force,
Aranya Bhavan,
Hyderabad, Telangana.**

Sir,

Sub:- Status of compliance of conditions in respect of 180.88 Ha. (Reduced from 437.00 Ha.) diverted for Indaram Extension Mining Lease in Indaram R.F of Mancherial Division, Mancherial District (Earlier Adilabad District) - - Reg.

Ref:- 1.MoEF F.No.8-108/2005-FC, Dt.9.6.2009.
2. PCCF, Hyd Lr.No.20725/2011-F1 dt.03.12.2012.

-oOo-

Kind attention is invited to the subject and references cited above, please find hereunder the compliance report for the conditions imposed by MoEF while diverting 180.88 Ha. (Reduced from 437.00 Ha.) for Indaram Extension Mining Lease in Indaram R.F of Mancherial Division:

Condition No.(1): Legal status of forest land shall remain unchanged.

Compliance: Yes. The status of RF land remained unchanged.

Condition No.(2): Wherever possible and technically feasible, the User Agency shall undertake afforestation measures in the blanks within the lease area (if the density is less than 0.4 area shall be afforested) as well as along the roads, in consultation with the State Forest Department at the Project Cost.

Compliance: SCCL with the help of local Forest officials identified gaps in 41 Ha and the same was planted. Further, another 30 Ha plantation was taken up in 2019. Avenue plantation has been raised all along the roads of Srirampur Area.

Condition No.(3): The forest land shall not be used for any purpose other than that specified in the proposal.

Compliance: Diverted forest land is being used for underground mining only.

Condition No.(4): The approval under the Forest (Conservation) Act, 1980 is subject to the clearance under the Environmental Protection Act, 1986 and all other rules/ regulations applicable to such project.

Compliance: EC obtained for the mines covered in the lease i.e. RK-7 and RK-NT vide letter No.J-11015/304/2007-IA.II (M), dt.24.10.2008 & J-11015/16/88-IA.II (M) dt.4.1.1994.

Condition No.(5): The user agency will make arrangement for free supply of coal to labourers and staff working on the project site so as to avoid any pressure on the adjacent forest areas.

Compliance: SCCL is providing LP gas to all the employees free of cost @ 12 cylinders per annum.

Condition No.(6): The period of permission for lease under the Forest (Conservation) Act, 1980 will be 20 years subject to valid Mining Lease under MMDR Act, 1957.

Compliance: Yes. Lease under MMDR Act, 1957 is for a period of 20 years.

Condition No.(7): Demarcation of mining lease area will be done on the ground at project cost using four feet high reinforced cement concrete pillars with serial numbers, forward and back bearings and distance from pillar to pillar at every 20 meters.

Compliance: Pillars were constructed all around the diverted forest land.

Condition No.(8): The User Agency shall take up afforestation inside the forest area in 100m radius from the permitted lease area in consultation with the forest Department if density of growth is less than 0.4.

Compliance: SCCL requested the Forest Dept. to arrange for joint inspection to identify the gaps in 100 Ha from the lease area to take up plantation wherever density is less than 0.4. After assessing the available area by the Forest Dept., SCCL will take up the plantation in the gaps.

Condition No.(9): No damage to the flora and fauna of the area shall be caused.

Compliance: It is under ground mine. Hence, there is no damage to the flora and fauna.

Condition No.(10): The user agency shall bear the cost of damage if any to the plantations existing and raised by the Forest Department on the surface.

Compliance: Agreed.

Condition No.(11): It shall be ensured that no labour camps are set up inside the forest area.


Compliance: No Labour camps are set up inside the Forest land.

Condition No.(12): Any other condition that the State Govt. or the Chief Conservator of Forests (Central), Regional Office, Bangalore may impose from time to time for protection and improvement of flora and fauna in the forest area, shall also be applicable.

Compliance: The conditions imposed, if any, by the Forest Dept. will be complied.

This is for favour of information please.

Yours faithfully,


General Manager,
Srirampur Area.
General Manager
Srirampur Area

Copy to:


The Inspector General of Forests(C), Integrated Regional Office, Govt.of India, Ministry Environment, Forest & Climate Change, 3rd Floor, Aranya Bhavan, Hyderabad – 500004 for favor of information.

The Chief Conservator of Forests & FDPT, Kawal Tiger Reserve, Mancheri for favor of information and with a request to submit this inspection report to the Principal Chief Conservator of Forests (Nodal Officer), TS for favor of information.

The District Forest Officer, Mancheri, and with a request to submit this inspection report to the Principal Chief Conservator of Forests (Nodal Officer), TS for favor of information after obtaining the required information from the Forest Divisional Officer, Mancheri.

The Forest Divisional Officer, Mancheri, and with a request to submit this inspection report to the District Forest Officer, Mancheri with required information on the status of the CA.

Yours faithfully,


General Manager,
Srirampur Area.
General Manager
Srirampur Area



THE SINGARENI COLLIERIES COMPANY LIMITED
(A Government Company)
MANDAMARRI AREA

Ref.No.MMR/EST/F-05/2023/ 137

Date: 09.05.2023.

The Pri.Chief Conservator of Forests,
Nodal Officer (FC)
Aranya Bhawan,
Hyderabad, Telangana.

Sir,

Sub Diversion of 8.26 Ha Forest Land for surface use for approach road,
infra structure and Mine entry to R.K.1A Incline (Underground Mine)
in Indaram R.F., Mancherial Division, in favour of M/s SCCL –
Submission of report as on 31.03.2023 – Reg.

Ref: 1).MoEF Lr No.FI A/16.1/AP/50/MIN/2035 Dated 13.10.2000
2).MoEF Lr No.FI A/16.1/AP/50/MIN/2408 Dated 11.03.2003
3).PCCF letter No. 20725/2011-F1, dated 03-12-2012
4) The IRD Ref No - AD/IRO-HYD/Tour-IGF/2022-339, dt.03.05.2023.

It is brought to the kind notice that 8.26Ha. of RF land was diverted vide reference
1st & 2nd cited by MOEF in favour of the SCCL. The condition wise compliance as on
31.03.2023 is submitted as follows.

Condition No. (i): The legal status of forest land shall remain unchanged.

Compliance: The legal status of the land remains as RF.

Condition No. (ii): The demarcation of forest area shall be got done by erecting cement
concrete pillars at an interval of 20 meters at the cost of user agency.

Compliance: 20 Nos. of pillars were erected with cement concrete for 1.0 Ha. approach
road and for the remaining area of 7.26 Ha compound wall built, details are furnished
under.

WGS 84 COORDINATES OF 8.26 Ha. (RK 1A INCLINE)

SL. NO	PILLA R NO	LATTITUDE	LONGITUDE	LINE	BEARING	DIST
1	L1	18° 57' 11.51402" N	79° 28' 37.46673" E	L1-L2	S 57° 00' 00.05" E	457.17
2	L2	18° 57' 02.45044" N	79° 28' 49.85578" E	L2-L3	N 25° 39' 03.50" E	18.867
3	L3	18° 57' 03.00589" N	79° 28' 50.12995" E	L3-L4	N 69° 07' 14.23" E	96.248
4	L4	18° 57' 04.14677" N	79° 28' 53.19380" E	L4-L5	S 65° 59' 26.06" E	23.805
5	L5	18° 57' 03.83783" N	79° 28' 53.93995" E	L5-L6	S 65° 47' 36.70" E	137.01
6	L6	18° 57' 02.04566" N	79° 28' 58.22799" E	L6-L7	S 57° 40' 57.64" E	9.991

7	L7	18° 57' 01.87430" N	79° 28' 58.51817" E	L7-L8	S 23° 32' 45.65" W	130.179
8	L8	18° 56' 57.97830" N	79° 28' 56.77564" E	L8-L9	N 67° 43' 27.08" W	103.325
9	L9	18° 56' 59.22542" N	79° 28' 53.49585" E	L9-L10	N 22° 05' 17.46" W	32.345
10	L10	18° 56' 58.24721" N	79° 28' 53.08892" E	L10-L11	N 84° 04' 34.04" W	28.396
11	L11	18° 56' 58.33462" N	79° 28' 52.12260" E	L11-L12	S 19° 18' 34.60" W	190.526
12	L12	18° 56' 52.46884" N	79° 28' 50.02202" E	L12-L13	S 44° 07' 25.33" W	122.869
13	L13	18° 56' 49.57622" N	79° 28' 47.12401" E	L13-L14	N 68° 23' 29.98" W	90.553
14	L14	18° 56' 50.63721" N	79° 28' 44.23648" E	L14-L15	N 68° 23' 28.84" W	26.779
15	L15	18° 56' 50.95098" N	79° 28' 43.38255" E	L15-L16	N 22° 44' 32.25" E	61.28
16	L16	18° 56' 52.79576" N	79° 28' 44.17566" E	L16-L17	N 33° 34' 41.21" E	85.93
17	L17	18° 56' 55.13753" N	79° 28' 45.77906" E	L17-L18	N 38° 20' 03.35" E	36.088
18	L18	18° 56' 56.06450" N	79° 28' 46.53583" E	L18-L19	N 27° 18' 00.25" E	128.573
19	L19	18° 56' 59.79700" N	79° 28' 48.51789" E	L19-L20	N 26° 25' 55.58" E	74.558
20	L20	18° 57' 01.97775" N	79° 28' 49.63268" E	L20-L21	N 52° 20' 51.70" W	433.637
21	L21	18° 57' 10.49698" N	79° 28' 37.81894" E	L21-L1	N 17° 44' 33.86" W	32.906

Condition No. (iii): Compensatory afforestation shall be raised over 8.26 Ha. of non forest land at the cost of user agency.

Compliance: The User Agency (SCCL) has paid Rs. 3,46,700/- towards C.A charges and handed over Non-forest land in Sy No. 121 at Rallapet village of Rebbana Mandal and Sy.No.170PP Budakalan village of Bellampalli.

Condition No. (iv): The penal compensatory afforestation over 50 Ha. of degraded forest land shall be raised at the cost of user agency.

Compliance: The User Agency (SCCL) has paid Rs.26,32,600/- towards penal CA over an extent of 50 Ha in degraded Forest land to the District Forest Officer, Macherial vide DD.No.995655, Dated 02.01.2001 for Rs.16,35,500/- & Rs.9,97,100/- vide Cheque No.021456 Dated 07.10.2002.

Condition No. (v): The construction of new buildings etc. shall not be taken up in 8.26 ha. of forest area.

Compliance: The User Agency (SCCL) has not constructed any new building in this area and abide by this condition in future.

Condition No.(vi): The total forest area utilized for the project shall not exceed 8.26 ha. In case the forest land is not used for the stipulated purpose, then the area shall be resumed by the State Forest Department.

Compliance: The land is used for the purpose in 8.26Ha only.

Condition No. (vii): Any other condition to be stipulated by State Govt/PCCF.A.P. in the interest of conservation of forest.

Compliance: Yes, the User Agency (SCCL) will fully comply with any other condition stipulated by State Government / PCCF from time to time.

This is for favour of information with a request to kindly get this forwarded to the MoEF&CC, GOI, for favour of information.



Yours Sincerely,

General Manager
Mandamarri Area

General Manager
The Singareni Collieries Co. Ltd.
MANDAMARRI AREA
P.O. KALYANI KHANI- 504 231.
Mancherial (Dist), Telangana.

Copy to: The Regional Officer,
Integrated Regional office,
Government of India
Ministry of Env't. & Forest & CC,
3rd Floor, Aranya bhavan,
Hyderabad-500 004

The Chief Conservator of Forest &
Field Director, Kawal Tiger Project, Mancherial—for favour of information
please.

The District Forest Officer, Mancherial—for favour of information please.

The Forest Divisional Officer, Mancherial-- for favour of information please.



THE SINGARENI COLLIERIES COMPANY LIMITED

(A Government Company)

MANDAMARRI AREA

Ref.No.MMR/EST/F-10/2023/ 138

Date:09.05.2023

To
The Prl.Chief Conservator of Forests,
Nodal Officer (FC)
Aranya Bhawan,
Hyderabad, Telanagana.

Sir,

Sub: Diversion of 202.50 Ha Forest Land for Ravindrakhani Opencast Project (Phase-1) in Indaram R.F., Mancherial Division, Mancherial District, in favour of M/s SCCL for open cast mining - Submission of Compliance of report as on 31.03.2023-Reg.

Ref: 1) F.No.8-26/2010-FC,GOI,MoEF(F.C.Division13.07.2011
2) F.No.8-26/2010-FC,GOI,MoEF(F.C.Division31.05.2013
3) G.O. Ms.No.71, Dt :17-08-2013
4) The IRD Ref No - AD/IRO-HYD/Tour-IGF/2022-339, dt.03.05.2023

It is brought to the kind notice that 202.50Ha of RF land was diverted vide reference 1&2 cited by MOEF in favour of the SCCL. The condition wise compliance as on 31.03.2023 is submitted as follows.

Condition No.(i):Legal Status of the diverted forest land shall remain unchanged

Compliance: Legal status remains unchanged.

Condition No.(ii): Compensatory afforestation over equivalent non-forest land transferred and mutated in favour of the State Forest Department shall be raised and maintained by the State Forest Department from the funds realized from the user agency.

Compliance: User Agency (SCCL) has handed over 370.22Ha. of Non-forest land at Madanapally, Jaggannapet and Pathipally Villages of Mulugu Mandal, Warangal District to the state Forest Department. This land includes area of 202.50Ha. for this project. The SCCL has deposited Rs.3,55,17,400/- towards CA Charges as per the demand issued by the Forest Dept.

Condition No.(iii):The Non-forest land identified for raising Compensatory Afforestation shall be notified by the State Government as Reserved Forest under Section-4 or Protected Forest under Section 29 of the Indian Forest Act, 1927 or under the relevant Section(s) of the local Forest Act, as the case may be, within a period of six months.

Compliance: The District Forest officer, Warangal (North) vide Lr.No.4756/2008-AZ, dtd.20.04.2012 has informed that the notification proposals of Non RF under section 4 of AP Forest Act are in process and same will be submitted shortly. As per the District Forest officer, Warangal (North) vide Lr.No.4556/2008-AZ, dtd.20.04.2012, the total non-forest land of 370.22ha. has been handed over to Forest Department on 27.01.2009 and mutated. The 202.50Ha. is part of part of 370.22Ha.. The mutation was issued by the MRO vide Rc.No.B-7210/08, dt.29.03.2010.

2.

Condition No.(iv): *The user agency shall transfer the cost of raising and maintaining the compensatory afforestation, at the current wage structure, to the State Forest Department.*

Compliance: The SCCL has deposited an amount of Rs.3,55,17,400/- towards CA, Rs. 6,33,82,500/- towards NPV and Rs.11,10,000/- towards one and half times of Safety Zone plantation. Thus a total of Rs. 10,00,09,900/- deposited into CAMPA account No. 037100101025198 at Corporation Bank (Branch Code 371) CGO Complex, New Delhi on 29.02.2012 charges as fixed by the State Forest Department.

Condition No.(v): *The State Government shall realize the additional NPV, if so determined, as per the final decision of the Hon'ble Supreme Court of India and transfer the same to the Adhoc CAMPA.*

Compliance: The SCCL has deposited NPV for 202.50Ha. as per the guidelines issued by the Ministry of Environment & Forests, vide its letter No. 5-3/2007-FC, dated 5.2.2009. In this connection it is to inform that the area of 202.50Ha. is part of North Godavari Mining Lease covering 1105.15ha. granted for underground mining for which the SCCL has earlier deposited Rs.34,09,60,000/- on 18.05.2010 towards NPV for 1105.15Ha. which includes 202.50ha. of RKOC (phase-I) in t CAMPA account. Hence, the SCCL has deposited Rs.6,33,82,500/- towards balance 50% NPV for 202.50Ha.

Condition No.(vi): *Fencing protection and regeneration of the safety zone area (7.5 mts strip all along the outer boundary of the mining lease area) shall be done undertaken by the User Agency at the project cost. Besides this, afforestation on degraded forest land, to be selected elsewhere, measuring one and a half times the area under safety zone, shall also be done at the Project Cost.*

Compliance: The SCCL has carried out the work of fencing by formation of cattle proof trench all around the forest land. The Additional safety zone area measuring 4.74 Ha (One and half times of forest area under safety zone computed to 3.16Ha for strip remaining all along the outer boundary of mining lease to a length of 4210mtrs. With a width of 7.5mtrs) has been identified and demarcated on the ground in compt. No.686 of RF block Kundaram in Sarangapalli beat of Mancherla Range in Mancherla Division. The cost afforestation under CA scheme amounting to Rs.11,10,000/- has also been deposited, which is part of Rs.10,00,09,900/- deposited in to CAMPA account.

Condition No.(vii): The State Government shall implement the detailed proposal for harvesting and conservation of rain water in vicinity of the forest land proposed to be diverted prepared by the user agency from funds realized from the user agency.

Compliance: The User Agency has submitted copies of detailed plan proposed for harvesting and conservation of rain water in the vicinity of the diverted forest land and an amount of Rs.6.00 lakhs (Rupees six lakhs only) required for implementation of the plan has also been transferred to CAMPA Account on 06.12.2012.

Condition No.(viii): The State Government shall implement the detailed plan for promotion of Agro-Forestry and Social Forestry in vicinity of forest land proposed to be diverted from funds realized from the user agency.

Compliance: The User Agency in consultation with the Forest Department has prepared plan and has submitted copies of the plan for promotion of Agro-Forestry and Social Forestry in the vicinity of forest land diverted. An Amount of Rs.3.00 lakhs (Rupees Three Lakhs only) required for implementation of the said plan has been transferred to CAMPA Account on 06.12.2012. Further SCCL is distributing 10,000-15,000 Nos. fruit bearing plants in the surrounding villages during rainy season every year.

Condition No.(ix): The period of diversion under this approval shall be twenty(20) years or till the expiry of the valid mining lease in favour of the User Agency, in accordance with the Mines and Minerals (Development & Regulating) Act, 1957, for the forest area to be diverted or till the life of the project, whichever is earlier;

Compliance: Yes, the lease will be for 20 years under MM (D&R) Act from 22.05.2010 to 21.05.2030

Condition No.(x): The User Agency in consultation with the State Forest Department shall undertake gap planting and soil & moisture conservation activities to restock and rejuvenate the degraded open forests (having crown density less than 0.4) located in the area within 100 m from outer perimeter of the mining lease;

Compliance: As per the permission accorded by the Forest Dept., gap plantation was carried out in the area (having crown density less than 0.4) located within 100m from outer perimeter area of 202.50 Ha diverted is as follows.

Sl. No	Year	Location of gap plantation	Area (Ha)	Remarks
1	2011	Towards East side	26.13	Thick vegetation of local species has been planted
2	2019	Towards North side	7.72	

Condition No.(xi): The User Agency shall, in consultation with the forest department, study soil erosion from the over-burden areas:

Compliance: Over burden dumps are being formed with 90 Mts. height by forming three benches 30 Mts. each. Soil erosion control measures have been taken up for over burden dumps as detailed below:

- a) Garland drain is being made around the Quarry and over burden dump for a length of 18.90 Km. with a cost of Rs.58.96 Lakhs.
- b) Eight Nos. of settling ponds were made and also desilting is being done regularly and having capacities:- i) 1800 cu.m ii) 3600 cu.m iii) 1600 cu.m iv) 9000 cu.m v) 1800 cu.m vi). 4800 cu.m vii) 1200 Cum. Viii) 3600 Cum.
- c) Plantation is being developed on the slopes of the OB dumps in an extent of 149.69Ha, Block plantation 178.00Ha. and Avenue plantation 18.50Ha., total comes to 346.19Ha.

Condition No.(xii): The User Agency shall take up the de-silting of the village tanks located within five km from the mine lease boundary so as to mitigate the impact of siltation of such tanks whenever required;

Compliance: The User agency SCCL has de-silted 12500cum. in Amaravadi village tank located within five km of the area diverted. De-silting of two more tanks are proposed during 2023-2024 based on the demand of the local people if any.

Condition No.(xiii): The User Agency shall undertake mining in a phased manner after taking due care for reclamation of the mined over area. The concurrent reclamation plan shall be executed by the User Agency from the very first year and an annual report on implementation of the concurrent reclamation plan shall be submitted to the Nodal Officer, Forest (Conservation) Act, 1980, Government of Andhra Pradesh and the Chief Conservator of Forests (Central), Ministry of Environment & Forests, Regional Office (Southern Zone), Bangalore. If it is found from the annual report that the annual activities indicated in the concurrent reclamation plan are not being executed by the User Agency, the mining activities shall remain suspended till such time such activities are satisfactorily executed;

Compliance: Environmental clearance for the project has been obtained vide MoEF Lr.No.J-11015/219/2008-IA.II (M) dated 16.03.2010 Reclamation is being carried out as per the approved EMP.

Reclamation:

Description	External Dump		Internal Dump	
	As per EMP	Actual	As per EMP	Actual
Quantity of OB	190.43 Mcum	150.65 Mcum	36.48 Mcum	30.203 Mcum
Height of the Dump	+120m	+90m	+60m	+60m
Plantation	264.26 Ha	149.69Ha.	31.46 Ha.	0.000

Condition No.(xiv): No labour camp shall be established on the forest land;

Compliance: No labour camp is established in the Forest land diverted.

Condition No. (xv): Sufficient alternate fuel for cooking etc. shall be provided by the user agency to the labourers.

Compliance: The SCCL is providing free LPG to its employees for domestic usage to one cylinder per month.

Condition No. (xvi): The User Agency shall ensure that no damage is caused to the wildlife available in the area because of this project;

Compliance: The User Agency hereby assured that, no damages will be caused to the wild life available in the area because of this project

Condition No. (xvii): The entire project area and the safety zone shall be demarcated on ground at the project cost, using four feet high RCC pillars, with each pillar inscribed

Compliance: RCC pillars with 4 feet height were constructed and each pillar inscribed with the serial number forward and back ward bearings etc., all along the boundary of land diverted. Details are furnished below:-

Pillar No	Latitude	Longitude		Forward Bearing	Back Bearing	District
1	18.90571	79.49470	1-2	N 85° 59' 49" E	S 85° 59' 49" W	622.611
2	18.90608	79.50060	2-3	N 28° 37' 10" E	S 28° 37' 10" W	291.989
3	18.90839	79.50194	3-4	N 19° 21' 26" W	S 19° 21' 26" E	200.247
4	18.91010	79.50132	4-5	N 20° 47' 37" W	S 20° 47' 37" E	307.977
5	18.91271	79.50028	5-6	N 25° 27' 35" W	S 25° 27' 35" E	176.748
6	18.91415	79.49957	6-7	N 18° 51' 06" W	S 18° 51' 06" E	124.735
7	18.91522	79.49919	7-8	N 20° 50' 16" W	S 20° 50' 16" E	946.874
8	18.92323	79.49601	8-9	N 20° 43' 06" W	S 20° 43' 06" E	5.447
9	18.92328	79.49600	9-10	N 20° 39' 53" W	S 20° 39' 53" E	789.886
10	18.92997	79.49337	10-11	S 83° 43' 02" W	N 83° 43' 02" E	708.765
11	18.92928	79.48667	11-12	S 32° 15' 36" E	N 32° 15' 36" W	892.172
12	18.92245	79.49118	12-12A	S 34° 36' 37" E	N 34° 36' 37" W	148.216
12 A	18.92135	79.49197	12A-12B	S 31° 01' 48" E	N 31° 01' 48" W	5.717
12 B	18.92130	79.49200	12B-13	S 36° 22' 16" E	N 36° 22' 16" W	238.554
13	18.91956	79.49334	13-14	S 85° 23' 54" W	N 85° 23' 54" E	536.962
14	18.91919	79.48825	14-15	S 25° 23' 02" E	N 25° 26' 02" W	369.898
15	18.91616	79.48975	15-16	S 79° 41' 55" E	N 79° 41' 55" W	42.679

Pillar No	Latitude	Longitude		Forward Bearing	Back Bearing	District
16	18.91609	79.49015	16-17	N 61° 06' 45" E	S 61° 06' 45" W	26.646
17	18.91621	79.49037	17-18	N 89° 44' 40" E	S 89° 44' 40" W	17.643
18	18.91621	79.49054	18-19	S 08° 09' 39" W	N 08° 09' 39" E	40.513
19	18.91584	79.49048	19-20	S 72° 37' 50" E	N 72° 37' 50" W	30.656
20	18.91576	79.49076	20-21	S 02° 36' 53" W	N 02° 36' 53" E	56.881
21	18.91525	79.49074	21-22	S 89° 31' 44" E	N 89° 31' 44" W	18.990
22	18.91525	79.49092	22-23	S 89° 31' 41" E	N 89° 31' 41" W	124.288
23	18.91523	79.49210	23-24	S 67° 17' 23" E	N 67° 17' 23" W	63.291
24	18.91501	79.49265	24-25	S 23° 41' 14" W	N 23° 41' 14" E	43.62
25	18.91465	79.49248	25-26	N 71° 40' 31" W	S 71° 40' 31" E	49.156
26	18.91479	79.49204	26-27	N 20° 08' 45" E	S 20° 08' 45" W	42.121
27	18.91515	79.49218	27-28	N 88° 13' 41" W	S 88° 13' 41" E	156.791
28	18.91520	79.49069	28-29	N 85° 02' 21" W	S 85° 02' 21" E	58.830
29	18.91524	79.49013	29-01	S 24° 41' 15" E	N 24° 41' 15" W	1159.715

Condition No. (xviii): *The forest land shall not be used for any purpose other than that specified in the proposal.*

Compliance: The forest land is used for the purpose for which it is specified in the proposal.

Condition No. (xix): *Any other condition that the Addl. Principal Chief Conservator of Forests (Central), Regional Office, Bangalore or State Govt. may impose from time to time for protection and improvement of flora and fauna in the forest area; and*

Compliance: The SCCL will comply with conditions if any imposed by Forest Department for protection and improvement of flora and fauna in the forest area.

Condition No. (xx): *User agency shall submit annual self-monitoring report, indicating status of compliance to the conditions stipulated in the approval, to the State Government and the concerned Regional Office of the this Ministry; and*

Compliance: User agency is submitting annual monitoring report indicating compliance to the conditions stipulated in the approval to the State Government and Regional office regularly. The last annual report was submitted on 30.04.2022.

Condition No.(xxi): All other conditions including any other standard condition applicable to the diversion of forest land under the Forest (Conservation) Act, 1980 or any other relevant Rules, Regulations and Guidelines, including the Environment (Protection) Act, 1986.

Compliance: The user agency will comply all the Acts, Rules Regulations and Guidelines including the Environment (Protection) Act, 1986 for the time being in force as applicable.

This is for favour of information with a request to kindly get this forwarded to the MoEF & CC, Gol, for favour of information.



Yours Sincerely,

General Manager

Mandamarri Area.

General Manager

The Singareni Collieries Co. Ltd.

MANDAMARRI AREA

P.O. KALYANI KHANI- 504 231.

Mancherial (Dist), Telangana.

Copy to: The Regional Officer,
Integrated Regional office,
Government of India
Ministry of Env't. & Forest & CC.
3rd Floor, Aranya Bhavan,
Hyderabad-500 004.

The Chief Conservator of Forest &
Field Director, Kawal Tiger Project, Mancherial—for favor of
Information please.

The District Forest Officer, Mancherial— for favor of information please.

The Forest Divisional Officer, Mancherial —for favor of information please.



1.
THE SINGARENI COLLIERIES COMPANY LIMITED
(A Government Company)
MANDAMARRI AREA

Ref. No.MMR/EST/M-11/2023/ 134

Date: 09.05.2023.

To
The Pri. Chief Conservator of Forests,
Nodal Officer (FC),
Aranya Bhawan,
Hyderabad, Telangana.

Sir,

Sub: Diversion of **1105.15** Ha of Forest land for 3rd Renewal of **North Godavari Mining Lease** in Indaram RF, Mancherial Division, Mancherial District in favour of M/s. SCCL - Submission of annual self monitoring report – Reg

Ref: 1.The MoEF Ref.- F.No.8-5/1988-FC(Pt), Dt.04.02.2013
2.G.O.Ms.No.73 Dtd.23.08..2013
3. The IRD Ref No - AD/IRO-HYD/Tour-IGF/2022-339, Dtd.03.05.223

It is brought to the kind notice that 1105.15Ha of RF land was diverted vide reference 1st & 2nd cited by MOEF in favour of the SCCL. The condition wise compliance as on 31.03.2023 is submitted as follows.

Condition No.(i): Legal status of the diverted forest land shall remain unchanged.

Compliance: Yes. Legal status of forest land remained unchanged.

Condition No.(ii): The State Government shall charge the additional amount of NPV, if so determined, as per the final decision of the Hon'ble Supreme Court of India and transfer the same to Adhoc CAMPA

Compliance: An undertaking for payment of additional amount of NPV of the diverted forest land, if any, becoming due after finalization of the same by the Hon'ble Supreme Court of India was enclosed at the time of submitting compliance report.

Condition No. (iii): The User Agency shall surrender the balance 685 hectare forest land located in the mining lease to the State Forest Department after its reclamation.

Compliance: Renewal of the mining lease is only for underground mining and the surface rights are with the Forest Department only. At the time of submitting application for renewal, SCCL has already demarcated the area proposed for renewal on the field with RCC pillars and the same was also marked on the plan submitted with the proposal. Since at the time of earlier approval, land was not handed over, the question of

surrender of deleted area does not arise and SCCL restricts mining activities within the approved area of 1105 Ha. This was again informed to the Forest Department vide GM, MM Ref.No.MMR/EST/F-11/2023/132, dtd.06.05.2023.

Condition No.(iv): *The User Agency shall obtain the Environment Clearance as per the provisions of the Environmental (Protection) Act, 1986, if require.*

Compliance: In this mining lease there are seven environment clearances were obtained under environmental protection Act. Details are as follows.

S.No	Name of the Mine	MoEF EC Letter No. & Date
1.	KK-1 Incline & KK-5 Inc.	J-110 15/383/2007-IA.II(M) 27.10.2008
2.	RK-1A Inc	J-110 15(20)/84.EN.5 11.02.1986
3.	RKP OC(Phase-1)	J-110 15/219/2008-IA.II(M) 16.03.2010
4.	RK-5	J-110 15/306/2007-IA- II(M), 24.10.2008
5.	RK-6	J-110 15/304/2007-IA- II(M), 24.10.2008
6.	SRP-3&3A	J-110 15/305/2007-IA- II(M), 27.10.2008
7.	KKOCP	J-110 15/21/2009-IA.II(M), 19.03.2015

Condition No.(V): *The period of diversion of the said forest land under the approval shall be for a period co-terminus with the period of the mining lease proposed to be granted under the Mines and Minerals (Development & Regulation) Act, 1957, or the Rules framed there under, subject to a maximum period of 20 years.*

Compliance: Yes. Period of lease under MM (D&R) Act is for 20 years from 22.05.2010 to 21.05.2030. The mining lease was granted vide G.O.Ms.No.01, Energy(PR.I) Dept., Govt. of Telangana, dtd.12.01.2015.

Condition No.(vi): *User Agency either himself or through the State Forest Department shall undertake gap planting and soil & moisture conservation activities to restock and rejuvenate the degraded open Forest (having crown density less than 0.4) if any, located within the Mining Lease.*

Compliance: As per the permission accorded by Forest Dept., gap plantation has been carried out in about 200Ha. With local species and plantation is coming up well. Balance available degraded area plantation will be taken up in phased manner. The details of gap plantation is as shown in the below table.

Sl.No	Year	Gap plantation Area (Ha.)
01.	2011 & 2012	122
02.	2017	35
03.	2019	32
04	2020	10
		200Ha.

Condition No.(vii): The User Agency shall undertake de-silting of the village tanks and other water bodies located within five km. from the mine lease boundary so as to mitigate the impact of siltation of such tanks/water bodies, whenever required.

Compliance: The user agency SCCL has already de-silted 12500 cum. in Amaravadi village tank located within five km of the area diverted. De-siltation of two more tanks are proposed to during 2023-24 based on the demand of the local people if any.

Condition No.(viii): The User Agency shall undertake mining, in a phased manner after taking, due care for reclamation of the mined over area. The concurrent reclamation plan shall be executed by the User Agency from the very first year, and an annual report on implementation thereof shall be submitted to the Nodal Officer, Forest (Conservation) Act, 1980, Government of Andhra Pradesh and the Chief Conservator of Forests (Central), Ministry of Environment & Forests, Regional Office (Southern Zone), Bangalore,. If it is found from the annual report that the activities indicated in the concurrent reclamation plan are not being, executed by the User Agency, the Nodal Officer or the Chief Conservator of Forests (Central) may recommend to the Ministry of Environment & Forests, suitable penal action to be taken against the proponent. n.

Compliance: The mining is being carried out in phased manner and as per approved mining plan.

Condition No.(ix): No labour camp shall be established on the forest land.

Compliance: No labour camps are established in the forest land.

Condition No.(x):The User Agency shall provide fire wood preferably alternate fuel to the labourers and the staff working at the site so as to avoid any damage and pressure on the adjacent forest areas.

Compliance: As on date 5280 employees of SCCL are working in Māndamārri area, all the employees are being provided LPG at free of cost @ 12 cylinders per employee per annum.

Condition No. (xi): The boundary of the mining lease and safety zone shall be demarcated on ground at the project cost, by erecting four feet high reinforced cement concrete pillars, each inscribed with its serial number, DGPS adjoining pillars, etc.

Compliance: 60 Nos. of reinforced cement concrete pillars with four feet height on the ground are constructed all around 1105 Ha of Forest land, the co-ordinates of the same are furnished under.

PART - 3 Co-ordinates

SL No	Pillar No	Latitude	Longitude		Bearing	Dist
1	13	18° 52' 13.4"	79° 31' 11.1"	13-14	S 66° 17' 20.0" W	437.603
2	14	18° 52' 7.7"	79° 30' 57.4"	14-15	N 27° 28' 5.0" W	309.955
3	15	18° 52' 16.7"	79° 30' 52.5"	15-16	N 60° 49' 26.0" E	433.4332
4	16	18° 52' 23.5"	79° 31' 5.5"	16-17	N 29° 31' 47.0" W	1352.951
5	17	18° 53' 1.9"	79° 30' 42.8"	17-18	S 65° 7' 6.0" W	383.6463
6	18	18° 52' 56.7"	79° 30' 30.9"	18-19	N 27° 14' 14.0" W	185.0953
7	19	18° 53' 2.0"	79° 30' 28.0"	19-20	N 65° 51' 20.0" E	375.6551
8	20	18° 53' 7.0"	79° 30' 39.7"	20-21	N 29° 27' 58.0" W	460.4346
9	21	18° 53' 20.1"	79° 30' 32.0"	21-22	S 65° 14' 50.0" W	358.9277
10	22	18° 53' 15.2"	79° 30' 20.9"	22-23	N 27° 19' 52.0" W	285.9604
11	23	18° 53' 23.5"	79° 30' 16.4"	23-24	N 77° 29' 12.0" E	362.133
12	24	18° 53' 26.0"	79° 30' 28.5"	24-25	N 29° 26' 10.0" W	363.9317
13	25	18° 53' 36.3"	79° 30' 22.4"	25-26	S 65° 56' 37.0" W	234.9028
14	26	18° 53' 33.3"	79° 30' 15.1"	26-32	S 74° 40' 57.0" W	211.6064
15	32	18° 53' 31.5"	79° 30' 8.1"	32-31	N 24° 31' 47.0" W	150.5747
16	31	18° 53' 35.9"	79° 30' 6.0"	31-27	N 82° 28' 55.0" E	242.0352
17	27	18° 53' 36.9"	79° 30' 14.2"	27-28	N 46° 47' 25.0" E	207.442
18	28	18° 53' 41.5"	79° 30' 19.4"	28-29	N 29° 33' 50.0" W	1269.665
19	29	18° 54' 17.5"	79° 29' 58.1"	29-30	S 66° 51' 24.0" W	320.1803
20	30	18° 54' 13.5"	79° 29' 48.0"	30-85	N 24° 31' 5.0" W	1771.56
21	85	18° 55' 6.0"	79° 29' 23.0"	85-84	N 85° 21' 7.0" E	537.4555
22	84	18° 55' 7.4"	79° 29' 41.3"	84-83	N 33° 16' 3.0" W	1283.56
23	83	18° 55' 42.3"	79° 29' 17.3"	83-82	N 29° 33' 57.0" W	756.7724
24	82	18° 56' 3.8"	79° 29' 4.6"	82-81	S 78° 38' 32.0" E	565.033
25	81	18° 56' 0.1"	79° 29' 23.6"	81-80	N 4° 38' 0.0" E	402.9491
26	80	18° 56' 13.2"	79° 29' 24.7"	80-79	N 82° 47' 29.0" W	137.9717
27	79	18° 56' 13.8"	79° 29' 20.0"	79-78	N 40° 36' 43.0" W	293.6365
28	78	18° 56' 21.0"	79° 29' 13.5"	78-77	S 48° 16' 52.0" W	251.7857
29	77	18° 56' 15.6"	79° 29' 7.1"	77-76	N 81° 18' 17.0" W	481.4891
30	76	18° 56' 18.0"	79° 28' 50.8"	76-75	N 32° 42' 18.0" W	215.2092
31	75	18° 56' 23.9"	79° 28' 46.8"	75-74	N 38° 14' 21.0" E	582.9254
32	74	18° 56' 38.8"	79° 28' 59.2"	74-73	N 28° 29' 52.0" W	1175.102
33	73	18° 57' 12.5"	79° 28' 40.2"	73-72	N 45° 14' 46.0" E	1145.41

34	72	18° 57' 38.6"	79° 29' 8.1"	72-46	S 51° 36' 34.0" E	411.7857
35	46	18° 57' 30.3"	79° 29' 19.1"	46-45	S 20° 4' 56.0" E	1022.436
36	45	18° 56' 59.0"	79° 29' 31.0"	45-44	S 25° 5' 9.0" E	681.8449
37	44	18° 56' 38.9"	79° 29' 40.8"	44-43	S 17° 54' 17.0" W	366.5157
38	43	18° 56' 27.5"	79° 29' 36.9"	43-42	S 23° 35' 26.0" W	290.0506
39	42	18° 56' 18.9"	79° 29' 32.9"	42-41	S 24° 17' 46.0" E	1972.092
40	41	18° 55' 20.3"	79° 30' 0.5"	41-40	S 65° 41' 44.0" W	78.43948
41	40	18° 55' 19.3"	79° 29' 58.1"	40-39	S 24° 16' 4.0" E	1317.245
42	39	18° 54' 40.1"	79° 30' 16.5"	39-38	S 8° 36' 4.0" W	283.1692
43	38	18° 54' 31.0"	79° 30' 15.0"	38-37	S 26° 53' 16.0" E	1219.842
44	37	18° 53' 55.6"	79° 30' 33.7"	37-36	S 32° 28' 54.0" E	413.6
45	36	18° 53' 44.2"	79° 30' 41.3"	36-35	S 41° 37' 14.0" E	675.9312
46	35	18° 53' 27.7"	79° 30' 56.6"	35-34	S 29° 39' 58.0" E	936.638
47	34	18° 53' 1.2"	79° 31' 12.4"	34-13	S 1° 16' 0.0" W	1468.347

PART -1 Co-ordinates

1	8	18° 50' 26.2 "	79° 29' 8.65"	1-2	S 80 44' 28" W	499.85
2	9	18° 50' 28.72"	79° 30' 51.77"	2-3	S 74 40' 18" W	1647.76
3	10	18° 51' 20.48"	79° 30' 37.04"	3-4	N 16 43' 18" E	997.23
4	11	18° 51' 11.05"	79° 31' 9.66"	4-1	S 88 56' 35" E	1378.41

PART - 2 Co-ordinates

1	61	18 59' 28.93"	79 26' 1.18"	61-62	N 60 31' 19" E	608.07
2	62	18 59' 38.62"	79-29' 19.32"	62-63	S 32 2' 58" E	440.413
3	63	18 59' 26.45"	79 29' 27.28"	63-64	S 1 6' 39" E	370.617
4	64	18 59' 14.39"	79 29' 27.49"	64-65	S 62 46' 17" E	185.006
5	65	18 59' 11.62"	79 29' 33.11"	65-66	N 58 4' 9" E	596.473
6	66	18 59' 21.84"	79 29' 50.46"	66-67	N 28 35' 24" W	710.082
7	67	18 59' 44.7"	79 29' 46.9"	67-68	N 74 43' 3" W	412.215
8	68	18 59' 52.48"	79 29' 35.41"	68-69	S 82 32' 36" W	1386.353
9	69	18 59' 46.75"	79 28' 48.36"	69-61	S 34 32' 35" E	663.485

Condition No.(xii): The forest land shall not be used for any purpose other than that specified in the proposal.

Compliance: Diverted forest land is being used for the purpose for which it is approved.

Condition No.(xiii): User agency shall submit annual self monitoring report, indicating status of compliance to the conditions stipulated in the approval to the State Government the concerned Regional Office of this Ministry.

Compliance: SCCL is submitting annual monitoring report indicating compliance to the conditions stipulated in the approval to the State Government and Regional office regularly. The last annual report was submitted on 30.04.2022.

Condition No.(xiv): The State Government of Andhra Pradesh and the User Agency shall comply with any other condition that the Southern Regional Office of this Ministry, Bangalore and this Ministry may stipulate, from time to time, in the interest of conservation, protection and development of forests & wildlife; and

Compliance: Yes. The User Agency (SCCL) will fully comply with any other condition stipulated by the Southern Regional Office, Chennai or MoEF from time to time.


Condition No. (xv): The User Agency and the State Government shall ensure compliance to provisions of the all Acts, Rules, Regulations and Guidelines, for the time being in force, as applicable to the project.

Compliance: The User Agency (SCCL) will comply with all the provisions of the all Acts, Rules, Regulations and Guidelines, for the time being in force, as applicable to the lease area.

This is for favour of information with a request to kindly get this forwarded to the MoEF & CC, GOI, for favour of information.



Yours Sincerely,


General Manager,

Mandamarri Area
General Manager

The Singareni Collieries Co. Ltd.
MANDAMARRI AREA
P.O. KALYANI KHANI- 504 231.
Mancherla (Dist), Telangana.

Copy to: The Regional Officer,
Integrated Regional office,
Government of India
Ministry of Env't. & Forest & CC,
3rd Floor, Aranya Bhavan,
Hyderabad-500 004.

The chief Conservator of Forest &
Field Director, Kawal Tiger Project, Mancherla—for favour of

Information please.

The District Forest Officer, Mancherla-- for favour of information please.

The Forest Divisional Officer, Mancherla—for favour of information please.



Ref: SRP/EST/F/12/218

Date: 08.05.2023.

The Prl. Chief Conservator of Forests &
Head of Forest Force,
Aranya Bhavan,
Hyderabad, Telangana.

Sir,

Sub: F (C) Act, Diversion of RF land, for Indaram RF diverted for Coal mining in Indaram R.F 1054.84 Ha. of 2nd Renewal Indaram Mining Lease of Mancherial Division, submission of compliance report. - Reg.

Ref:- 1. MoEF Lr.No. 8-1/2000-FC, dated 28.11.2001 & Dt. 20.3.2002.
2. PCCF, Hyd Lr.No. 20725/2011-F1 dt. 03.12.2012.

Kind attention is invited to the subject and references cited.

It is brought to the kind notice that the MOEF & CC, GOI has issued diversion of RF vide reference cited with instructions to comply with the stipulation made therein. Accordingly, condition wise compliance is submitted here with for favor of information.

Condition No.(a): Legal status of the forest land shall remain unchanged.

Compliance: Yes. Status of R.F land remained unchanged.

Condition No.(b): The forest land shall not be used for any purpose other than that specified in the proposal.

Compliance: Diverted forest land is being used for underground mining only.

Condition No.(c): The user agency will abide by the various mitigatory measures/ subsidence management plan including specific technical prescriptions for mining of various seams as suggested by Department of Mining Engineering, Banaras Hindu University in their report so as to minimize the subsidence.

Compliance: The SCCL is abiding by the mitigatory measures/subsidence management plan as suggested by Department of Mining Engineering, BHU. The subsidence occurred is within the prescribed limits.

Condition No.(d): The user agency will protect the 974.07 Ha forest area by erecting a stonewall/other fencing on the surface and carry out gap planting wherever required in consultation with the Forest Department. All works will be carried out by the user agency at their own cost within a reasonable period of time-say 3 years.

Compliance: A trench of 2 x 2 x 2 Meter was dug all around the area of 974.07 Ha as suggested by Forest Dept. The degraded forest area identified and permitted by the Forest Department to the extent of 175 Ha has been gap planted with about 146000 saplings of miscellaneous species like Ficus, Emblica, Syzizium, Pheronia, Terminalia billerica etc. These plants are coming up well and survival is more than 75%. Any further gaps if found subsequently will also be taken up later.

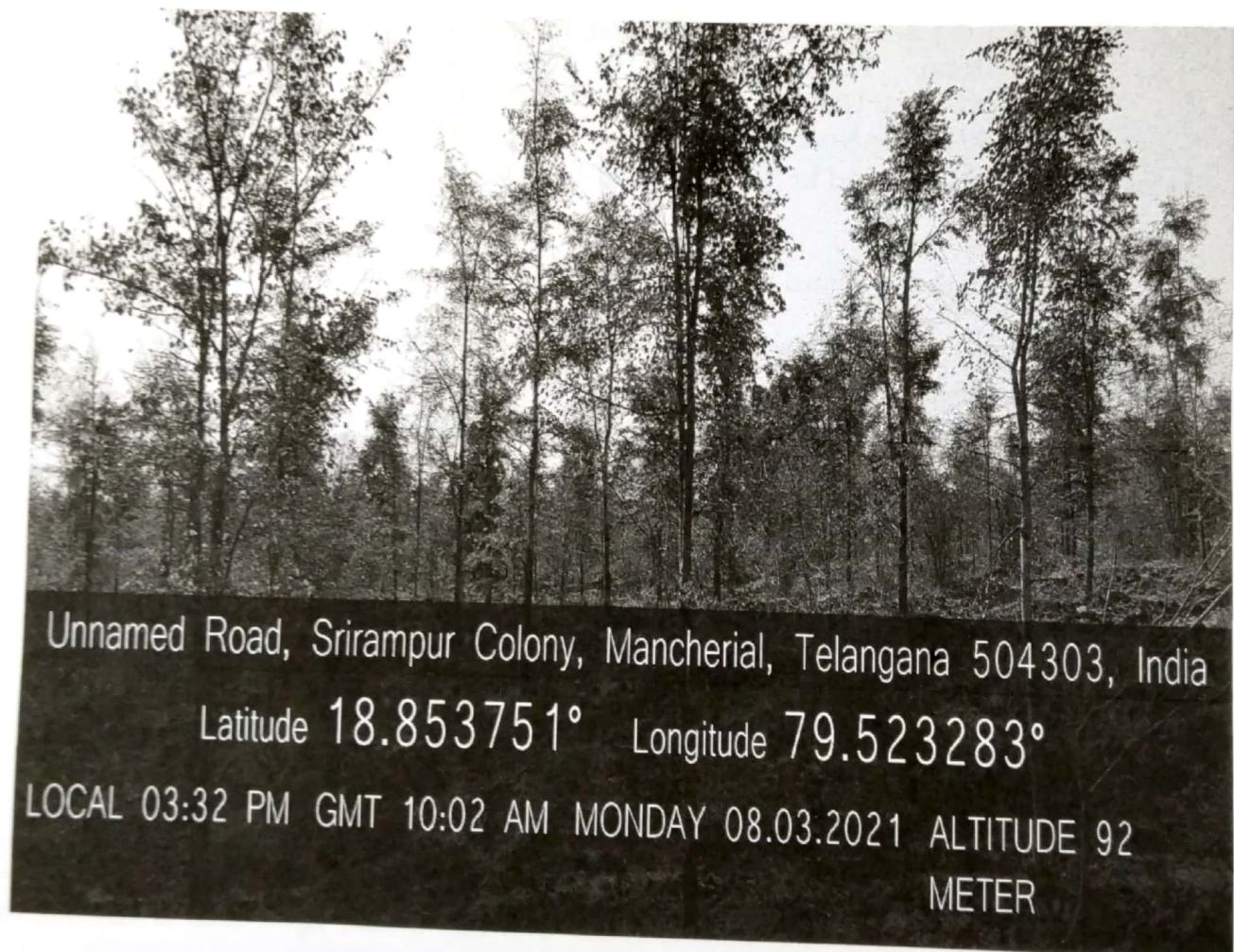


Fig:1 Gap Plantation done during 2015

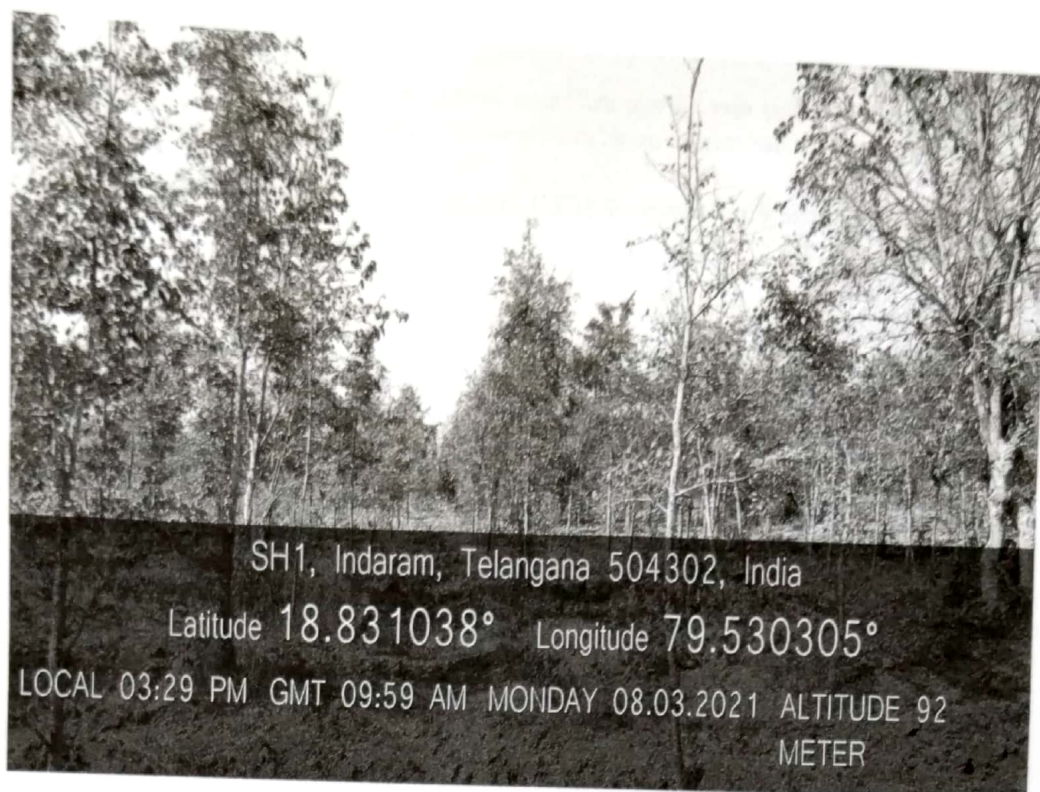


Fig:2 Gap Plantation done during 2014

Condition No.(e): The approval under the Forest (Conservation) Act, 1980 is subject to the clearance under the Environmental Protection Act, 1986, if required.

Compliance: Environmental Clearance (EC) has been obtained for the areas falling in Mine boundary. MOEF, GOI, issued ECs for the following Mines falling in Indaram Mining Lease.

S.No	Mine	EC Ref.No.
1	RK-NT	Letter No. J-11015/16/88-IA.II(M), dtd. 04 th February, 1994.
2	RK-6	Letter nos. J-11015/304/2007-IA.II(M), dtd. 24 th October, 2008.
3	RK-7	Lr.No. J-11015/298/2007-IA.II(M), dtd. 24 th October, 2008.
4	RK-8	SCCL applied EC under violation category vide proposals No.IA/TG/CMIN/64671/2017 ToR issued by MoEF7CC dated 13.05.2019
5	SRP OC-II	Lr.No.J-11015/212/2007-IA(M), dt.11.07.2008.

Condition No.(f): The water used for processing shall be discharged only after proper treatment.

Compliance: The mine discharge water is being treated in slow sand filter beds before utilizing for the purposes such as drinking, plantation, washing etc. Excess water discharged from the mines is left into and pass through the local drainage after above said treatment.

Condition No.(g): The user agency will make arrangement for free supply of coal to labourers and staff working on the project site so as to avoid any pressure on the adjacent forest areas.

Compliance: All the employees of SCCL are being supplied with LP gas at free of cost @ 12 cylinders per annum.

Condition No.(h): The period of permission for lease under the Forest (Conservation) Act, 1980 will be for 20 years w.e.f.24.7.2000.


Compliance: Yes, the SCCL has submitted 2nd renewal proposal for 929.29Ha (1054.00 Ha.) on 19.07.2018 for further period of 20 years, i.e well before two years from the date of expiry of lease, the proposal was discussed in FAC held on 27.01.2023. The MoEF & CC, GoI has asked to furnish additional information, and it will be submitted soon.

Condition No.(i): Any other condition that the State Government or the Chief Conservator of Forests (Central), Regional Office, Bangalore may impose from time to time in the interest of conservation, protection or development of forest.

Compliance: The conditions imposed, if any, by Forest Dept., will be complied with.

This is for favour of information please.

Yours faithfully,


General Manager,
Srirampur Area.
General Manager
Srirampur Area

Copy to:


The Inspector General of Forests(C), Integrated Regional Office, Govt.of India, Ministry Environment, Forest & Climate Change, 3rd Floor, Aranya Bhavan, Hyderabad – 500004 for favor of information.

The Chief Conservator of Forests & FDPT, Kawal Tiger Reserve, Mancherial for favor of information and with a request to submit this inspection report to the Principal Chief Conservator of Forests (Nodal Officer), TS for favor of information.

The District Forest Officer, Mancherial, and with a request to submit this inspection report to the Principal Chief Conservator of Forests (Nodal Officer), TS for favor of information after obtaining the required information from the Forest Divisional Officer, Mancherial.

The Forest Divisional Officer, Mancherial, and with a request to submit this inspection report to the District Forest Officer, Mancherial with required information on the status of the CA.

Yours faithfully,


General Manager,
Srirampur Area.
General Manager
Srirampur Area

The Singareni Collieries Company Limited
(A Government Company)



Estates Dept., Srirampur Area

PO: Srirampur Colony-504 308, Dist. Mancherial, Telangana State.

Ref: SRP/EST/F/12/213

Date: 08.05.2023

**The Prl. Chief Conservator of Forests,
(Head of Forest Force),
Aranya Bhavan,
Hyderabad, Telangana.**

Sir,

Sub:- Status of compliance of conditions in respect of 6.2 Ha. diverted for RK-8 Incline in Indaram R.F of Mancherial Division, Mancherial District (Erstwhile Adilabad District) - Reg.

Ref:- 1. MoEF Lr.No. F(C)A/16.1/AP/II/MIN, dated 23.02.1996.
2. PCCF Lr.No.20725/2011-F1 dt.03.12.2012.

-oOo-

Kind attention is invited to the subject cited.

Please find hereunder the compliance report for the conditions imposed by MoEF vide reference 1st cited while diverting 6.2 Ha. of Forest land for RK-8 Incline in Indaram R.F of Mancherial Division is as follows:

Condition No.(i) - Legal status of forest land shall remain unchanged.

Compliance: Yes, the legal status of the Forest land remained unchanged.

Condition No.(ii): Compensatory Afforestation shall be raised over 6.2 Ha of non – forest land at the cost of User Agency.

Compliance: 12.40 Ha. of non-forest land handed over to Forest Department. This is the part of 49.75 Ha. of non-forest land at Boodakalan & Gurajala earlier handed over to Forest Department, Bellampalli on 12.05.2002. Rs.5.47 lakhs towards cost of C.A was paid to the Divisional Forest Officer, Bellampalli. This amount is the part of a total sum of Rs.16,09,600/- paid to Forest Department during 24.04.1992, 10.05.1993 & 04.02.2000.

Condition No.(iii): Mined area will be reclaimed at the cost of User Agency that specified in the proposal.

Compliance: The mining operations are recently closed and dismantling of structures under process. The gap plantation area will be reclaimed in monsoon season.

Condition No.(iv): Forest land shall not be used for any purpose other than that specified in the proposal.


Compliance: The diverted forest land is being used for the purpose for which it is diverted.

Condition No.(v): Any other condition that the State Government/Forest Department may impose.

Compliance: The conditions imposed, if any, by the Forest Department will be complied with.

This is for favour of information please.

Yours faithfully,


General Manager,
Srirampur Area.
General Manager
Srirampur Area

Copy to:

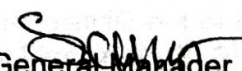
The Inspector General of Forests(C), Integrated Regional Office, Govt.of India, Ministry Environment, Forest & Climate Change, 3rd Floor, Aranya Bhavan, Hyderabad – 500004 for favor of information.

The Chief Conservator of Forests & FDPT, Kawal Tiger Reserve, Mancherial for favor of information and with a request to submit this inspection report to the Principal Chief Conservator of Forests (Nodal Officer), TS for favor of information.

The District Forest Officer, Mancherial, and with a request to submit this inspection report to the Principal Chief Conservator of Forests (Nodal Officer), TS for favor of information after obtaining the required information from the Forest Divisional Officer, Mancherial.

The Forest Divisional Officer, Mancherial, and with a request to submit this inspection report to the District Forest Officer, Mancherial with required information on the status of the CA.

Yours faithfully,


General Manager,
Srirampur Area.
General Manager
Srirampur Area

The Singareni Collieries Company Limited
(A Government Company)



Estates Dept., Srirampur Area

PO: Srirampur Colony-504 303, Dist. Mancherial, Telangana State.

Ref: SRP/EST/F/12/ 214

Date: 08.05.2023

**The Prl.Chief Conservator of Forests,
(Head of Forest Force),
Aranya Bhavan,
Hyderabad, Telangana.**

Sir,

Sub:- Status of compliance of conditions in respect of 8.96 Ha. diverted for RK-NT Incline in Indaram R.F of Mancherial Division, Mancherial District (Erstwhile Adilabad District) - MoEF Lr.No. 8-70/90-FC dated 23.02.1998 - Reg.

Ref:- 1. MoEF Lr.No.8-70/90-FC, Dt.23.2.1998.
2. PCCF, Hyd Lr.No.20725/2011-F1 dt.03.12.2012.

-oOo-

Kind attention is invited to the subject cited.

Please find hereunder the compliance report for the conditions imposed by MoEF while diverting 8.96 Ha. diverted for RK-NT Incline in Indaram R.F of Mancherial Division:

Condition No.(i) : Legal status of forest land shall remain unchanged.

Compliance: Yes. Legal status remained unchanged.

Condition No.(ii): The C.A. shall be raised over equivalent non-forest land at the Project cost.

Compliance: 8.96 Ha of non-forest land at Boodakalan and Gurajala, towards C.A has been handed over to Forest Department on 12.5.1992. This is part of 49.75 Ha. earlier handed over to Forest Department. SCCL has paid C.A charges of Rs. 13.763 lakhs (10.530+3.233 lakhs) in two installments against the claim out of 16.196 lakhs. Rest of Rs.2,33,300/- paid on 07.02.2000.

Condition No.(iii): The penal C.A shall be raised over double the degraded forest land at the project cost.

Compliance: SCCL paid Rs.6,23,300/- vide cheque No. 28642 dt.18.4.1997 to the Divisional Forest Officer, Bellampalli towards penal C.A over an extent of 17.92 Ha. of degraded forest.

Condition No.(iv): Demarcation of the diverted forest land will be done on the ground at the Project cost using 4 feet height concrete pillars having Serial No.bearing and distance from pillar to pillar.

Compliance: Compound wall has been constructed around the diverted forest land and concrete pillars were also constructed at the corners.

Condition No.(v): On completion of project, the forest area shall be reclaimed, restored with suitable soil for afforestation in the sanctioned underground area.

Compliance: After completion of the mining operations, the area will be reclaimed.

Condition No.(vi): No fresh forest land will be broken up during mining lease period.


Compliance: Yes, no fresh forest land is broken up.

Condition No.(vii): Any other condition that the State Government may impose from time to time for the protection and improvement of flora and fauna in the forest area.

Compliance: The conditions imposed, if any, by the Forest Department will be complied with.

This is for favour of information please.

Yours faithfully,


General Manager,
Srirampur Area.
General Manager
Srirampur Area

Copy to:


The Inspector General of Forests(C), Integrated Regional Office, Govt.of India, Ministry Environment, Forest & Climate Change, 3rd Floor, Aranya Bhavan, Hyderabad – 500004 for favor of information.

The Chief Conservator of Forests & FDPT, Kawal Tiger Reserve, Mancherial for favor of information and with a request to submit this inspection report to the Principal Chief Conservator of Forests (Nodal Officer), TS for favor of information.

The District Forest Officer, Mancherial, and with a request to submit this inspection report to the Principal Chief Conservator of Forests (Nodal Officer), TS for favor of information after obtaining the required information from the Forest Divisional Officer, Mancherial.

The Forest Divisional Officer, Mancherial, and with a request to submit this inspection report to the District Forest Officer, Mancherial with required information on the status of the CA.

Yours faithfully,


General Manager,
Srirampur Area.
General Manager
Srirampur Area

The Singareni Collieries Company Limited
(A Government Company)

Estates Dept., Srirampur Area

PO: Srirampur Colony-504 303, Dist. Mancherial, Telangana State.



Ref: SRP/EST/F/12/ 215

Date: 08.05.2023

**The Prl.Chief Conservator of Forests &
Head of Forest Force,
Aranya Bhavan,
Hyderabad, Telangana.**

Sir,

Sub:- Status of compliance of conditions in respect of 13.85 Ha diverted for SRP-2A Incline in Indaram R.F of Mancherial Division, Mancherial District (Earlier Adilabad District) – Reg.

Ref:- 1. MoEF Lr.No. 8-56/91-FC/1777/F, Dt.29.5.2001.
2. PCCF, Hyd Lr.No.20725/2011-F1 dt.03.12.2012.

-oOo-

Kind attention is invited to the subject and references cited above, please find hereunder the compliance report for the conditions imposed by MoEF while diverting 13.85 Ha of Forest land for SRP-2A Incline in Indaram R.F of Mancherial Division:

Condition No.(1): Legal status of Forest land shall remain unchanged.

Compliance: Yes. The status of R.F land remained un-changed.

Condition No.(2): Compensatory Afforestation shall be raised over equivalent non-forest land at the Project cost which shall be declared Protected forest/Reserve Forest under Indian Forest Act, 1927.

Compliance: SCCL handed over 13.85 Ha in Sy.Nos.365&368 of Ramaraopet (V) of Jaipur (M) on 24.06.1997 to Forest Department of Mancherial Division. SCCL deposited Rs.22.975 lakhs vide cheque No.168411 dated.13.7.1998 to the Divisional Forest Officer, Mancherial towards Compensatory Afforestation over 13.85 Ha of Non Forest land and penal C.A charges over 27.70 Ha of double degraded forest area.

Condition No.(3): Penal Compensatory Afforestation shall be raised over double the degrade forest land at the project cost.

Compliance: As mentioned under condition No.2, penal C.A.charges of Rs15,31,670/- over the double the extent of degraded forest was also paid.

Condition No.(4): Fencing, protection and regeneration of the safety zone area will be done at the project cost. Besides this, afforestation over one and a half times of safety zone area in degraded forest elsewhere will be done at the project cost.

Compliance: As this is underground mine, safety zone is not required. However, the entire surface area diverted for this mine was covered with compound wall. SCCL submitted proposal for taking up Opencast mining in an area of 113.93 Ha. The said 113.93 (100.82 + 13.11Ha (13.11Ha out of 13.85Ha)) includes already diverted area of SRP-2A and 100.82 ha is a fresh area sought for diversion. MOEF, GOI accorded approval for diversion of 100.82Ha. vide Lr.F.No.8-27/2007-FC dated.16.6.2009. After handing over of the said land on 9.9.2009, the Opencast Mining operations have been commenced in the entire area of 113.93Ha.

Condition No.(5): Demarcation of mining lease area will be done on the ground at project cost using four feet high reinforced cement concrete pillars with serial numbers. Forward & back bearings and distance from pillar to pillar.

Compliance: Demarcation of the diverted forest land 13.85 ha has been done with 4 feet height reinforced cement concrete pillars by SCCL with serial numbers, bearings and distances from pillar to pillar have been recorded and marked. However, part of the area was broken up for mining operations.

Condition No.(6): The user agency will make arrangement for free supply of fuel wood preferably alternate energy source to labourers and staff working on the project site so as to avoid any pressure on the adjacent forest areas.

Compliance: LPG is being supplied to the workmen of SCCL at free of cost @ 12 cylinders per annum.

Condition No.(7): Reclamation of lease areas will be done as per plan in consultation with the State Forest Department at the cost of user agency.

Compliance: Reclamation is being carried out as per approved EMP of SRP.OC-II.

Condition No.(8): The period of permission for lease under the Forest (Conservation) Act, 1980 will be for a maximum period of 30 years.

Compliance: Yes, the period of lease is for 30 years i.e., from Dt.29.05.2001 to Dt.28.05.2031.

Condition No.(9): The approval under the Forest (Conservation) Act, 1980 is subject to clearance under Environmental Protection Act, 1986, if applicable.

Compliance: This land is subsequently merged in SRP.OC-II for which Environment clearance under E.P Act has been obtained vide letter No.J-11015/2012/2007-IA(M) dt. 11.7.2008.

Condition No.(10): The State Government will submit action taken report on the erring officials for violation of Forest (Conservation) Act, 1980.


Compliance: Since penal C.A charges for raising plantations in double the degraded Forest land over 27.70 Ha(13.85 x 2), has been paid, no further penal action may please be insisted upon.

Condition No.(11): Any other condition that the State Government or the Chief Conservator of Forests (Central), Regional Office, Bangalore, may impose from time to time in the interest of aforestation and protection of forests.

Compliance: The conditions, if any, imposed by Forest Department will be complied with.

This is for favour of information please.

Yours faithfully,


General Manager,
Srirampur Area.
General Manager
Srirampur Area

Copy to:


The Inspector General of Forests(C), Integrated Regional Office, Govt.of India, Ministry Environment, Forest & Climate Change, 3rd Floor, Aranya Bhavan, Hyderabad – 500004 for favor of information.

The Chief Conservator of Forests & FDPT, Kawal Tiger Reserve, Mancherial for favor of information and with a request to submit this inspection report to the Principal Chief Conservator of Forests (Nodal Officer), TS for favor of information.

The District Forest Officer, Mancherial, and with a request to submit this inspection report to the Principal Chief Conservator of Forests (Nodal Officer), TS for favor of information after obtaining the required information from the Forest Divisional Officer, Mancherial.

The Forest Divisional Officer, Mancherial, and with a request to submit this inspection report to the District Forest Officer, Mancherial with required information on the status of the CA.

Yours faithfully,


General Manager,
Srirampur Area.
General Manager
Srirampur Area

...

The Singareni Collieries Company Limited
(A Government Company)



Estates Dept., Srirampur Area
PO:Srirampur Colony-504 305111, Mancherla, Telangana State.

Ref: SRP/EST/F/12/211

Date:08.05.2023

**The Prl.Chief Conservator of Forests &
Nodal Officer (FC)
Aranya Bhavan,
Hyderabad, Telangana.**

Sir,

Sub:- Status of compliance report as on 31.03.2023 for conditions in respect of 100.82 Ha diverted for SRP OC-II (Surface use) in Indaram R.F of Mancherla Division, Mancherla District (Earlier Adilabad District), in favor of Singareni Collieries Company-Reg.

Ref:- 1.MoEF Lr.No. F.No.8-27/2007-FC, Dt.16.6.2009.
2. PCCF, Hyd Lr.No.20725/2011-F1 dt.03.12.2012.

-oOo-

Kind attention is invited to the references cited wherein 100.82 Ha was diverted for SRP OC-II (Surface use) in Indaram R.F of Mancherla Division, Mancherla District (Earlier Adilabad District), in favor of Singareni Collieries Company. Accordingly, annual compliance report is submitted as below:

Condition No.(1): Legal status of Forest land shall remain unchanged.

Compliance: Yes. Status of R.F land remained un-changed.

Condition No.(2)(a): Compensatory Afforestation shall be raised and maintained by the State Forest Department at the project cost.

Compliance: Equivalent extent of non-forest land was handed over to Forest Dept in Ananthapur District in Sy.No.179-1 of Marrikommadinne village of N.P.Kunta Mandal. The SCCL has deposited Rs.115.394 lakhs vide DD No. 114763 to 114773, 114779,114796 dated 12.2.09 and DD No.114844 dt. 13.2.2009 in CAMPA Account No.344901010070128 of Union Bank of India, New Delhi payable in Sunder Nagar Branch towards cost of Compensatory Afforestation. The CA land (non Forest) has been notified U/s 4 of APF Act,1967 vide G.O.Ms No.46, EFS&T (For.I) department dated. 29.04.2011. The plantation was done in CA land during the year of 2011-12.

Condition No.(2)(b):Fencing, protection and regeneration of the safety zone area (7.5 meters strip all along the outer boundary of the mining lease area as recommended by the State Government) shall be done at the project cost. Besides this, afforestation on degraded forest land, to be selected elsewhere, measuring one and a half times the area under safety zone, shall also be done at the project cost.

Compliance: The SCCL has deposited Rs.5,00,000 towards fencing, protection and regeneration of Safety Zone (3.795 Ha 1 ½ times of Safety Zone i.e. 2.53 ha) vide DD No.114814 dt.12.02.2009 and DD No.114843 dt.13.02.2009 in favour of CAMPA A/c.No.344901010070128.

Condition No.(2)(c): Wherever possible and technically feasible, the user Agency shall undertake afforestation measures in the blanks within the lease area, as well as along the roads outside the lease area diverted under this approval, in consultation with the State Forest Department at the project cost.

Compliance: The entire FL area of 100.82 Ha was required for mining purpose. Hence, there was no possibility of raising plantations in the diverted area. However, avenue plantations have been raised along the approach road from NH-16 (Now, NH 363) to Crusher of SRP.OC-II at a length of about 1 KM. After completion of Mining operations, the area will be reclaimed as per approved EIA/EMP.

Condition No.(2)(d): The non-forest land proposed for Compensatory Afforestation should be transferred and mutated on the name of Forest Dept. and should be declared as Reserved Forest/Protected Forests within a period of 6 months.

Compliance: The area of 100.82 Ha Non-Forest land in Sy.No.179-1 of Marrikommadinne village of N.P.Kunta Mandal of Ananthapur District has been handed over to the District Forest Officer, Anantapur (now in Andhra Pradesh). The land was mutated in favour of Forest Dept., on 22.12.2006. The CA land (Non Forest land) has been notified U/s 4 of APF Act, 1967 vide G.O.Ms No.46, EFS&T (For.I) department dated. 29.04.2011.

Condition No.(3)(i): Proper mitigative measures to minimize soil erosion and choking of streams shall be prepared and implemented.

Compliance: The O.B dumping is active towards east side and west side area is completed and stabilised. Garland drains (6,601 Mtrs length) and deck drains have been constructed to minimise soil erosion.

Besides above de-silting of settling pond is regular phenomena every year in the project. The desilted soil was dumped around the settling pond. Details of silt desilted is given below in the table.

Year	Quantity de-silted (in M ³)
2011	150
2012	160
2013	155
2014	145
2015	125
2016	154
2017	160
2018	164
2019	159
2020	180

2021	200
2022	180
2023	250

Condition No.(3)(ii): Planting of adequate drought hardy plant species and sowing of seeds to arrest soil erosion.

Compliance: In the diverted area, active mining is going on. However in the adjacent Non-Forest land acquired for this project, OB plantation has been raised in 234.52 Ha with 9,14,693 plants and Stylo hamata grass seeds have been broadcasted on 1st, 2nd and 3rd decks (completed) to arrest soil erosion up to 2023.

Condition No.(3)(iii): Construction of check dams, retention/toe walls to arrest sliding down of the excavated material along the contour.

Compliance: Garland drain and toe wall / bund all around the O.B dump has been made to arrest soil run off from O.B dump. One check dam is constructed near external dump with dimensions of 20m x 10m x 2m and capacity 88,000 gallons.

Condition No.(3)(iv): The areas shall be reclaimed keeping in view of the international practice of stabilizing the dumps by grading/benching so that angels of repose (normally less than 28° at any given place) are maintained.

Compliance: The reclamation measures such as dumping of excavated material in the form of benches/decks were done and their stabilization by afforestation was done as per approved EIA/EMP (3 decks of 30 m each formed with angle of repose of 28°). By the end of 2022, reclamation was done in 280.280 Ha.

Condition No.(3)(v): The top soil management plan should be strictly adhered to.

Compliance: Top soil of about 2.673 milion Cum has been dumped separately and various leguminous species have been raised over the dump to preserve the nutrients. The top soil is being spread over the O.B dump and back filled area and plantations have been raised every year during rainy season.(up to 2022 total 280.280 Ha plantation was done and 6.621 Mcu.m. quantity of top soil has been spreaded).

Condition No.(3)(vi): Any tree felling shall be done only when it is absolutely necessary and unavoidable, and that too under strict supervision of the State Forest Department.

Compliance: The area diverted was for OC mining. Hence, felling of trees was unavoidable. Hence, the land was handed over to SCCL after clearing the bushes.

Condition No.(3)(vii): De-silting of village tanks shall be taken up within 5 Kms of radius from the lease area.

Compliance: The Details as shown below

- (i) Ramaraopet, Thallapalli&Singapur villages Tanks de-silted in the year 2012.
- (ii) Thalapalli Tank partially de-silted in year 2015 June, again partially de-silted in the year 2016.
- (iii) De-silting of the Thallapalli and Ramaraopet villages Tanks again done during 2018 and 2019.

Condition No.(4): The Forest land shall not be used for any purpose other than that specified in the proposal.

Compliance: Diverted Forest land is being used for the purpose for which it is diverted.

Condition No.(5): The User Agency shall take up Afforestation and soil moisture conservations works inside the forest area in 100 m. radius from the permitted lease area in consultation with the forest department. Wherever the forest density is less than 0.4, gap plantation should be taken-up

Compliance:The SCCL has taken up afforestation in 100m radius over an extent of 27 Ha in 2009 and 2010 and plantation has come up very well.

Condition No.(6): The approval under the Forest (Conservation) Act, 1980 is subject to the clearance under the Environmental Protection Act, 1986.

Compliance: EC obtained vide MoEF Ir.no. J-11015/212/2007-IA.II (M) Dt.11.07.2008.

Condition No.(7): The user agency will make arrangement for free supply of coal to labourers and staff working on the project site so as to avoid any pressure on the adjacent forest areas.

Compliance:SCCL is providing LP Gas to all the workers free of cost @ 12 cylinders per annum.

Condition No.(8): The period of permission for lease under the Forest (Conservation) Act, 1980 will be for 20 years subject to possession of valid lease by User Agency under the MMDR Act,1957.

Compliance: The Mining Lease granted under MMDR Act, 1957 for Srirampur Mining Lease area is for 20 years.

Condition No.(9):Demarcation of mining lease area will be done on the ground at project cost using four feet high reinforced cement concrete pillars with serial numbers, forward and back bearings and distance from pillar to pillar at every 20 mtr.

Compliance: The mining lease area was demarcated on ground by constructing four feet height RCC pillars (33 Nos.), each pillar inscribed with the serial number, forward and backward bearings and distance between two adjacent pillars. However, 9 pillars was broken up for mining operations out of 33 pillars.Details are as follows:

Sl.No	NO. PILLAR (STN. NO.)	BEARING	DISTANSE(In Mtrs)
1	1-2	N 56° 20' 32" E	374.48
2	2-3	N 78° 16' 09" E	240.37
3	3-4	N 81° 23' 36" E	28.70
4	4-5	S 86° 03' 05" E	20.05
5	5-6	S 86° 52' 12" E	29.39
6	6-7	S 72° 57' 54" E	63.32
7	7-8	S 71° 19' 29" E	75.57

8	8-9	S 67° 38' 43" E	61.30
9	9-10	S 72° 03' 16" E	59.70
10	10-11	S 60° 09' 27" E	50.36
11	11-12	S 63° 58' 45" E	108.80
12	12-13	S 42° 15' 15" E	270.83
13	13-14	S 51° 36' 35" E	134.62
14	14-15	S 65° 45' 45" E	73.87
15	15-16	S 59° 53' 14" E	78.62
16	16-17	S 40° 47' 41" E	110.72
17	17-18	S 36° 19' 52" E	89.32
18	18-19	S 28° 18' 13" E	42.05
19	19-20	S 11° 49' 51" E	192.79
20	20-21	N 79° 02' 36" W	206.58
21	21-22	S 30° 51' 20" W	242.96
22	22-23	N 85° 03' 34" W	468.93
23	23-24	N 89° 02' 44" W	338.66
24	24-24A	N 88° 08' 54" W	74.96
25	24A-25	N 88° 15' 00" W	315.00
26	25-26	N 13° 15' 00" W	145.00
27	26-27	N 55° 45' 00" E	70.00
28	27-28	S 86° 15' 00" E	106.00
29	28-29	N 04° 45' 00" E	180.00
30	29-30	N 09° 27' 32" W	313.13
31	30-31	N 86° 10' 03" W	102.76
32	31-B	N 86° 10' 03" W	80.00
33	B-1	N 01° 45' 00" W	73.64

Condition No.(10): Mining/reclamation schedule shall be implemented by the user agency at their cost as per Environmental Management Plan/ phased programme.

Compliance: Mining/reclamation schedule are being followed by the SCCL at its own cost as per approved EIA/EMP. so for end of 2022 reclamation completed.

Condition No.(11): It shall be ensured that no labour camps are set up inside the Forest area.

Compliance: No labour camps are set up in the diverted forest land.

Condition No.(12): All other conditions under different rules, regulations and guidelines including environmental clearance and rehabilitation of tribal and other forest dweller shall be complied with.

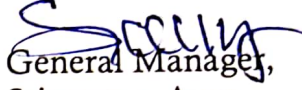
Compliance: Being complied with. No habitation is existing in the diverted land. Hence, no rehabilitation is involved.

Condition No.(13): Any other condition that the State Govt. or the Chief Conservator of Forests (Central), Regional Office, Bangalore may impose from time to time for protection and improvement of flora and fauna in the Forest area, shall also be applicable.

Compliance: Any additional condition if imposed as and when will be abided by the SCCL.

This is submitted for favor of information and with a request to kindly submit this compliance report to the MOEF &CC, GOI for favor of information.

Yours faithfully,


General Manager,
Srirampur Area.
General Manager
- Srirampur Area

Copy to:
The Inspector General of Forests(C),
Integrated Regional Office,
Govt.of India,
Ministry Environment, Forest & Climate Change,
3rd Floor, Aranya Bhavan,
Hyderabad – 500004.


The Chief Conservator of Forests & FDPT, Kawal Tiger Reserve, Mancherial, for favor of information and with a request to submit this inspection report to the Principal Chief Conservator of Forests (Nodal Officer), TS, for favor of information.

The District Forest Officer, Mancherial, for favor of information and with a request to submit this inspection report to the Principal Chief Conservator of Forests (Nodal Officer), TS, for favor of information.

The Forest Divisional Officer, Mancherial, for favor of information and with a request to submit this inspection report to the Principal Chief Conservator of Forests (Nodal Officer), TS, for favor of information.

The District Forest Officer, Anantapur, Andhra Pradesh, for favor of information and with a request to furnish the information to the Principal Chief Conservator of Forests (Nodal Officer), TS, on status of CA plantation taken up in the area handed over during 2006 and status of its notification as RF.

Yours faithfully,


General Manager,
Srirampur Area.
General Manager
Srirampur Area