



THE SINGARENI COLLIERIES COMPANY LIMITED  
(A Govt., Company)  
BELLAMPALLI AREA.

Email [gmbpa@scclmines.com](mailto:gmbpa@scclmines.com)

Phone No: 08735 – 231100  
Fax No: 08735 – 231662

Ref.No:BPA/EST/F-25/188

Date: 09.05.2023.

To  
The Prl. Chief Conservator of Forests,  
Nodal Officer (FC),  
Aranya Bhavan, Saifabad,  
Telangana State, Hyderabad.

Sub:- Diversion of 108.78 Ha of Forest Land in Rebbena and Tandur Reserve Forests under Bellampalli Division, Adilabad District in favour of SCCL for BPA OC-II Extn., Project B&D Blocks, Bellampalli Area for surface use – compliance of conditions as on 31.03.2023-Reg.

Ref: 1) MoEF Lr.No. F.No. 8-21/2009-FC, dated 04.09.2014.  
2) G.O.Ms.No.24, dated 22.11.2014.

-:oOo:-

It is to bring to your kind notice that MoEF GOI, vide reference 1<sup>st</sup> cited has issued final order for diversion of 108.78 Ha of RF land for surface use for BPA OC-II Extn., Project B&D Blocks. Accordingly, conditions was compliance is submitted herewith for the stipulating in the reference cited, till 31.03.2023

Condition No. (i): Legal status of the diverted Forest Land shall remain unchanged

Compliance: Legal status of Forest Land will remain unchanged.

Condition No. (ii): State Government shall raise and maintain from funds realized from the user agency compensatory afforestation over the non-forest land equal in extent to the forest land transferred and mutated in favour of the State Forest Department.

Compliance: The user agency transferred equivalent extent of 108.78 Ha non Forest Land as C.A. to the Forest Dept., as detailed below in Wanaparathi Range of Mahabubnagar Forest Division.

Jagathpalli (V) Peddamandadi (M)	96.01 Ha.
Polkapadu (V) Gopalpet (M)	12.77 Ha.
	<u>108.78 Ha.</u>

The above lands have been mutated in favour of Forest Department. The status of CA plantation is to be furnished by the DFO Mahboobnagar.

Condition No. (iii): The non forest land which has been transferred and mutated in favour of the State Forest Department for the purpose of compensatory afforestation shall be declared as reserved forest under Section-4 or Protected Forest under Section-29 of the Indian Forest Act, 1927 or under the relevant Section(s) of the local Forest Act. The Nodal Officer must report compliance within a period of six(6) months and

send a original notification of RF/PF as the case may be to the Central Government for confirmation and record.

**Compliance:** The DFO Mahboobnagar may be requested to provide the details.

**Condition No.(iv):** Following activities shall be undertaken by the User Agency as per plan and approved EMP submitted by them, at the Project Cost:

(a) Execution of appropriate mitigatave measure to minimize soil erosion and choking of streams as per the plan prepared by the user agency.

**Compliance:-** Appropriate mitigative measures are being taken up as per plan and approved EMP to minimize soil erosion and choking of streams. Excavated overburden is being dumped in de-coaled void area and no external dumping is being done. The chance of soil erosion from Internal dump is very less compared to external dump. The soil erosion control measures taken are enclosed herewith.

Item	Quantity	Expenditure	capacity
Check dams	2 No.s	40.36 Lakhs	2400 Cum
Drains	12.24 km	52.48 Lakhs	
rock toe walls	2.28 Km	7.4 Lakhs	
Earthen bund	12.24 km	9.74 Lakhs	
Settling ponds	11 No.s	40.00 Lakhs	19800 Cum
Total		149.98 Lakhs	

(b) Planting of adequate drought hardy plant species and sowing of seeds in the appropriate area within the mining lease to arrest soil erosion;

**Compliance:-** An area of – 51.6 Ha was planted with cost of Rs.11,41,654.00

(c) Construction of check dams, retention/toe walls to arrest sliding down of the excavated material along the contour as per the design approved in the Environment Management Plan (EMP);

**Compliance:-** Appropriate mitigative measures are being taken as per approved EMP to minimize soil erosion and choking of streams. Excavated overburden is being dumped in de-coaled void area and no external dumping is being done. The chance of soil erosion from internal dump is very less compared to external dump. The soil erosion control measures taken are enclosed herewith.

Item	Quantity	Expenditure	capacity
Check dams	2 No.s	40.36 Lakhs	2400 Cum
Drains	12.24 km	52.48 Lakhs	
rock toe walls	2.28 Km	7.4 Lakhs	
Earthen bund	12.24 km	9.74 Lakhs	
Settling ponds	11 No.s	40.00 Lakhs	19800 Cum
Total		149.98 Lakhs	

An amount of Rs 51.00 lakhs spent for De silting of near by tanks, Check dams and drains in Narsapur, Abbapur and Sonapur Villages.



(d) Stabilize the overburden dumps by appropriate grading/benching so as to ensure that that angles of repose at any given place is less than 28 degrees and;

**Compliance:-** Excavated overburden is being dumped in de-coaled void area and no external dumping is being done .The internal over burden dumps are being stabilized by appropriate grading/benching so as to ensure that the angle of repose at any portion of internal dump is not more than 28 degrees.

(e) Strict adherence to the prescribed top soil management as per the EMP.

**Compliance:-** The topsoil excavated from quarry area is being dumped separately at pre-determined place and subsequently utilized for spreading over dumps as a part of reclamation as per approved EMP. The topsoil dump is being protected from soil erosion by raising grass and plantation.

**Condition No.(v):** The State Government shall realise from the user agency additional amount of NPV, if so determined, as per the final decision of the Hon'ble Supreme Court of India and transfer the same to the Ad-hoc CAMPA under intimation to this Ministry;

**Compliance:** As per the demand issued by Divisional Forest Officer, Bellampalli, SCCL deposited 6,80,96,280 (six crores eighty lakhs ninety six thousand two hundred and eight only) towards NPV through RTGS No.SBHYH13243300315 IFSC Code No.CORP0000371 in the CAMPA Account No. SB01025198 of Corporation Bank .CGO Complex Lodhi Road, New Delhi – 110003. The SCCL is committed to pay the additional NPV as per orders whenever asked by the Forest Department.

**Condition No. (vi):** the user agency shall obtain the Environment Clearance as per the provisions of the Environmental (Protection) Act, 1986, if required;

**Compliance:** The SCCL has obtained Environmental Clearance for the Project vide MoEF letter Ref.No.J-11015/147/2005-IA.II(M), dated.11.09.2006.

**Condition No.(vii):** State Forest Department shall undertake fencing, protection and afforestation of the safety zone area (7.5 meter strip all along the outer boundary of the area identified to undertake mining) from funds already realized from the user agency;

**Compliance:** As per the demand issued by Divisional Forest Officer, Bellampalli, SCCL has deposited an amount of Rs.31,66,084 (thirty one lakhs sixty six thousand and eighty four only) towards fencing, protection and planting charges in safety zone area of 7.5 Mtrs strip through RTGS No.SBHYH13243300253 and SBHYH13243300234 IFSC Code No.CORP0000371 in the CAMPA A/c No. SB01025198 of Corporation Bank, CGO Complex, Lodhi Road, New Delhi – 110003. The safetyzone is part of the mining lease and NPV has been paid duly taking this area into account

**Condition No.(viii):** State Forest Department shall undertake afforestation on degraded forest Land, one and half time in extent to the area used for safety zone from funds already realized from the user agency.

**Compliance:** As per the demand issued by Divisional Forest Officer, Bellampalli, SCCL deposited an amount of Rs.12,59,938 (twelve lakhs lakhs fifty



nine thousand nine hundred thirty eight only) towards planting in an extent of 8.64 Ha. in degraded Forest land which is 1 ½ times safety zone area of an extent 5.76 Ha. through RTGS No.SBHYH13243300270 IFSC Code No.CORP0000371 in the CAMPA A/c No. SB01025198 of Corporation Bank, CGO Complex, Lodhi Road, New Delhi – 110003.

Condition No.(ix): To prevent encroachment of Forest Land by the 82 families residing on the Forest Land proposed for diversion the user agency shall prepare an appropriate Rehabilitation and Resettlement (R&R) plan containing detailed provision, including acquisition of land for resettlement of these families;

Compliance: R&R to the PDFs of Abbapur and Sonapur villages was provided under new LA Rehabilitation Resettlement Act, 2013 and vide G.O.Ms.No.120 Dt.30.06.2017 and implemented.

Condition No.(x): The user agency shall track location of each displaced family and ensure that none of them encroach/occupy Forest Land. To demonstrate compliance with the said condition for at least from the date of taking possession of the Forest Land, the user agency shall submit an annual certificate to the Principal Chief Conservator of Forests, Government of Telangana that none of the persons displaced from the Project Land has encroached/settled on the Forest Land during the year;

Compliance: The user agency (SCCL) agrees to track location of each displaced families and ensure that, none of them encroach/occupy the Forest Land. The user agency also hereby undertake to submit an annual Certificate to the PCCF, State Govt. that none of the displaced persons encroached/settled during the year from the date of taking possession of the Forest Land.

Condition No.(xi): The period of diversion of the said forest Land under this approval shall be for a period co-terminus with the period of the Mining lease proposed to be granted under the Mines and Minerals (Development & Regulation) Act, 1957, or Rules framed there under, subject to a maximum period of 30 years;

Compliance: Yes, lease will be 20 years as per MM(D&R) Act.

Condition No.(xii): User agency shall undertake gap planting and soil & moisture conservation activities to restock and rejuvenate the degraded open forests (having crown density less than 0.4), if any, located in the area within 100 m. from outer perimeter of the mining lease;

Compliance: The 100 Mtrs. Area around the 108.78 ha. Proposed for division is having good tree growth. However, if any area is found to be less than 0.4 density and asked by the Divisional Forest Officer, Bellampalli. SCCL will take up plantation in the area.

Condition No.(xiii): The user agency shall undertake de-silting of the Village tanks and other water bodies located within five Km from the mine lease boundary so as to mitigate the impact of siltation of such tanks/water bodies, whenever required;

Compliance: The Divisional Forest Officer, Bellampalli identified one water body in compartment No.300 in reserve Forest area in Narsapur Village of Abbapur beat of Rebbena Section and another tank in non Forest area at Goleti



(V), Rebbena (M) located within 5 Kms of Mine Lease boundary for de-siltation. SCCL will take up the de-silting of tanks during 2023-24.

Condition No.(xiv): The user agency shall undertake mining in a phased manner after taking due care for reclamation of the mined over area. The concurrent reclamation plan shall be executed by the user agency from the very first year and an annual report on implementation thereof shall be submitted to the Nodal officer, Forest (Conservation) Act,1980, Government of Telangana and the Addl. Principal Chief Conservator of Forest (Central), Ministry of Environment & Forests, Regional Office (South Eastern Zone), Chennai. If it is found from the annual report that the activities indicated in the concurrent reclamation plan are not being executed by the user agency, the Nodal Officer or the Addl. Principal Chief Conservator of Forests (Central) may direct that the Mining activities shall remain suspended till such time, such reclamation activities are satisfactory executed;

Compliance: vide MoEF letter Ref.No.J-11015/147/2005-IA.II(M), dated. 11.09.2006 Environmental Clearance has been obtained for this Project. The Mining will be taken up in phased manner as per approved EMP. Stage wise reclamation programme as per approved EMP will be followed.

Condition No.(xv): No labour camp shall be established on the Forest Land.

Compliance: The Forest Land will not be used for establishing labour camp.

Condition No.(xvi): The user agency shall provide firewood preferable alternate fuel to the labourers and the staff working at the site so as to avoid any damage and pressure on the adjacent forest areas.

Compliance: SCCL is providing free supply of LPG cylinders to all its employees @ 12 cylinders per annum as SCCL's employees will be only involved in this Project for Mining.

Condition No.(xvii): The boundary of the Mining Lease and safety zone shall be demarcated on ground at the project cost, by erecting four feet high reinforced cement concrete pillars, each inscribed with its serial number, forward and back bearing and distance from pillar to pillar;

Compliance: 154 Nos. of RCC boundary pillars of 4 feet height have been constructed around the Forest area proposed for diversion. Serial Nos. forward and back bearings and distances from pillar to pillar are written on the pillars. Statement showing the latitude, forward & back bearing and distance of pillar to pillar is as follows.

Datum : WGS-84

BPA OC-II BLOCK-D CO-ORDINATES ( 65.19 Ha. )						
Sl. No.	Pillar Stn. No.	Latitude (dd.ddddd)	Longitude (dd.ddddd)	Forward Bearing	Back Bearing	Dist. To next pillar(m)
1	1	19.22325	79.355158			
2	2	19.22314	79.354949	209-54-38	29-54-38	25.28
3	3	19.22311	79.354776	189-4-35	9-4-35	18.37
4	4	19.22314	79.354586	171-38-24	351-38-24	20.22
5	5	19.22321	79.354404	158-58-34	338-58-34	20.49



6	6	19.22329	79.354288	143-0-33	323-0-33	15.26
7	7	19.22378	79.353962	122-12-30	302-12-30	64.61
8	8	19.22476	79.353337	121-18-16	301-18-16	126.74
9	9	19.22546	79.352929	119-23-11	299-23-11	87.70
10	10	19.22562	79.352582	154-13-17	334-13-17	40.56
11	11	19.22567	79.352441	159-3-52	339-3-52	15.82
12	12	19.22566	79.35239	192-21-32	12-21-32	5.46
13	13	19.22583	79.351913	159-3-52	339-3-52	53.70
14	14	19.22594	79.351661	156-25-51	336-25-51	28.94
15	15	19.22601	79.351491	154-13-17	334-13-17	19.90
16	16	19.22608	79.351333	157-55-36	337-55-36	17.87
17	17	19.22676	79.350542	137-44-48	317-44-48	112.49
18	18	19.22709	79.350193	134-53-58	314-53-58	52.11
19	19	19.22748	79.3498	134-2-51	314-2-51	59.53
20	20	19.22777	79.349494	135-23-29	315-23-29	45.22
21	21	19.22814	79.349114	134-17-41	314-17-41	57.30
22	22	19.22824	79.349009	135-25-38	315-25-38	15.44
23	23	19.22848	79.348754	135-57-58	315-57-58	37.45
24	24	19.22850	79.348631	167-56-59	347-56-59	13.22
25	25	19.22875	79.348357	135-57-58	315-57-58	40.15
26	26	19.22894	79.348154	136-4-28	316-4-28	29.60
27	27	19.22901	79.348077	135-38-8	315-38-8	11.36
28	28	19.22911	79.347975	134-26-12	314-26-12	15.30
29	29	19.22940	79.347767	124-48-29	304-48-29	38.38
30	30	19.22959	79.34766	117-32-55	297-32-55	24.46
31	31	19.22979	79.347594	107-39-43	287-39-43	22.97
32	32	19.23011	79.347525	101-37-35	281-37-35	36.23
33	33	19.23042	79.347526	90-1-12	270-1-12	34.65
34	34	19.23066	79.347564	81-21-25	261-21-25	26.50
35	35	19.23083	79.347615	73-46-8	253-46-8	19.00
36	36	19.23110	79.347749	65-15-11	245-15-11	33.40
37	37	19.23130	79.347882	57-30-38	237-30-38	25.95
38	38	19.23145	79.348015	49-56-58	229-56-58	21.67
39	39	19.23161	79.348199	42-30-53	222-30-53	26.18
40	40	19.23172	79.348358	36-28-6	216-28-6	20.73
41	41	19.23206	79.350435	9-54-51	189-54-51	221.44
42	42	19.23195	79.350765	340-20-13	160-20-13	36.90
43	43	19.23139	79.351921	333-12-18	153-12-18	136.22
44	44	19.23055	79.353681	333-24-7	153-24-7	206.95
45	45	19.23041	79.353754	297-13-2	117-13-2	16.94
46	46	19.22998	79.354694	334-9-49	154-9-49	109.83
47	47	19.22983	79.354953	329-48-45	149-48-45	31.52
48	48	19.22966	79.355154	317-30-36	137-30-36	28.73
49	49	19.22938	79.355372	306-53-23	126-53-23	38.23
50	50	19.22916	79.355484	295-38-19	115-38-19	27.28
51	51	19.22903	79.355551	297-5-45	117-5-45	15.64
52	52	19.22889	79.355651	304-1-54	124-1-54	18.80
53	53	19.22868	79.355791	301-50-0	121-50-0	28.00
54	54	19.22835	79.356059	308-6-46	128-6-46	45.75



55	55	19.22797	79.356389	309-55-4	129-55-4	54.07
56	56	19.22770	79.356903	331-4-54	151-4-54	61.81
57	57	19.22752	79.357266	331-55-56	151-55-56	43.22
58	58	19.22719	79.357861	329-38-21	149-38-21	72.53
59	59	19.22633	79.359276	327-34-7	147-34-7	176.42
60	60	19.22616	79.359526	325-46-9	145-46-9	31.85
61	61	19.22587	79.359632	289-16-14	109-16-14	34.05
62	62	19.22558	79.359688	280-7-55	100-7-55	33.45
63	63	19.22527	79.359687	269-56-57	89-56-57	33.95
64	64	19.22491	79.359602	257-38-24	77-38-24	41.24
65	65	19.22452	79.359411	244-53-54	64-53-54	47.23
66	66	19.22420	79.359133	230-13-18	50-13-18	45.53
67	67	19.22407	79.358983	222-18-20	42-18-20	21.17
68	68	19.22354	79.358308	220-9-39	40-9-39	92.75
69	69	19.22343	79.358202	225-43-7	45-43-7	15.82
70	70	19.22318	79.357968	228-45-1	48-45-1	37.22
71	71	19.22302	79.357728	215-57-53	35-57-53	31.13
72	72	19.22297	79.357415	188-1-60	8-1-60	33.20
	73	19.22295	79.357186	186-11-27	6-11-27	24.17
74	74	19.22296	79.356772	178-41-43	358-41-43	43.51
75	75	19.22338	79.356121	145-53-58	325-53-58	82.78
76	76	19.22346	79.355906	159-1-31	339-1-31	24.15
77	77	19.22347	79.355621	178-18-59	358-18-59	30.02
78	78	19.22341	79.355447	200-4-16	20-4-16	19.47
	1			210-2-24	30-2-24	35.02

**BPA OC-II EXTN. ROAD DIVERSION IN BLOCK-D CO-ORDINATES (0.75 Ha.)**

SL. No.	Pillar Stn.No	Latitude	Longitude	Forward Bearing	Back Bearing	Distance to Next Pillar(m)
1	A	19.23249	79.35059			
2	B	19.23266	79.34961	280-11-40	100-11-40	105.23
3	C	19.23247	79.34868	257-13-40	77-13-40	99.55
4	D	19.23198	79.34791	236-2-58	56-2-58	97.15
5	A			78-25-5	258-25-5	287.09

**BPA OC-II BLOCK-B CO-ORDINATES ( 42.84 Ha. )**

Sl. No.	Pillar Stn. No.	Latitude (dd.ddddd d)	Longitude (dd.ddddd )	Forward Bearing	Back Bearing	Dist. to next pillar(m)
1	1	19.22325	79.35516			
2	79	19.22133	79.35536	174-2-24	354-2-24	213.56
3	80	19.21696	79.35059	225-56-40	45-56-40	696.33
4	81	19.21708	79.35036	298-3-55	118-3-55	28.06
5	82	19.21720	79.35013	298-37-7	118-37-7	27.36
6	83	19.21776	79.34906	298-37-7	118-37-7	128.52
7	84	19.21783	79.34885	290-10-13	110-10-13	22.88
8	85	19.21787	79.34864	281-10-40	101-10-40	23.15
9	86	19.21788	79.34842	272-9-54	92-9-54	22.85



10	87	19.21780	79.34761	264-0-26	84-0-26	85.46
11	88	19.21761	79.34681	255-22-19	75-22-19	86.50
12	89	19.21733	79.34648	229-4-41	49-4-41	46.11
13	90	19.21728	79.34578	265-17-40	85-17-40	73.89
14	91	19.21770	79.34568	347-26-27	167-26-27	47.63
15	92	19.21735	79.34414	256-32-2	76-32-2	166.32
16	93	19.21712	79.34301	257-42-4	77-42-4	121.71
17	94	19.21703	79.34261	256-48-8	76-48-8	43.61
18	95	19.21695	79.34238	248-57-45	68-57-45	24.93
19	96	19.21679	79.34196	247-31-8	67-31-8	47.79
20	97	19.21606	79.34145	213-53-17	33-53-17	96.60
21	98	19.21532	79.34171	161-37-55	341-37-55	85.95
22	99	19.21517	79.34248	101-24-3	281-24-3	83.23
23	100	19.21507	79.34328	97-26-51	277-26-51	85.05
24	101	19.21517	79.34340	49-55-34	229-55-34	16.14
25	102	19.21514	79.34432	91-44-43	271-44-43	96.67
26	103	19.21509	79.34475	97-1-28	277-1-28	45.46
27	104	19.21508	79.34494	93-41-1	273-41-1	19.44
28	105	19.21507	79.34500	98-24-55	278-24-55	6.49
29	106	19.21484	79.34495	191-18-45	11-18-45	25.15
30	107	19.21413	79.34645	116-38-43	296-38-43	176.53
31	108	19.21398	79.34676	116-38-43	296-38-43	36.42
32	109	19.21390	79.34713	101-59-38	281-59-38	39.54
33	110	19.21305	79.34890	116-38-43	296-38-43	208.48
34	111	19.21225	79.35016	123-44-42	303-44-42	159.80
35	112	19.21260	79.35045	37-31-48	217-31-48	49.46
36	113	19.21299	79.34969	298-15-29	118-15-29	90.82
37	114	19.21351	79.34879	301-13-55	121-13-55	109.93
38	115	19.21386	79.34884	7-18-21	187-18-21	39.32
39	116	19.21394	79.34860	289-5-37	109-5-37	27.51
40	117	19.21433	79.34846	341-57-57	161-57-57	45.22
41	118	19.21451	79.34831	319-53-57	139-53-57	24.84
42	119	19.21484	79.34814	334-3-28	154-3-28	41.15
43	120	19.21559	79.34824	6-52-12	186-52-12	83.60
44	121	19.21620	79.34887	44-34-9	224-34-9	94.05
45	122	19.21590	79.34948	116-54-60	296-54-60	72.90
46	123	19.21538	79.35045	119-11-51	299-11-51	116.85
47	124	19.21483	79.35150	118-36-38	298-36-38	125.30
48	125	19.21434	79.35241	119-21-28	299-21-28	110.15
49	126	19.21395	79.35316	118-33-35	298-33-35	89.94
50	127	19.21357	79.35390	118-36-38	298-36-38	87.71
51	128	19.21317	79.35467	118-30-40	298-30-40	92.18
52	129	19.21276	79.35541	120-31-47	300-31-47	90.55
53	130	19.21248	79.35595	117-45-31	297-45-31	64.41
54	131	19.21250	79.35608	80-17-6	260-17-6	13.57
55	132	19.21263	79.35686	80-17-5	260-17-5	83.83
56	133	19.21370	79.35589	319-10-9	139-10-9	155.90
57	134	19.21470	79.35486	315-17-23	135-17-23	154.93
58	135	19.21479	79.35475	312-20-15	132-20-15	15.36



59	136	19.21487	79.35463	302-41-41	122-41-41	15.52
60	137	19.21537	79.35370	299-36-53	119-36-53	112.34
61	138	19.21576	79.35300	300-4-41	120-4-41	84.68
62	139	19.21598	79.35252	296-11-19	116-11-19	56.39
63	140	19.21687	79.35077	298-3-55	118-3-55	208.90
64	141	19.22126	79.35556	45-56-40	225-56-40	699.61
65	142	19.22156	79.35696	77-9-8	257-9-8	150.62
66	143	19.22291	79.35675	351-31-40	171-31-40	150.51
67	73	19.22295	79.35719	83-48-33	263-48-33	45.72
68	74	19.22296	79.35677	271-18-17	91-18-17	43.51
69	75	19.22338	79.35612	304-6-2	124-6-2	82.78
70	76	19.22346	79.35591	290-58-29	110-58-29	24.15
71	77	19.22347	79.35562	271-41-1	91-41-1	30.02
72	78	19.22341	79.35545	249-55-44	69-55-44	19.47
	1			239-57-36	59-57-36	35.02

**Condition No.(xviii):** The Forest Land shall not be used for any purpose other than that specified in the proposal.

**Compliance:** The Forest land is being used for the purpose for which it is sanctioned.

**Condition No. (xix):** The State Government of Telangana and the user agency shall ensure that the Rehabilitation and Resettlement (R&R) of the Project affected families is undertaken strictly as per the approved R&R package in a time bound and transparent manner;

**Compliance:** The SCCL has taken up R&R to all the Project affected families as per the RFCTLARR Act, 2013 and amendment Rules, 2017 of Telangana Government and as per the approved R&R package by Dist., Collectors, KB Asifabad and Mancherial and as per Govt. rules.

**Condition No.(xx):** Any other condition that the concerned Regional Office of the Ministry may stipulate, from time to time, in the interest of conservation, protection and development of Forests & wild life.

**Compliance:** SCCL will abide by the conditions, if any, imposed by Regional Office (Southern Zone), Bangalore in the interest of Conservation, protection and development of Forests and wild life.

**Condition No.(xxi):** User agency shall submit an annual report on compliance to conditions stipulated in this approval to State Government and concerned Regional Office of this Ministry; and

**Compliance:** The user agency is submitting annual report on compliance of conditions.



Condition No.(xxii): The user agency and the State Government shall ensure compliance to provisions of All Rules, Regulations and Guidelines, for the time being in force, as applicable to the project.s

**Compliance: All conditions as applicable will be complied with.**

This is for favour of information with a request to kindly get this forwarded to the MoEF&CC, GOI, for favour of information.

Yours faithfully,

  
General Manager,  
The S.C.Co. Ltd,  
Bellampalli Area.

Copy to: The Regional Officer, Integrated Regional Officer, Hyd: for kind information please.

The Chief Conservator of Forests& Field Director Project Tiger, Kawal Tiger Reserve  
Mancherial: for kind information please.

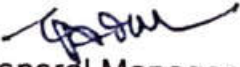
The District Forest Officer, Mancherial :for kind information please.

The District Forest Officer, K.B Asifabad :for kind information please.

The Forest Divisional Officer, Bellampalli: for kind information please.

The Forest Divisional Officer, Asifabad: for kind information please.

Yours faithfully,

  
General Manager,  
The S.C.Co. Ltd,  
Bellampalli Area.





THE SINGARENI COLLIERIES COMPANY LIMITED  
(A Govt., Company)  
BELLAMPALLI AREA.

Email [gmbpa@scclmines.com](mailto:gmbpa@scclmines.com)

Phone No: 08735 – 231100  
Fax No: 08735 – 231662

Ref.No:BPA/EST/F-5/179

Date: 09.05.2023.

To  
The Prl. Chief Conservator of Forests,  
Nodal Officer (FC),  
Aranya Bhavan,  
Saifabad, Hyderabad

Sub:- Diversion of 12.50 ha. for Goleti No.II Incline for mine entries in Rebbena RF  
Asifabad Division KB Asifabad District (Erstwhile Bellampalli Division, Adilabad  
District) – submission of Compliance Report as on 31.03.2023- Reg.

Ref: 1) MoEF Lr.No. 8-89/91-FC, dated. 23.02.1996.

-:oOo:-

It is to bring to your kind notice that MoEF GOI, vide reference 1<sup>st</sup> cited has issued final order for diversion of 12.50 Ha of RF land for mine entries for Goleti II Incline. Accordingly, conditions was compliance is submitted herewith for the stipulating in the reference cited, till 31.03.2023

**Condition No.(i):** *The legal Status of the forest land shall remain unchanged.*

**Compliance:** Yes, the legal status of RF land remained unchanged.

**Condition No.(ii):** *Compensatory Afforestation shall be raised over equivalent non-forest land at the cost of User Agency.*


**Compliance:** Equivalent non-forest land of 12.50 Ha. in Sy. No.122/1 in Rallapet (v) and Sy. No.39 of Gurajala (v), Bellampalli Forest Division was handed over by the SCCL to Forest Department. This land was notified U/s – 24 vide Dt. 16.06.1997

**Condition No.(iii):** *Any other condition that the State Government/Forest Department may impose.*

**Compliance:** Yes. SCCL will abide with the conditions if any imposed by State Government/Forest Department.


This is for favour of information with a request to kindly get this forwarded to the MoEF&CC, GOI, for favour of information.

Yours faithfully,

  
General Manager,  
The S.C. Co. Ltd.,  
Bellampalli Area.

Copy to: The Regional Officer, Integrated Regional Officer, Hyd: for kind information please.  
The Chief Conservator of Forests& Field Director Project Tiger, Kawal Tiger Reserve, Mancheril: for kind information please.  
The District Forest Officer, K.B.Asifabad: for kind information please.  
The Forest Divisional Officer, Asifabad: for kind information please.

Yours faithfully,

  
General Manager,  
The S.C. Co. Ltd.,  
Bellampalli Area.







THE SINGARENI COLLIERIES COMPANY LIMITED  
(A Govt., Company)  
BELLAMPALLI AREA.

Ref.No:BPA/EST/F-24/187

Date: 09.05.2023.

The Prl. Chief Conservator of Forests,  
Nodal Officer (FC),  
Aranya Bhavan,  
Saifabad, Hyderabad

Sub:- Submission of Compliance Report as on 31.03.2023 for FC permission for  
Diversion of 126.71 ha. of Forest Land in Chopidi RF for Khairaguda OCP for  
surface use – Reg.

Ref: 1) MoEF Lr.No. 8-28/94-FC, dated. 01.07.2011

-:oOo:-

It is to bring to your kind notice that MoEF GOI, vide reference 1<sup>st</sup> cited has issued  
final order for diversion of 126.71 Ha of RF land for Surface use for Khairaguda OCP.  
Accordingly, conditions was compliance is submitted herewith for the stipulating in the  
reference cited, till 31.03.2023

**Condition No.(i): The legal status of the forest land shall remain unchanged.**

**Compliance:** The status of forest Land remained unchanged

**Condition No.(ii): Compensatory Afforestation shall be raised and maintained by the  
State Forest Department on equivalent forest land from the funds realized from the  
user agency.**

**Compliance:** The SCCL has deposited Rs.127.00 lakhs through RTGS mode to the  
CAMPA Account No.3449010070179 of Union Bank of India, New Delhi on 24.05.2010  
towards Compensatory Afforestation Charges claimed by forest Dept.

**Condition No.(iii): The non-forest land transferred and mutated in the name of State  
Forest Department for raising compensatory afforestation shall be declared as  
Reserved Forest. The Nodal Officer, Forest (Conservation) Act, 1980, State  
Government of Andhra Pradesh shall report compliance within six months.**

**Compliance:** 126.71 Ha of NFL identified in Sy. Nos. 168, 327 & 376 of Jagatpalli (V),  
Peddamandadi (M), of Mahaboobnagar District forms part of 344.72 Ha handed over to  
Forest Department on 20.02.2007 and the said land had been mutated in favour of forest  
department on 23.02.2007. The notification details to be furnished by the District Forest  
Officer, Mahboobnagar.

**Condition No.(iv): Additional amount of the NPV of the diverted forest land, if any,  
becoming due after finalization of the same by the Hon'ble Supreme Court of India  
on receipt of the report from the Expert Committee, shall be charged by the State  
Government from the User Agency.**



**Compliance:** The SCCL has deposited an amount of Rs.1017.451 lakhs though RTGS mode on 24.05.2010 towards NPV and also agreed to deposit addl. Amount towards NPV which may become due as per the Hon'ble Supreme Court Order after receipt from Expert committee and submitted undertaking.

**Condition No.(v):** *Fencing, protection and regeneration of the safety zone area (7.5 meters strip all along the outer boundary of the mining lease area as recommended by the State Government) shall be done at the project cost. Besides this, afforestation on degraded forest land to be selected elsewhere measuring one and a half times the area under safety zone i.e., 7.5 mtrs. Shall also be done at the project cost.*

**Compliance:** The SCCL has deposited an amount of Rs12.260 lakhs towards fencing for protection of safety zone area through RTGS mode to the CAMPA Account on 24.05.2010. Plantation of 1 ½ times has taken up by SCCL in 57 Ha. of degraded forest land in consultation with Forest Dept. The safety zone is part of the Project area and part of mining lease for NPV was also paid.

**Condition No.(vi):** *Wherever possible and technically feasible, the User Agency shall undertake afforestation measures in the blanks within the lease area, as well as along the roads outside the lease area diverted under this approval, in consultation with the State Forest Department at the project cost.*

**Compliance:** Excavation of overburden and coal is in progress in diverted 126.71 Ha Forest land. Afforestation will be taken up after completion of mining operations, as per approved mining closure plan.

Afforestation is being taken up by the SCCL in vacant lands of SCCL, in the blanks within the lease area, in SCCL's township, avenue plantation along roads, in degraded forest land. Etc., at project cost as per approved EIA/EMP. Avenue plantations has been in an area of 427.23 Ha plantations have been raised upto March-2023 with cost Rs 83,80,988.00

The plantation details of Khariguda Opencast Expansion Project, Bellampalli area is enclosed as Annexure-I

**Condition No.(vii):** *The User Agency shall take up afforestation in the forest area surrounding mining lease in 100 mtrs. Radius from the lease boundary wherever density of growth is less than 0.4 and protect it till life of the Project in consultation with State Forest Department. As the nearby area is having good wildlife and good density of growth the User Agency shall take up habitation improvement programme as per Plan prepared and approved by the Chief Wildlife Warden and maintain the area till life of the Project. The cost for this habitat improvement plan shall be deposited with the concerned Forest Divisional Officer.*

**Compliance:** The SCCL agreed and ready to take up afforestation in the forest areas surrounding mining lease in 100 Meters radius from the lease boundary wherever density of growth is less than 0.4 and protect it till life of the project in consultation with State Forest at the Project Cost.



The same was informed to the DFO, Bellampalli vide Lr.No.BPA/EST/F-24/538, Dated: 23.12.2014 and Lr.No.BPA/EST/F-24/356, Dated :21.10.2015(copies enclosed) that SCCL is ready to take up plantation if forest Dept. finds any area surrounding mining lease in 100 Meters radius from the lease boundary having density of forest growth less than 0.4.

The SCCL deposited an amount of Rs. 639.92 lakhs (Rs.41.92 lakhs in A/c No. 6223222331 on 04.08.2012 & Rs.598.00 lakhs in A/c No. 62453423407 on 28.01.2016) in state forest Dept. accounts towards wildlife habitat improvement plan.

**Condition No.(viii):** *De-silting of the village tanks falling within 5 Kms. Radius from the lease boundary shall be taken up by the user agency at regular intervals.*

**Compliance:** No village tanks exists within 5 km radius from the lease boundary of the 126.71 Ha of forest land for taking up de-silting by SCCL.

**Condition No.(ix):** *Following activities shall be undertaken by the User Agency at the Project cost.*

***(a) Proper mitigative measures to minimize soil erosion and choking of streams shall be prepared and implemented.***

**Compliance:** The SCCL is taking up mitigative measure to minimize soil erosion and choking of streams as per the approved EMP/EC

The mitigative measures being taken up to minimize soil erosion and choking of streams is furnished as **Annexure-III**.

***(b) Planting of adequate drought hardy plant species and sowing of seeds to arrest soil erosion.***

**Compliance:** Native Drought resistant hardy plant species and sowing of seeds to arrest soil erosion being taken up by SCCL in consultation with Forest department.as per approved EMP.

Plantation details of the project, Bellampalli area is enclosed as **Annexure-I**

***(c) Construction of check dams, retention/ toe walls to arrest sliding down of the excavated material along the contour along all the decks of the overburden.***

**Compliance:** Check dams, retention / toe walls to arrest sliding down of the excavated material along the contour and along all the decks of the overburden is being implemented as per the approved EMP. The present status of Check Dams, Retention Toe Walls etc., is enclosed as **Annexure-III**.

***(d) The areas shall be reclaimed keeping in view the international practice of stabilizing the dumps by grading/ benching so that angles of repose (normally less than 28° at any given place) are maintained.***

**Compliance:** Reclamation measures such as dumping of removed overburden material in the form of benches/decks and their stabilization by vegetation is being taken up as per approved EMP. The ultimate angle of repose of the dump is less than 28 degrees.



(e) *The top soil management plan should be strictly adhered to.*

**Compliance:** The top soil management plan as in the approved EMP and it is being followed.

(f) *Any tree felling shall be done only when it is absolutely necessary and unavoidable, and that too under strict supervision of the State Forest Department.*

**Compliance:** Since the diverted forest land is for opencast mining, after clearing of tree growth by the Forest Department, the land was handed over.

**Condition No.(x):** *Demarcation of mining lease area will be done on the ground at project cost using four feet high reinforced cement concrete pillars with serial numbers, forward and back bearings and distance from pillar to pillar.*

**Compliance:** SCCL has constructed 38 Nos. four feet height reinforced cement concrete pillars with serial numbers. At present 23 pillars were existed and the remaining pillars were gone in Quarry area. The forward and back ward bearings and distance from pillar to pillar are furnished hereunder.

PART -I AN EXTENT 124.11 Ha.									
NO. PILLAR (STN. NO.)	LAT.	LONG.	F.B			B.B			DIST. TO NEXT PILLAR IN MTRS.
	dd.ddddd	dd.ddddd	D	M	S	D	M	S	
1	19.24314	79.28551							
2	19.24320	79.28608	6	29	8	186	29	8	60.22
3	19.24354	79.28720	17	58	53	197	58	53	123.82
4	19.24411	79.28797	37	58	55	217	58	55	102.30
5	19.24444	79.28833	43	47	17	223	47	17	52.39
6	19.24502	79.28876	54	54	41	234	54	41	79.06
7	19.24658	79.28907	79	42	9	259	42	9	175.65
8	19.24936	79.28993	73	31	40	253	31	40	320.21
9	19.24884	79.29350	351	20	59	171	20	59	379.02
10	19.24889	79.29405	6	32	59	186	32	59	58.04
11	19.24846	79.29701	351	22	26	171	22	26	314.94
12	19.24626	79.29811	295	22	3	115	22	3	269.01
13	19.24598	79.29821	289	7	8	109	7	8	32.92
14	19.24422	79.29864	283	10	4	103	10	4	200.41
15	19.24354	79.29866	271	50	59	91	50	59	75.02
16	19.24223	79.29895	281	45	35	101	45	35	148.39
17	19.24141	79.29900	273	45	11	93	45	11	90.05
18	19.24025	79.29915	276	53	41	96	53	41	129.54
19	19.24012	79.29918	284	39	52	104	39	52	14.48
20	19.23977	79.29924	278	35	20	98	35	20	39.20
21	19.23894	79.29923	269	36	52	89	36	52	91.65
22	19.23749	79.29943	277	32	45	97	32	45	162.61
23	19.23699	79.29950	277	54	5	97	54	5	55.09
24	19.23646	79.29953	272	50	56	92	50	56	58.58



25	19.23650	79.30010	364	22	6	184	22	6	60.16
26	19.23436	79.30013	270	54	6	90	54	6	236.77
27	19.23468	79.29930	518	6	22	338	6	22	93.86
28	19.23452	79.29808	535	25	24	355	25	24	216.19
29	19.23452	79.29800	539	39	13	359	39	13	8.09
30	19.23453	79.29687	539	39	12	359	39	12	118.93
31	19.23552	79.29642	473	24	11	293	24	11	118.73
32	19.23678	79.29598	108	24	21	288	24	21	146.78
33	19.23753	79.29573	108	8	1	288	8	1	87.02
34	19.23840	79.29542	108	30	1	288	30	1	101.82
35	19.23979	79.29493	108	31	16	288	31	16	162.54
36	19.2406	79.2916	166	17	50	346	17	50	356.37
37	19.241	79.2887	170	55	10	350	55	10	315.87
38	19.2428	79.2864	140	16	28	320	16	28	314.28

**PART – II AN EXTENT 2.60 Ha.**

S.No	LINE	BEARING			LATTITUDES			LONGITUDES			Dsit(m)
		D	M	S	D	M	S	D	M	S	
1	I				19	14	30.80	79	15	59.30	
2	I-J	87	32	54	19	14	30.81	79	15	59.60	09.21
3	J-K	76	48	32	19	14	31.28	79	15	01.76	63.39
4	K-L	99	48	42	19	14	30.89	79	15	04.10	69.51
5	L-M	82	51	30	19	14	31.07	79	15	05.63	44.81
6	M-N	83	16	14	19	14	31.53	79	15	09.80	122.55
7	N-O	182	45	50	19	14	26.19	79	15	09.52	164.38
8	O-P	293	46	40	19	14	29.70	79	15	01.17	266.54
9	P-Q	307	29	46	19	14	29.78	79	15	01.06	03.95
10	Q-I	301	47	36							59.54

**Condition No.(xi):** *The forest land shall not be used for any purpose other than that specified in the proposal.*

**Compliance:** The forest land is used for the purpose for which it was sanctioned.

**Condition No.(xii):** *The approval under the Forest (Conservation) Act, 1980 is subject to the clearance under the Environmental Protection Act, 1986.*

**Compliance:** SCCL had obtained clearance under Environment Protection Act, 1980 vide Ref. No. J-11015/28/2013-I A.II(M), dated 06.02.2015.

**Condition No.(xiii):** *The period of permission for lease under the Forest (Conservation) Act, 1980 shall be co-terminus with the existing mining lease or 20 years whichever is less, subject to possession of valid lease by user agency under the MM D&R Act, 1957.*

**Compliance:** The SCCL is having valid Mining lease granted for a period of 20 years, valid upto 31.12.2034 vide G.O.Ms No. 3, Dt. 12.1.2015.

**Condition No.(xiv):** *Mining/reclamation schedule shall be implemented by the user agency at their cost as per Environmental Management Plan/ phased programme.*

**Compliance:** The SCCL agree to implement the mining/reclamation schedule as per the approved Environment Management Plan (EMP) at the cost of the project. Reclamation is being taken up as per approved EMP.



**Condition No.(xv):** *The user agency shall also take up study on yearly basis on soil erosion/ soil flow from the over-burden areas with the help of GIS in consultation with the Forest Department.*

**Compliance:** SCCL agreed to take up study on yearly basis on soil erosion/soil flow from the over-burden areas with the help of GIS in consultation with Forest Department.

**Condition No.(xvi):** *The user agency shall take up the de-silting of the village tanks within five km area from the mine lease boundary so as to mitigate the impact of siltation of such tanks whenever required.*

**Compliance:** De-silting of the village tanks falling within 5 Kms radius from the lease boundary will be under taken by SCCL at the Project cost.

**Condition No.(xvii):** *Any other condition that the Chief Conservator of Forests (Central), Regional Office, Bangalore may impose from time to time in the interest of conservation, protection or development of forests.*


**Compliance:** Any other conditions imposed by Forest Department, the same will be complied with.

**Condition No.(xviii):** *All other conditions under different rules, regulations and guidelines including environmental clearance and forest rights of tribals and other forest dweller shall be complied with.*

**Compliance:** Yes, being complied


This is for favour of information with a request to kindly get this forwarded to the MoEF&CC, GOI, for favour of information.

Yours faithfully,

  
General Manager,  
The S.C. Co. Ltd.,  
Bellampalli Area.

Copy to: The Regional Officer, Integrated Regional Officer, Hyd: for kind information please.  
The Chief Conservator of Forests& Field Director Project Tiger, Kawal Tiger Reserve, Mancheri: for kind information please.  
The District Forest Officer, KB Asifabad.  
The Forest Divisional Officer, Asifabad.

Yours faithfully,

  
General Manager,  
The S.C. Co. Ltd.,  
Bellampalli Area.





THE SINGARENI COLLIERIES COMPANY LIMITED  
(A Govt., Company)  
BELLAMPALLI AREA.

Email [gmbpa@scclmines.com](mailto:gmbpa@scclmines.com)

Phone No: 08735 – 231100  
Fax No: 08735 – 231662

Ref.No:BPA/EST/F-14/184

Date:09.05.2023.

To  
The Prl. Chief Conservator of Forests,  
Nodal Officer (FC),  
Aranya Bhavan, Saifabad,  
Telangana State, Hyderabad.

Sub:- Diversion of 140.30 ha. for Khairaguda Opencast Project (Surface use) -  
submission of Compliance Report as on 31.03.2023 – Reg.

Ref:1) MoEF Lr.No. 8-102/2000-FC, dated. 10.09.2003.

-:oOo:-

It is to bring to your kind notice that MoEF GOI, vide reference 1<sup>st</sup> cited has issued final order for diversion of 140.30 Ha of RF land for surface use for Khairiguda OCP. Accordingly, conditions was compliance is submitted herewith for the stipulating in the reference cited, till 31.03.2023

**Condition No.(1):** *Legal Status of the forests shall remain unchanged.*

**Compliance:** Yes. The status of RF land remained unchanged

**Condition No.(2):** *Compensatory Afforestation shall be raised and maintained over equivalent non-forest land at the Project cost by the State Forest Department.*

**Compliance:** Equivalent extent of non-forest land was handed over by the SCCL to the Forest Department in Dhanwada & Kistapur (vgs) Dhanwada (M), Mahaboobnagar District. The SCCL has paid an amount of Rs.53,80,000/- to the DFO, Mahaboobnagar vide cheque No.076559 dated 08.06.2002 towards Compensatory Afforestation.

**Condition No.(3):** *The non-forest land shall be notified as Reserved Forest under Indian Forest Act, 1927 by the State Government immediately.*

**Compliance:** This action to be taken up by the Forest Department.

**Condition No.(4):** *The mining lease area shall be demarcated on ground using four feet high RCC pillars, each written with the serial number, forward and backward bearings and distance from pillar to pillar.*

**Compliance:** The diverted forest area of 140.30 Ha. has been demarcated on the ground. 36 Boundary pillars were constructed along the periphery of the area. The details of forward & backward bearings and distance from pillar to pillar are furnished hereunder.



KHA OCP EXTENT 140.30 Ha. ( PART - I EXTENT 133.55 Ha.)									
NO. PILLAR (STN. NO.)	LAT.	LONG.	F.B			B.B			DIST. TO NEXT PILLAR IN MTRS.
	dd.ddddd	dd.ddddd	D	M	S	D	M	S	
1	19.24295	79.28205							
2	19.24291	79.28325	358	9	32	178	9	32	125.58
3	19.24320	79.28610	6	8	58	186	8	58	301.29
4	19.24235	79.28698	314	21	2	134	21	2	131.87
5	19.24129	79.28845	323	9	3	123	9	3	193.71
6	19.24091	79.29140	352	21	53	172	21	53	312.93
7	19.24018	79.29467	346	46	37	166	46	37	352.41
8	19.23301	79.29737	289	49	56	109	49	56	842.90
9	19.23206	79.29491	202	5	13	102	5	13	279.30
10	19.23442	79.28838	159	14	30	339	14	30	733.66
11	19.23343	79.28676	212	45	2	42	45	2	202.40
12	19.23539	79.28175	157	47	60	337	47	60	569.67
13	19.23688	79.28159	95	50	1	275	50	1	166.16
14	19.23717	79.28077	159	46	42	339	46	42	91.05
15	19.23775	79.28069	98	1	45	278	1	45	64.78
16	19.23892	79.28041	102	49	30	282	49	30	132.59
17	19.23963	79.28209	24	11	40	204	11	40	193.42
18	19.24044	79.28280	50	24	5	230	24	5	116.68
19	19.24056	79.28275	112	51	7	292	51	7	14.61
20	19.24137	79.28261	99	19	11	279	19	11	89.73
21	19.24160	79.28254	106	47	1	286	47	1	26.55
22	19.24269	79.28179	483	5	37	303	5	37	144.89

KHA OCP EXTENT 140.30 Ha. ( PART - II EXTENT 6.76 Ha.)									
NO. PILLAR (STN. NO.)	LAT.	LONG.	F.B			B.B			DIST. TO NEXT PILLAR IN MTRS.
	dd.ddddd	dd.ddddd	D	M	S	D	M	S	
1	19.24174	79.26592							
2	19.24203	79.26827	7	27	37	187	27	37	248.98
3	19.24193	79.26993	356	21	42	176	21	42	175.14
4	19.24185	79.27033	348	11	38	168	11	38	42.81
5	19.24141	79.27122	332	51	13	152	51	13	104.51
6	19.24120	79.27153	323	45	44	143	45	44	40.93
7	19.24100	79.27164	298	32	40	118	32	40	24.37
8	19.24023	79.27182	282	23	37	102	23	37	87.55
9	19.23970	79.27199	287	48	21	107	48	21	61.13
10	19.23977	79.27172	165	24	4	345	24	4	29.43
11	19.24004	79.27120	151	48	39	331	48	39	62.46



12	19.24056	79.26927	164	12	20	344	12	20	211.04
13	19.24172	79.26673	154	18	41	334	18	41	296.46
14	19.24167	79.26592	184	2	54	4	2	54	84.67

**Condition No.(5):** *Fencing, protection and regeneration of the safety zone area will be done at the project cost. Besides this, afforestation on degraded forest land, to be selected elsewhere, measuring about one and a half times the area under safety zone, will be done at the project cost.*

**Compliance:** The SCCL has deposited Rs. 10.557 lakhs with the DFO, BPA vide cheque No. 561122, dated 07.06.2005 towards Safety zone charges. The safety zone is the part of mining Lease and NPV was paid for total area inclusive of safety zone.

**Condition No.(6):** *Tree felling shall be done only when it becomes indispensable, under the supervision of the State Forest Department.*

**Compliance:** The area diverted is for opencast mining. Hence Forest Department cleared the trees and the area was handed over to the SCCL.

**Condition No.(7):** *No damage to the flora and fauna of the area shall be caused.*

**Compliance:** Forest land diverted for opencast mining. As such, damage to the flora is unavoidable within the diverted area, while no damage to fauna is anticipated as fauna will move to the large tracts of adjacent forest areas.

**Condition No.(8):** *No construction shall be allowed on the forest land.*

**Compliance:** No constructions were made except the one that are indicated in the proposal.

**Condition No.(9):** *The forest land shall not be used for any purpose other than that specified in the proposal.*

**Compliance:** The forest land is being used for the purpose for which it was sanctioned.

**Condition No.(10):** *The approval under the Forest (Conservation) Act, 1980 is subject to clearance under the Environment (Protection) Act, 1986 if required.*

**Compliance:** Environment clearance was obtained vide MoEF Lr. No. J-11015/28/2013-IA.II (M), dt: 06th February, 2015.

**Condition No.(11):** *The Reclamation Plan and the Rehabilitation Plan shall be implemented in spirit, which shall be monitored regularly by the State Forest Department.*

**Compliance:** Mining is going on in the sanctioned Forest land. As per approved Mining Plan. Reclamation is being carried out as per the approved environment management plan.



**Condition No.(12):** *It shall be ensured that no labour camps are set up inside the forest area.*

**Compliance:** No labour camps were set up inside the forest area.

**Condition No.(13):** *The labourers shall be provided coal free of cost by the User Agency.*


**Compliance:** LPG is being supplied to the workers of SCCL at free of cost.

**Condition No.(14):** *Any other condition that the State Government and/or the CCF (Central), Regional Office, Bangalore, may like to impose from time to time for protection and improvement of flora and fauna in the forest area.*

**Compliance:** The conditions imposed, if any, by the Forest Department will be complied with.

This is for favour of information with a request to kindly get this forwarded to the MoEF&CC, GOI, for favour of information.

Yours faithfully,

  
General Manager,  
The S.C. Co. Ltd.,  
Bellampalli Area.


Copy to: The Regional Officer, Integrated Regional Officer, Hyd: for kind information please.

The Chief Conservator of Forests& Field Director Project Tiger, Kawal Tiger Reserve, Mancherial: for kind information please.

The District Forest Officer, KB Asifabad: for kind information please.

The Forest Divisional Officer, Asifabad: for kind information please.

Yours faithfully,

  
General Manager,  
The S.C. Co. Ltd.,  
Bellampalli Area.





THE SINGARENI COLLIERIES COMPANY LIMITED  
(A Govt., Company)  
BELLAMPALLI AREA.

Email [gmbpa@scclmines.com](mailto:gmbpa@scclmines.com)

Phone No: 08735 – 231100  
Fax No: 08735 – 231662

Ref.No:BPA/EST/F-13/186

Date: 09.05.2023.

To  
The Prl. Chief Conservator of Forests,  
Nodal Officer (FC),  
Aranya Bhavan, Saifabad,  
Telangana State, Hyderabad.

Sub:- Diversion of 28.62 ha. for BPA OC-II Block-C Bellampalli Area for surface use – submission of Compliance Report as on 31.03.2023- Reg.

Ref: 1) MoEF Lr.No. F (C)/16.1/74/AP/MIN, dated. 06.07.2006.

-:oOo:-

It is to bring to your kind notice that MoEF GOI, vide reference 1<sup>st</sup> cited has issued final order for diversion of 28.62 Ha of RF land for surface use for BPA OC-II Block-C. Accordingly, conditions was compliance is submitted herewith for the stipulating in the reference cited, till 31.03.2023

**Condition No.(1):** *Legal status of the forest area shall remain unchanged.*

**Compliance:** Yes. The status of RF land remained unchanged

**Condition No.(2):** *Compensatory Afforestation will be raised and maintained over equivalent non-forest land at the cost of the User Agency.*

**Compliance:** The SCCL has deposited Rs.19,05,700/- vide cheque No. 455838 dated 31.05.2006 with the DFO, Mahaboobnagar towards C.A. The details about raising off CA etc is to be furnished by the DFO Mehboobnagar.

**Condition No.(3):** *The State Government shall deposit all the funds received from the User Agency with Adhoc Body of Compensatory Afforestation Fund Management and Planning Authority (CAMPA) in Account No.CA 1578 of Corporation Bank (A Government of India Enterprises), Block-11, Ground Floor, CGO Complex, Phase-I, Lodhi Road, New Delhi—110 003 as per the instructions communicated vide letter No. 502/2006-FC dated 20.05.2006.*

**Compliance:** The Divisional Forest Officer, Mahaboobnagaris to provide this information.

**Condition No.(4):** *The non-forest land identified for raising Compensatory Afforestation shall be notified by the State Government as RF under Section-4 of P.F. under Section 29 of the Indian Forest Act, 1927 or under the relevant Section(s) of the Local Forest*

Act, as the case may be, within a period of six months. The Nodal Officer (FC) shall report compliance.

**Compliance:** 28.62 Ha. of non-forest land identified in Sy. No. 568(P) of Kistaram (V), Dhanwad(M), Mahaboobnagar Forest Division, was handed over and mutated in favour of Forest Department. The DFO Mahaboobnagar is to provide this information.

**Condition No.(5):** The User Agency shall demarcate the area by erecting 4ft. high RCC pillars at the project cost indicating forward and backward bearings and distance between adjacent pillars on them.

**Compliance:** The SCCL demarcated the area on the ground and constructed 17 RCC pillars around the area. The details of forward and backward bearings and the distance between adjacent pillars are given below.

BPA OC-II BLOCK-C EXTENT 28.62 Ha.									
NO. PILLAR (STN. NO.)	LAT.	LONG.	F.B			B.B			DIST. TO NEXT PILLAR IN MTRS.
	dd.ddddd	dd.ddddd	D	M	S	D	M	S	
1	19.20754	79.36798							
2	19.21020	79.36662	115	58	19	295	58	19	326.60
3	19.21312	79.36513	116	5	16	296	5	16	358.89
4	19.21300	79.36487	205	36	1	25	36	1	30.64
5	19.21349	79.36427	139	14	23	319	14	23	83.36
6	19.21371	79.36361	160	48	35	340	48	35	72.89
7	19.21383	79.36279	171	28	41	351	28	41	86.94
8	19.21257	79.36393	310	47	1	130	47	1	183.56
9	19.20972	79.36275	248	40	54	68	40	54	339.04
10	19.20924	79.36305	301	2	0	131	2	0	60.78
11	19.20897	79.36299	259	6	8	79	6	8	30.59
12	19.20576	79.36453	294	30	37	114	30	37	390.28
13	19.20590	79.36545	9	16	12	189	16	12	98.39
14	19.20586	79.36614	356	27	40	176	27	40	72.61
15	19.20567	79.36715	348	58	54	168	58	54	108.36
16	19.20591	79.36703	117	3	25	297	3	25	29.30
17	19.20659	79.36750	57	14	35	237	14	35	90.58

**Condition No.(6):** Felling of trees shall be done only when necessary and that too under strict supervision of and with the prior permission of the State Forest Department.

**Compliance:** Since the diverted forest land is for OC mining, felling of trees was completed and Forest Department handed over the area to SCCL..

**Condition No.(7):** No labour camps shall be set up in the forest area nor any habitation shall be allowed to come up in the area.

**Compliance:** No labour camps were set up in the sanctioned forest land.



**Condition No.(8):** *The forest land shall not be used for any purpose other than that specified in the proposal.*

**Compliance:** Forest land is used only for the purpose indicated in the proposal.

**Condition No.(9):** *The forest land thus diverted shall be non-transferable. Whenever and whatever extent of forest land is not required by the User Agency, it shall be surrendered to the State Forest Department after proper rehabilitation under intimation to this Ministry.*

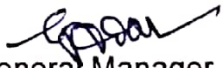
**Compliance:** The SCCL agree with this condition and RF area will be handed over back to Forest Department after completion of mining as per approved mine closure plan.

**Condition No.(10):** *Any other condition that the CCF (Central), Regional Office, Bangalore, may impose from time to time for protection and improvement of flora and fauna in the forest area, shall also be applicable.*

**Compliance:** SCCL will comply with the conditions imposed if any by Forest Department.

This is for favour of information with a request to kindly get this forwarded to the MoEF&CC, GOI, for favour of information.

Yours faithfully,

  
General Manager,  
The S.C. Co. Ltd.,  
Bellampalli Area.

Copy to: The Regional Officer, Integrated Regional Officer, Hyd: for kind information please.

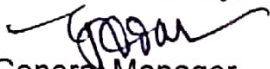
The Chief Conservator of Forests & Field Director Project Tiger, Kawal Tiger Reserve, Mancheri: for kind information please.

The District Forest Officer, Mancheri & KB Asifabad :for kind information please.

The District Forest Officer, Mehboobnagar with a request to provide details on raising of CA and notification of land.

The Forest Divisional Officer, Bellampalli & Asifabad: for kind information please.

Yours faithfully,

  
General Manager,  
The S.C. Co. Ltd.,  
Bellampalli Area.



THE SINGARENI COLLIERIES COMPANY LIMITED  
(A Govt., Company)  
BELLAMPALLI AREA.

Email [gmbpa@scclmines.com](mailto:gmbpa@scclmines.com)

Phone No: 08735 – 231100  
Fax No: 08735 – 231662

Ref.No:BPA/EST/F-8/181

Date: 09.05.2023.

To

The Prl. Chief Conservator of Forests,  
Nodal Officer (FC),  
Aranya Bhavan, Saifabad,  
Telangana State, Hyderabad.

Sub:- Diversion of 29.85 ha. for Khairaguda Underground Project for approach road and Transmission lines - submission of Compliance Report as on 31.03.2023 – Reg.

Ref:1) MoEF Lr. No. 8-28/94-FC, dated. 28.09.2000.

-:oOo:-

It is to bring to your kind notice that MoEF GOI, vide reference 1<sup>st</sup> cited has issued final order for diversion of 29.85 Ha of RF land for Khairaguda Underground Project for approach road and Transmission lines. Accordingly, conditions was compliance is submitted herewith for the stipulating in the reference cited, till 31.03.2023

**Condition No.(1):** *The Legal status of forest land shall remain unchanged.*

**Compliance:** Yes. The status of RF land remained unchanged

**Condition No.(2):** *The forest area being diverted shall be demarcated on ground by RCC pillars for the cost of user agency.*

**Compliance:** The diverted area has been demarcated on ground and 63 Boundary pillars have been constructed along the boundary of diverted forest land. The details of forward & backward with bearings together with distance of next pillar is furnished below.

KHA OCP APPROACH ROAD EXTENT 29.85 Ha. ( PART - I )									
NO. PILLAR (STN. NO.)	LAT.	LONG.	F.B			B.B			DIST. TO NEXT PILLAR IN MTRS.
	dd.ddddd	dd.ddddd	D	M	S	D	M	S	
1	19.23657	79.29991							
2	19.23671	79.30189	4	13	56	184	13	56	208.00
3	19.23633	79.30193	276	18	49	96	18	49	42.16
4	19.23724	79.30421	22	56	42	202	56	42	260.22
5	19.23882	79.30396	98	52	48	278	52	48	176.92
6	19.24453	79.30349	94	31	40	274	31	40	633.02
7	19.24610	79.30492	49	26	9	229	26	9	229.61
8	19.24582	79.30503	290	53	20	110	53	20	33.11
9	19.24444	79.30378	229	31	23	49	31	23	201.59



10	19.23885	79.30423	274	28	17	94	28	17	619.72
11	19.23692	79.30454	278	52	48	98	52	48	215.71
12	19.23682	79.30428	203	6	21	23	6	21	29.69
13	19.23675	79.30429	278	52	46	98	52	46	7.74
14	19.23631	79.30321	203	6	21	23	6	21	123.37
15	19.23435	79.3034	276	6	21	96	6	21	217.95
16	19.23403	79.3002	186	5	1	6	5	1	342.40

KHA OCP APPROACH ROAD EXTENT 29.85 Ha. ( PART - II )									
NO. PILLAR (STN. NO.)	LAT.	LONG.	F.B			B.B			DIST. TO NEXT PILLAR IN MTRS
	dd.ddddd	dd.ddddd	D	M	S	D	M	S	
1	19.24974	79.31183							
2	19.24905	79.31208	289	16	25	109	16	25	79.92
3	19.24907	79.31377	0	32	4	180	32	4	177.58
4	19.24793	79.31535	322	57	50	142	57	50	207.51
5	19.24783	79.31662	355	23	24	175	23	24	133.78
6	19.24610	79.31818	310	46	36	130	46	36	252.40
7	19.24388	79.32722	345	36	49	165	36	49	981.06
8	19.24177	79.32965	317	37	31	137	37	31	346.31
9	19.24145	79.33013	324	58	40	144	58	40	60.70
10	19.23963	79.33218	316	57	39	136	57	39	295.16
11	19.23776	79.33384	310	18	19	130	18	19	270.03
12	19.23637	79.33632	329	25	30	149	25	30	303.22
13	19.23535	79.33765	321	27	44	141	27	44	179.25
14	19.23330	79.33974	314	13	25	134	13	25	316.03
15	19.23209	79.34171	326	59	51	146	59	51	246.26
16	19.23197	79.34348	356	17	38	176	17	38	186.37
17	19.23193	79.34489	358	17	34	178	17	34	148.69
18	19.23219	79.34495	78	16	9.06	258	16	9.06	29.16
19	19.23223	79.34360	178	26	0.86	358	26	0.86	141.25
20	19.23236	79.34178	175	34	43.6	355	34	43.6	192.22
21	19.23351	79.33992	147	8	21.8	327	8	21.8	232.70
22	19.23570	79.33765	494	44	51.9	314	44	51.9	339.97
23	19.23659	79.33648	141	16	58.7	321	16	58.7	157.62
24	19.23797	79.33402	509	30	19	329	30	19	300.03
25	19.23981	79.33238	490	21	56	310	21	56	267.03
26	19.24166	79.33030	496	57	39.3	316	57	39.3	299.06
27	19.24197	79.32983	505	33	12.5	325	33	12.5	60.30
28	19.24299	79.32875	498	0	53.4	318	0	53.4	219.90
29	19.24412	79.32735	499	45	36.3	319	45	36.3	192.52
30	19.24634	79.31833	525	36	41.7	345	36	41.7	978.71
31	19.24809	79.31676	490	36	48.4	310	36	48.4	255.35
32	19.24819	79.31545	175	23	49.3	355	23	49.3	137.46



33	19.24933	79.31387	142	57	50.4	322	57	50.4	208.89
34	19.24932	79.31228	180	44	37.6	0	44	37.6	166.95
35	19.24994	79.31205	109	25	34.4	289	25	34.4	73.46

KHA OCP APPROACH ROAD EXTENT 29.85 Ha. ( PART - III )									
NO. PILLAR (STN. NO.)	LAT.	LONG.	F.B			B.B			DIST. TO NEXT PILLAR IN MTRS.
	dd.ddddd	dd.ddddd	D	M	S	D	M	S	
1	19.23168	79.35186							
2	19.23121	79.36534	358	0	18	178	0	18	1417.12
3	19.23124	79.36557	7	47	38	187	47	38	24.34
4	19.23123	79.36558	351	14	17	171	14	17	1.28
5	19.23147	79.36565	74	30	47	254	30	47	27.54
6	19.23147	79.36543	181	55	50	1	55	50	23.63
7	19.23145	79.36259	180	24	30	0	24	30	298.58
8	19.23156	79.36019	177	23	13	357	23	13	252.15
9	19.23172	79.35674	177	23	13	357	23	13	362.59
10	19.23174	79.35604	177	53	11	357	53	11	73.61
11	19.23182	79.35442	177	10	15	357	10	15	170.13
12	19.23194	79.35177	177	22	29	357	22	29	279.20

Note: Total 63 pillars are existed.

**Condition No.(3):** Compensatory afforestation will be raised over equivalent non-forest land in Tandur, Kistampet and Venkatapalli villagers of Tandur Mandal at the cost of user agency within a period of 3 years failing which this permission will be withdrawn. This land will be declared as protected/Reserved Forest under Indian Forest Act, 1927.

**Compliance:** The SCCL has handed over C.A. land in Kistampet and Venkatapalli villages of Tandur Mandal to Forest Department, Bellampalli Division on 16.02.1999 and SCCL deposited Rs.11.84 lakhs with DFO, Bellampalli on 30.03.1999 towards CA.

**Condition No.(4):** Both sides of the road will be planted and protected by user agency.

**Compliance:** The SCCL has planted 12 Ha of Avenue Plantation on both sides of the road and protected (with cost Rs15,07,063). Plantation is coming up well.

**Condition No.(5):** The user agency will ensure that no structure comes up along the proposal road and this road will be protected as private road.

**Compliance:** Precautions have been taken and no structures have come up along the road.

**Condition No.(6):** Trees will be felled as and when required and to the barest minimum.

**Compliance:** Precautions already taken to fell the trees to the barest minimum and land was utilized for the purpose for which permission was obtained.

**Condition No.(7):** Check posts will be created at both ends of the road equipped with proper communication facilities along with adequate staff at the cost of the user agency.



**Compliance:** Check posts on both ends were provided with proper communication by the SCCL.

**Condition No.(8):** *It shall be ensured that no damage and encroachment takes place on adjoining forest area.*

**Compliance:** Precaution was taken that no damage and encroachment takes places on adjoining area. As such no encroachment.

**Condition No.(9):** *The forest area will not be used for any purposes other than specified in the proposal.*

**Compliance:** The forest area is not used for any purpose other than specified in the proposal

**Condition No.(10):** *Any other conditions may be imposed by State Government or Chief Conservator of Forests (Central), Regional Office, Lucknow from time to time in the interest of Conservation and Development of Flora and Fauna in that area.*


**Compliance:** SCCL will abide with the conditions imposed if any by Forest Department.

**Condition No.(11):** *In case of unsatisfactory fulfillment or non-fulfillment of any of the stipulated conditions, the Central Government may revoke this permission.*

**Compliance:** All the conditions are being fulfilled and being implemented.


This is for favour of information with a request to kindly get this forwarded to the MoEF&CC, GOI, for favour of information.

Yours faithfully,

  
General Manager,  
The S.C. Co. Ltd.,  
Bellampalli Area.

Copy to: The Regional Officer, Integrated Regional Officer, Hyd: for kind information please.  
The Chief Conservator of Forests& Field Director Project Tiger, Kawal Tiger Reserve, Mancherial: for kind information please.  
The District Forest Officer, KB Asifabad: for kind information please.  
The Forest Divisional Officer, Asifabad: for kind information please.

Yours faithfully,

  
General Manager,  
The S.C. Co. Ltd.,  
Bellampalli Area.



THE SINGARENI COLLIERIES COMPANY LIMITED  
(A Govt., Company)  
BELLAMPALLI AREA.

Ref.No:BPA/EST/F-11/182

Date: 09.05.2023.

To  
The Prl. Chief Conservator of Forests,  
Nodal Officer(FC),  
Aranya Bhavan, Saifabad,  
Telangana State, Hyderabad.

Sub:- Diversion of 32.70 ha. for Bellampalli Opencast Project – II (BPA OC-II – Block B) for surface use submission of Compliance Report as on 31.03.2023 - Reg.

Ref:1) MoEF Lr.No. 8-11/96-FC, dated. 26.12.1997.

-:oOo:-

It is to bring to your kind notice that MoEF GOI, vide reference 1<sup>st</sup> cited has issued final order for diversion of 32.70 Ha of RF land for surface use for Bellampalli Opencast Project – II. Accordingly, conditions was compliance is submitted herewith for the stipulating in the reference cited, till 31.03.2023

**Condition No.(1):** *Legal Status of the forest land shall remain unchanged.*

**Compliance:** Yes. The status of RF land remained unchanged.

**Condition No.(2):** *The C.A. shall be raised over equivalent non-forest land at Project cost. The non-forest land identified for C.A. will be notified as Protected/Reserved Forest under the Indian Forest Act, 1927.*

**Compliance:** 32.70 Ha. of Non-forest land in Sy. No.928 PP at Achalapur (v) of Tandur Mandal was handed over by the SCCL to Forest Department for C.A. on 05.12.1997. SCCL paid Rs.9,65,500/- towards C.A. on 08.12.1997. The Forest Department has also raised plantation in this area. The FDO, Bellampalli has submitted proposal for notification and pending

**Condition No.(3):** *The forest area will be broken up as per the requirement on yearly basis. Forest land will not be cleared at one stroke and will be spread over a period of 5 to 7 years.*

**Compliance:** The diverted Forest Land has been handed over in 3 phases as detailed below.

Extent of land (Ha.)	Date of handing over to SCCL.
18.12.	30.06.1998
10.58	28.10.1999
<u>4.00</u>	13.03.2001
Total <u>32.70</u>	

The mining has been carried out as per approved mining plan& mining is closed.



**Condition No.(4):** The area to be diverted shall be demarcated on ground by RCC pillars at the cost of User Agency.

**Compliance:** The SCCL demarcated the area on the ground and construction 19 RCC pillars around the diverted area. The details of forward and backward bearing and the distance to the next pillar is furnished hereunder.

BPA OC-II / BLOCK-B EXTENT 32.70 Ha.									
NO. PILLAR (STN. NO.)	LAT.	LONG.	F.B			B.B			DIST. TO NEXT PILLAR IN MTRS.
	dd.ddddd	dd.ddddd	D	M	S	D	M	S	
1	19.21647	79.34916							
2	19.21590	79.34850	222	1	54	42	1	54	93.22
3	19.21514	79.34839	261	46	53	81	46	53	85.23
4	19.21479	79.34853	291	16	54	111	16	54	41.21
5	19.21367	79.34900	291	51	5	111	51	5	133.69
6	19.21110	79.35351	329	10	40	149	10	40	553.24
7	19.21117	79.35380	15	31	53	195	31	53	31.35
8	19.21080	79.35429	321	1	54	141	1	54	65.66
9	19.21198	79.35511	56	31	36	236	31	36	157.08
10	19.21207	79.35613	5	26	6	185	26	6	106.94
11	19.21221	79.35984	2	22	34	182	22	34	390.87
12	19.21117	79.36201	333	23	13	153	23	13	254.99
13	19.20965	79.36273	294	6	26	114	6	26	184.74
14	19.21257	79.36393	68	41	20	248	41	20	346.90
15	19.21383	79.36279	130	47	1	310	47	1	183.56
16	19.21300	79.36053	201	8	3	21	8	3	255.16
17	19.21288	79.35840	183	34	35	3	34	35	224.44
18	19.21263	79.35686	189	42	55	9	42	55	163.34
19	19.21255	79.35607	186	7	33	6	7	33	83.85

Note: out of 19 pillars, 7 Nos. of pillars were existed and 12 Nos. of pillars disturbed due to mining operations.

**Condition No.(5):** Free fuel wood/ alternate energy sources will be provided to labourers working at Project site.

**Compliance:** All the company's workers are being supplied with L.P Gas at free of cost.

**Condition No.(6):** Encroachment by labourers shall be checked.

**Compliance:** No encroachments by labour is allowed in the area. Total area is quarry area and having good quantity of water therein.

**Condition No.(7):** *The forest land shall not be used for any purpose other than that specified in the proposal.*

**Compliance:** The forest area is being used for the purpose for which it is sanctioned and will not be used for other purpose.

**Condition No.(8):** *Reclamation will be done over mined area at the cost of User Agency.*


**Compliance:** The mining has been completed during 2020 and quarry area is retained with water the OB area of this mine was rehabilitated.

**Condition No.(9):** *Any other condition that the State Government may impose from time to time.*

**Compliance:** Yes. SCCL will abide with the conditions if any imposed by state Government.

This is for favour of information with a request to kindly get this forwarded to the MoEF&CC, GOI, for favour of information.

Yours faithfully,

  
General Manager,  
The S.C. Co. Ltd.,  
Bellampalli Area.


Copy to: The Regional Officer, Integrated Regional Officer, Hyd: for kind information please.

The Chief Conservator of Forests, Field Director Project Tiger, Kawal Tiger Reserve, Mancheri: for kind information please.

The District Forest Officer, Mancheri :for kind information please.

The Forest Divisional Officer, Bellampalli: for kind information please.

Yours faithfully,

  
General Manager,  
The S.C. Co. Ltd.,  
Bellampalli Area.





THE SINGARENI COLLIERIES COMPANY LIMITED  
(A Govt., Company)  
BELLAMPALLI AREA.

Email [gmbpa@scclmines.com](mailto:gmbpa@scclmines.com)

Phone No: 08735 – 231100  
Fax No: 08735 – 231662

Ref.No:BPA/EST/F-3/1777

Date: 09.05.2023.

To  
The Prl. Chief Conservator of Forests,  
Nodal Officer (FC),  
Aranya Bhavan, Saifabad,  
Telangana State, Hyderabad

Sub:- Diversion of 33.45 ha. for BPA OC – II Block - A in Bellampalli Forest  
Division for surface use – submission of Compliance report as on  
31.03.2023 - Reg.

Ref:1) MoEF Lr.No. 8-380/84-FC, dated. 31.05.1989.

-:oOo:-

It is to bring to your kind notice that MoEF GOI, vide reference 1<sup>st</sup> cited has issued final order for diversion of 33.45 Ha of RF land for surface use for BPA OC – II Block - A. Accordingly, conditions compliance is submitted herewith for the stipulating in the reference cited, till 31.03.2023

**Condition No.(1):** *The Legal status of forest land shall remain unchanged.*

**Compliance:** Yes, The status of RF land remained unchanged.

**Condition No.(2):** *Compensatory plantation to be raised over equivalent non-forest land at the cost of the project. The non-forest land identified for this purpose should be handed over to the Forest Department and notified as protected forests before the release of forest land being diverted by these orders.*

**Compliance:** a) 35 Ha. of non-forest land in Sy. No.22 of Akenepalli (V) was handed over by the SCCL to the Forest Department 26.06.1989 for C.A. This land was notified U/s-24 vide Dt. 03.10.1989.

b) Rs.8,81,400/- deposited vide DD No. TL/1-327931 dated 29.08.1989 towards C.A. with DFO, Bellampalli. The Forest Department has carried out plantation in this area.

**Condition No.(3):** *Mined over area to be reclaimed/restored after Mining/ quarrying is over.*

**Compliance:** Mining was completed. Rehabilitation of OB dump was also completed in back filled area in 18.70 Ha.

**Condition No.(4):** *In order that the construction labour and staff while working on the Project in the forest area may not cause destruction to the forest area for meeting their fuel wood needs, the user agency will establish fuel wood depots, and will provide the fuel wood to them free of cost or its cost deducted from their salary and wages.*

**Compliance:** LPG is being supplied to all the workers at free of cost.

**Condition No.(5):** *No explosives should be allowed to be stored in the forest area.*


**Compliance:** No explosives are being stored in the forest area.

**Condition No.(6):** *The conditions/safe guards proposed by the D.O.E. while clearing the project to be followed rightly.*

**Compliance:** All the conditions proposed for safe guarding is being followed.

This is for favour of information with a request to kindly get this forwarded to the MoEF&CC, GOI, for favour of information.

Yours faithfully,

  
General Manager,  
The S.C. Co. Ltd.,  
Bellampalli Area.


Copy to: The Regional Officer, Integrated Regional Officer, Hyd: for kind information please

The Chief Conservator of Forests, Field Director Project Tiger, Kawal Tiger Reserve, Mancherial: for kind information please.

The District Forest Officer, Mancherial : for kind information please.

The Forest Divisional Officer, Bellampalli: for kind information please.

Yours faithfully,

  
General Manager,  
The S.C. Co. Ltd.,  
Bellampalli Area.





THE SINGARENI COLLIERIES COMPANY LIMITED  
(A Govt., Company)  
BELLAMPALLI AREA.

Email [gmbpa@scclmines.com](mailto:gmbpa@scclmines.com)

Phone No: 08735 – 231100  
Fax No: 08735 – 231662

Ref.No:BPA/EST/F-16/185

Date: 09.05.2023.

To  
The Prl. Chief Conservator of Forests,  
Nodal Officer (FC),  
Aranya Bhavan, Saifabad  
Telangana State, Hyderabad.

Sub:- Diversion of 4.56 ha. for Goleti 1A incline in Tandur RF, for mine entries surface use, Rebbena Range of Bellampalli Division-submission of Compliance Report as on 31.03.2023 – Reg.

Ref:1) MoEF Lr.No. F (C)A/11.2/105/AP/MIN, dated. 10.06.2004.

-:oOo:-

It is to bring to your kind notice that MoEF GOI, vide reference 1<sup>st</sup> cited has issued final order for diversion of 4.56 Ha of RF land for mine entries for Goleti 1A Incline. Accordingly, conditions was compliance is submitted herewith for the stipulating in the reference cited, till 31.03.2023

**Condition No.(i):** *The legal status of the forest land shall remain unchanged.*

**Compliance:** Yes. The status of RF land remained unchanged

**Condition No.(ii):** *The Compensatory Afforestation shall be raised over an extent of 4.56 Ha. of identified non-forest land at Venkaipally, Kistampet and Tandur adjacent villages in a single patch in Bellampalli Range in Bellampalli Division. The State Government shall obtain prior permission of Central Government for change of location and schedule of C.A., if any.*

**Compliance:** The SCCL has paid Rs.5,16,400-00 towards C.A. to the DFO, Bellampalli vide cheque No. 211103 dated 25.11.2003. The Forest Department has raised plantation in the area.

**Condition No.(iii):** *The non-forest land for C.A. shall be notified by the State Government as R.F. under Section "4" or P.F. under Section 29 of the Indian Forest Act, 1927 or the State Forest Act within a period of 6 months and Nodal Officer (Forest Conservation) shall report the compliance within 6 months.*

**Compliance:** Non-forest land of 4.56 Ha. was transferred and mutated in favour of Forest Department vide MRO, Tandur Proceedings No. D/2263/97 dated 01.03.2000. The FDO Bellampalli submitted proposal for Notification and it is yet pending.

**Condition No.(iv):** *The State Government shall charge the Net Present Value of the forest area diverted under this proposal from the user agency as per the orders of the*

*Hon'ble Supreme Court of India dated 30.10.2002 and 01.08.2003 in I.A. No. 566 in W.P.(C) No.202/1996 and as per the guidelines issued by Ministry vide letter No. 5-1/1998-FC (Pt.II) dated 18.09.2003 and 22.09.2003 in this regard.*

**Compliance:** SCCL paid Rs.31,10,000-00 towards NPV vide cheque No. 465263 dated 20.05.2004 to DFO, Bellampalli.

**Condition No.(v):** *The total forest area utilised for the project shall not exceed 4.56 Ha. In case the land is not used for the stipulated purpose, then the area will be resumed by the Forest Department. No permanent building or labour sheds should be constructed in the proposed forest area.*


**Compliance:** Forest land is being used for the purpose indicated in the proposal.

**Condition No.(vi):** *Any other conditions to be stipulated by the State Government/PCCF, AP in the interest of Conservation of Forests.*

**Compliance:** SCCL will comply with the conditions imposed if any by Forest Department.

This is for favour of information with a request to kindly get this forwarded to the MoEF&CC, GOI, for favour of information.

Yours faithfully,

  
General Manager,  
The S.C. Co. Ltd.,  
Bellampalli Area.


Copy to: The Regional Officer, Integrated Regional Officer, Hyd: for kind information please.

The Chief Conservator of Forests & Field Director Project Tiger, Kawal Tiger Reserve, Mancherial: for kind information please.

The District Forest Officer, Mancherial & K.B.Asifabad: for kind information please.

The Forest Divisional Officer, Bellampalli & Asifabad: for kind information please.

Yours faithfully,

  
General Manager,  
The S.C. Co. Ltd.,  
Bellampalli Area.





THE SINGARENI COLLIERIES COMPANY LIMITED  
(A Govt., Company)  
BELLAMPALLI AREA.

Email [gmbpa@scclmines.com](mailto:gmbpa@scclmines.com)

Phone No: 08735 – 231100  
Fax No: 08735 – 231662

Ref.No:BPA/EST/F-7/180

Date: 09.05.2023.

To

The Prl. Chief Conservator of Forests,  
Nodal Officer (FC),  
Aranya Bhavan, Saifabad,  
Telangana State, Hyderabad.

Sub:- Diversion of 6.50 ha. for formation of Approach Road from Goleti Mines to workers Colony, Coal Handling Plant and also for infrastructure – submission of Compliance Report as on 31.03.2023 - Reg.

Ref:1) MoEF Lr.No. 8-89/84-Fry (Cons), dated. 25.07.1985.

-:oOo:-

It is to bring to your kind notice that MoEF GOI, vide reference 1<sup>st</sup> cited has issued final order for diversion of 6.50 Ha of RF land for approach road. Accordingly, conditions was compliance is submitted herewith for the stipulating in the reference cited, till 31.03.2023

**Condition No.(1):** *Legal Status of the forest land shall remain unchanged.*

**Compliance:** Status of forest land remained unchanged.

**Condition No.(2):** *Planting of trees has to be undertaken on both sides of the road.*


**Compliance:** The SCCL has planted 9 Ha of Avenue Plantation on both sides of the road and protected (with cost Rs 7, 95,548). The Plantation is coming up well

**Condition No.(3):** *Compensatory Afforestation shall be raised in equivalent non-forest land at the cost of the Project.*

**Compliance:** The SCCL has handed over equivalent non-forest land of 6.50 Ha. in Sy. No.170/1 of Boodakalan (v) in Bellampalli, towards C.A. to Forest Department. The SCCL has paid a sum of Rs.56,054/- to the Forest Department towards C.A. vide challan No.325 dated 03.07.1986. SCCL also paid valuation for the retained tree growth amounting to Rs.28,275/- vide challan No.326 dated 03.07.1986.

This is for favour of information with a request to kindly get this forwarded to the MoEF&CC, GOI, for favour of information.

Yours faithfully,

  
General Manager,  
The S.C. Co. Ltd.,  
Bellampalli Area.


Copy to: The Regional Officer, Integrated Regional Officer, Hyd: for kind information please.

The Chief Conservator of Forests & Field Director Project Tiger, Kawal Tiger Reserve,  
Mancherial: for kind information please.

The District Forest Officer, K.B.Asifabad: for kind information please.

The Forest Divisional Officer, Asifabad: for kind information please.

Yours faithfully,

  
General Manager,  
The S.C. Co. Ltd.,  
Bellampalli Area.





**THE SINGARENI COLLIERIES COMPANY LIMITED**  
(A Government Company)  
**BELLAMPALLI AREA :: GOLETI**

Village : Goleti  
Post : Goleti Township- 504 292  
REBBENA Mandal.  
Dist. Kumram Bheem (TG)

G.M., BPA: 08735-231100  
FAX: 08735-231662

eMail: gm\_bpa@scclmines.com

Ref.No:BPA/EST/F-12/183

Date 09.05.2023.

To  
The Pri.Cheif Conservator of Forests,  
Nodal Officer (FC),  
Aranya Bhavan, Saifabad,  
Telangana State, Hyderabad.

Sub: Submission of Compliacne Report as on 31.03.2023 - Diversion of 83.77  
ha. Forest Land for Goleti 1 & 1A Underground Mining -Reg.  
Ref: 1)MoEFLr.No.F.No.8-10/2005-FC,dated.30.01.2009&04.06.2009.  
(Corrigendum).

-:oOo:-

It is to bring to your kind notice that MoEF GOI, vide reference 1<sup>st</sup> cited has issued final order for diversion of 83.77 Ha of RF land for Goleti 1& 1A underground mine. Accordingly, conditions was compliance is submitted herewith for the stipulating in the reference cited, till 31.03.2023

Condition No.(1): Legal Status of forest land shall remain unchanged.

Compliance: Yes. The status of RF land remained unchanged

Condition No.(2): a) Compensatory Afforestation shall be raised and maintained by the State Forest Department at the project cost, if any.

b) Fencing, protection and regeneration of the safety zone area (7.5 meters strip all along the outer boundary of the mining lease area as recommended by the State Government) shall be done at the project cost. Besides this, afforestation on degraded forest land, to be selected elsewhere, around 100 mtr. of strip shall also be done at the project cost, if required.

Compliance: Condition deleted by MOEF vide Lr.No.8-10/2005-FC Dt.04.06.2009.

c) Wherever possible and technically feasible, the User Agency shall undertake afforestation measures in the blanks within the lease area, as well as along the roads outside the lease area diverted under this approval, in consultation with the State Forest Department at the project cost.

Compliance: Plantation was already done along the roads. Regarding gap plantations, SCCL has planted about 57 hectares during 2011 to the extent of gaps available. In the balance area there are no gaps.



d) The non-forest land identified for raising Compensatory Afforestation shall be notified by the State Government as RF under Section-4 or PF under section-29 of the Indian Forest Act, 1927 or under the relevant Section (s) of the local Forest Act, as the case may be, within a period of six months. The Nodal Officer (Forest Conservation) shall report compliance in this regard.

Compliance: Condition deleted by MOEF vide Lr.No.8-10/2005-FC Dt.04.06.2009.

Condition No.(3): Following activities shall be undertaken by the User Agency at the project cost:

- i) Proper mitigative measures to minimize soil erosion and choking of streams shall be prepared and implemented.
- ii) Planting of adequate drought hardy plant species and sowing of seeds to arrest soil erosion.
- iii) Construction of check dams, retention/ toe walls to arrest sliding down of the excavated material along the contour.
- iv) The areas shall be reclaimed keeping in view the international practice of stabilizing the dumps by grading/ benching so that angles of repose (normally less than  $28^{\circ}$  at any given place) are maintained.
- v) The top soil management plan should be strictly adhered to.

Compliance: Condition deleted by MoEF vide Lr.No. 8-10/2005-FC Dt.04.06.2009.

Condition No.(4): The forest land shall not be used for any purpose other than that specified in the proposal.

Compliance: Forest land is being used for the purpose indicated in the proposal.

Condition No.(5): The approval under the Forest (Conservation) Act, 1980 is subject to the clearance under the Environmental Protection Act, 1986.

Compliance: Environmental clearance obtained vide MoEF Lr.No. J-11015/309/2007-1A.II(M) Date.27.10.2008.

Condition No.(6): The user agency will make arrangement for free supply of coal to labourers and staff working on the project site so as to avoid any pressure on the adjacent forest areas.

Compliance: LPG @12 Cylinders per annum are being supplied to all the workers at free of cost.

Condition No.(7): The period of permission for lease under the Forest (Conservation) Act, 1980 will be for 20 years subject to possession of valid lease by User Agency under the MMDR Act, 1957.

Compliance: Yes, the lease under MMDR Act, 1957 is for 20 years

Condition No.(8): Demarcation of mining lease area will be done on the ground at project cost using four feet high reinforced cement concrete pillars with serial numbers, forward and back bearings and distance from pillar to pillar.

Compliance: Lease area was demarcated and pillars were constructed.

S.NO	LATITUDE			LONGITUDE			ELLIP.HT.	STN NO
	DEG	MIN	SEC	DEG	MIN	SEC		
1	19	14	10.325	79	21	42.67878	175.4334	N3
2	19	13	53.24248	79	22	10.48889	179.3868	N4
3	19	13	54.12431	79	22	21.3017	178.252	N5
4	19	13	6.79919	79	23	24.96267	292.6051	N16
5	19	14	11.07924	79	21	41.46638	177.9593	GM1
6	19	14	12.60192	79	21	45.60062	170.2655	GM2
7	19	14	14.07292	79	22	4.1843	180.6067	GM3
8	19	14	7.76305	79	22	28.87336	170.7992	GM4
9	19	14	5.39912	79	22	34.39957	168.5952	GM5
10	19	14	2.23325	79	22	25.62316	175.229	GM6
11	19	13	55.03236	79	22	23.98621	170.4616	GM7
12	19	13	52.55189	79	22	11.46299	180.0442	GM8
13	19	13	23.07736	79	22	59.44668	187.3283	GM9
14	19	13	19.58444	79	23	7.22516	186.8165	GM10
15	19	13	17.23621	79	23	13.37892	181.3838	GM11
16	19	13	15.7608	79	23	21.33296	204.1861	GM12
17	19	13	22.78044	79	23	23.05351	185.522	GM13
18	19	13	26.46088	79	23	23.05754	181.8869	GM14
19	19	13	36.42613	79	23	21.18313	180.79	GM15
20	19	13	36.88541	79	23	25.76641	181.2178	GM16
21	19	13	36.92665	79	23	30.19592	177.4145	GM17
22	19	13	35.46341	79	23	32.69735	188.5577	GM18
23	19	13	27.21296	79	23	34.331	210.0372	GM19
24	19	13	17.3303	79	23	31.78669	265.381	GM20
25	19	13	6.64134	79	23	25.20909	296.4381	GM21

Condition No.(9): Mining/ reclamation schedule shall be implemented by the user agency at their cost as per Environmental Management Plan/ phased programme.

Compliance: Condition deleted by MOEF vide Lr.No.8-10/2005-FC Dt.04.06.2009.

Condition No.(10): The User Agency shall take up Afforestation and soil moisture conservations works inside the forest area in 100m. radius from the permitted lease area in consultation with the forest department. Wherever the forest density is less than 0.4 gap plantation should be taken up.

Compliance: Condition deleted by MOEF vide Lr.No.8-10/2005-FC Dt.04.06.2009.

Condition No.(11): The User Agency shall also take up study on soil erosion/ soil flow from the over burden areas with the help of GIS in consultation with the Forest Department.

Compliance: Condition deleted by MOEF vide Lr.No.8-10/2005-FC Dt.04.06.2009.



Condition No.(12): The User Agency shall take up the de-silting of the village tanks within five km. area from the mine lease boundary as a Corporate's social responsibility so as to mitigate the impact of siltation of such tanks, if any.

Compliance: Condition deleted by MOEF vide Lr.No.8-10/2005-FC Dt.04.06.2009.

Condition No.(13): In case of underground mining, the user agency shall take up plantation over the surface area wherever the forest density is less than 0.4 Gap planting should be taken up in the areas where density is between 0.4 and 0.7. The user agency will protect the area till the life of the underground mining in consultation with Forest Department.

Compliance: Condition deleted by MOEF vide Lr.No.8-10/2005-FC Dt.04.06.2009.

Condition No.(14): Any other condition that the State Govt. or the Chief Conservator of Forests (Central), Regional Office, Bangalore may impose from time to time in the interest of conservation, protection or development of forests.


Compliance: The conditions imposed, if any, by the Forest Department will be complied with.

Condition No.(15): All other conditions under different Acts, Rules, Regulations and guidelines including Environment (Protection) Act, 1986 shall be complied with.

Compliance: All the conditions under different Acts, Rules and other guide lines are being complied with.

This is for favour of information with a request to kindly get this forwarded to the MoEF&CC, GOI, for favour of information.

Yours faithfully,

  
General Manager,  
The S.C. Co. Ltd.,  
Bellampalli Area.


Copy to: The Regional Officer, Integrated Regional Officer, Hyd: for kind information please.

The Chief Conservator of Forests & Field Director Project Tiger, Kawal Tiger Reserve, Mancherla: for kind information please.

The District Forest Officer, K.B.Asifabad: for kind information please.

The Forest Divisional Officer, Asifabad: for kind information please.

Yours faithfully,

  
General Manager,  
The S.C. Co. Ltd.,  
Bellampalli Area.



THE SINGARENI COLLIERIES COMPANY LIMITED  
(A Govt., Company)  
BELLAMPALLI AREA.

Email [gmbpa@scclmines.com](mailto:gmbpa@scclmines.com)

Phone No: 08735 – 231100  
Fax No: 08735 – 231662

Ref.No:BPA/EST/F-4/17-8

Date:09.05.2023.

To  
The Prl. Chief Conservator of Forests,  
Nodal Officer, (FC)  
Aranya Bhavan, Saifabad,  
Telangana State, Hyderabad.

Sub:- Diversion of 9.00 ha. of RF land for Goleti No.1 Incline for mine entries in Rebbena RF Asifabad Division, KB Asifabad District and Tandur RF Bellampalli Division, Mancherla District (erstwhile Bellampalli Division, Adilabad District) - submission of Compliance Report as on 31.03.2023 - Reg.

Ref: 1) MoEF Lr.No. 8-104/90-FC, dated. 16.12.1994.

-:oOo:-

It is to bring to your kind notice that MoEF GOI, vide reference 1<sup>st</sup> cited has issued final order for diversion of 9.00 Ha of RF land for mine entries for Goleti 1 Incline. Accordingly, conditions was compliance is submitted herewith for the stipulating in the reference cited, till 31.03.2023

**Condition No.(i):** *The Legal Status of the forest land will remain unchanged.*

**Compliance:** Yes. The status of RF land remained unchanged.

**Condition No.(ii):** *Compensatory Afforestation shall be done at the project cost over equivalent non-forest land which will be notified the protected/ Reserved Forest.*


**Compliance** The SCCL handed over non-forest land of 10.30 Ha. to the Forest Department in Sy. No.191 in Gampalapalli Village, Tandur Mandal, Bellampalli Forest Division, Adilabad District. SCCL paid an amount of Rs.1,86,900/- towards C.A. vide cheque No. BC/C/03624, dated 24.06.1992.

**Condition No.(iii):** *The forest area should not be utilized for any purpose other than those mentioned above.*

**Compliance:** The area is being used for the purpose for which it was diverted.

This is for favour of information with a request to kindly get this forwarded to the MoEF&CC, GOI, for favour of information.

Yours faithfully,

  
General Manager,  
The S.C. Co. Ltd.,  
Bellampalli Area.


Copy to: The Regional Officer, Integrated Regional Officer, Hyd: for kind information please.

The Chief Conservator of Forests& Field Director Project Tiger, Kawal Tiger Reserve,  
Mancherla: for kind information please.

The District Forest Officer, K.B.Asifabad: for kind information please.

The Forest Divisional Officer, Asifabad: for kind information please.

Yours faithfully,

  
General Manager,  
The S.C. Co. Ltd.,  
Bellampalli Area.

