





Joint Inspection Report


A joint inspection was conducted on 15.02.2021 by the representatives of PMGSY Department Er. Ram Paul Gupta, Executive Engineer PMGSY Division Jammu, Er. Rajesh Sharma Assistant Executive Engineer, Er. Rajeev Sharma Junior Engineer along with the officers/officials of the Wildlife Protection Department Sh. Vijay Kumar SFS, Wildlife Warden Kathua, Sh. Sanjeev Kumar Range Officer, Wildlife Range Mansar, Sh. Vinay Kumar Block Forest Officer, Mansar Wildlife Block and concerned field staff for Upgradation of road from L060-Kathar to Pounthal Package No. JK05-210, District Jammu having total length of road is 8.00 Killometers. Out of the 8.00 Killometers, 4.07 Killometers falls inside the protected area (Surinsar Mansar wildlife Sanctuary). The project area falls inside the sanctuary is 2.442 Hectares. Out of the 2.442 Hectares, 0.96 Hectares falls on private land. The net forest area needs to be diverted from wildlife sanctuary is 1.482 Hectares and 194 number of trees/saplings of mainly broadly species are coming under the alignment of the proposed road.



Sh. Vinay Kumar
Block Officer
Wildlife Block
Mansar


Er. Rajeev Sharma
Junior Engineer


Sh. Sanjeev Kumar
RANGE OFFICER
Wildlife Range
Mansar


Er. Rajesh Sharma
Assistant Executive Engineer-1st
PMGSY Division Jammu


Sh. Vijay Kumar SFS
Wildlife Warden
Wildlife Warden
Kathua


Er. Ram Paul Gupta
Executive Engineer
PMGSY Division
Jammu

Calculation sheet for construction of road from Kathar to Pounthal

A. Total Length of Road= 8000 meters

B. Width of road= 6 meters

C. Total area of road= 48000 Sq. meters

D. Total project area involved within the protected area= $4070 \times 6 = 24420$ Sq. meter = 2.442 Hectares

E. Forest area involved in project within the protected area= $2470 \times 6 = 14820$ Sq. Meter = 1.482 Hectares

F. Private area involved in project within the protected area= $1600 \times 6 = 9600$ Sq. meter = 0.96 Hectares


G. Co.9/JDR= $570 \times 6 = 3420$ sq. meter = 0.342 Hectares. Co.11/JDR= $3500 \times 6 = 21000$ sq. meter = 2.10 Hectares


H. The net forest area needs to be diverted = 1.482 Hectares


S.No.	Total project area	Project area under protected area (Wildlife Sanctuary)	Project area outside protected area	Project area involving forestland within in protected area	Project area involving Private land within protected area
1	4.925 Hectares	2.442 Hectares	2.483 Hectares	1.482 Hectares	0.96 Hectares


Block Officer
Wild life Block
Mansar



RANGE OFFICER
Wild Life Range
Surinsar Mansar


Wildlife Warden
Kathua


Assistant Executive Engineer-1st
PMGSY Division, Jammu


Executive Engineer
PMGSY Division,
Jammu.

LAYOUT PLAN FOR FOR UPGRADTION OF ROAD L060- KOTHAR TO PONTAL UNDER PACKAGE NO. JKO5-210, PMGSY-II LENGTH=8.00KM, BLOCK DANSAL, DISTRICT JAMMU.



WILDLIFE / FOREST AREA DETAILS

DESCRIPTION	LENGTH X WIDTH	AREA
LAND FALLING UNDER		
1. BRIDGE		
RD 3/930 TO 4/000	70M X 6M	420 M ²
2. ROAD		
RD 4/000 TO 6/400	2400M X 6M	14400 M ²
	TOTAL AREA	14820 M ² OR 1.482 HECTARES

[Signature]
Block Officer
Wild life Block
Mansar

[Signature]
RANGE OFFICER
Wild Life Range
Surinsar Mansar

[Signature]
Wildlife Warden
Kathua

[Signature]
Assistant Executive Engineer-Ist
PMGSY Division, Jammu

[Signature]
Executive Engineer
PMGSY Division,
Jammu.

LEGEND:-

1.	WILDLIFE / FOREST LAND	
2.	PRIVATE LAND	
3.	DUMPING POINT	
4.	OTHER ROAD	