

# HOSHIARPUR FOREST DIVISION

## LAND SUITABILITY CERTIFICATE BY DFO

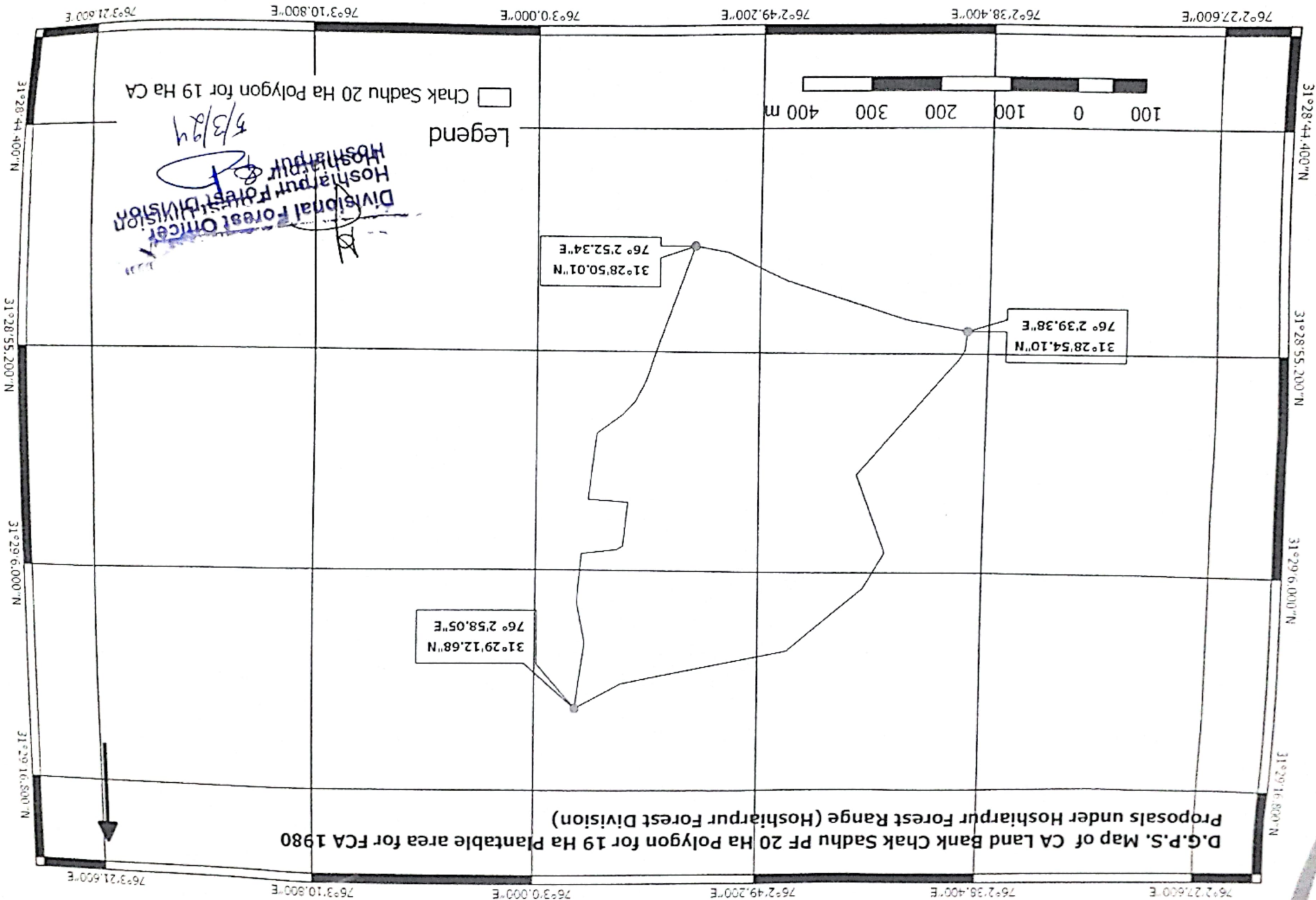
This is to certify that Total **20 Ha** land bank (D.G.P.S. Map attached) bearing Survey No./Compartment No/**H.B. No. 503 of villages Chak Sadhu PF**, Tehsil and District Hoshiarpur is suitable for plantation. This area is identified for **19 Ha**. Compensatory Afforestation is suitable for plantation from the management point of view it is free from all the sorts encumbrances and encroachments. This site is proper suitable for Compensatory Afforestation plantation. D.G.P.S. Map of the site is enclosed herewith.

Date.....

Place Hoshiarpur.


Divisional Forest Officer  
Hoshiarpur Forest Division  
Hoshiarpur

5/3/24



Divisional Forest Officer  
Hoshiarpur Forest Division  
Hoshiarpur  
5/3/24

Legend  
□ Chak Sadhu 20 Ha Polygon for 19 Ha CA




D.G.P.S. Map of CA Land Bank Chak Sadhu PF 20 Ha Polygon for 19 Ha Plantable area for FCA 1980  
Proposals under Hoshiarpur Forest Range (Hoshiarpur Forest Division)

ਅਨੁਲੱਗ (ੳ)

ਲੈਂਡ ਬੈਂਕ ਸਬੰਧੀ declaration

ਵਣ ਮੰਡਲ ਹੁਸ਼ਿਆਰਪੁਰ ਵਿੱਚ ਚੱਕ ਸਾਧੂ ਜੰਗਲ ਦਾ ਪਲਾਂਟੇਸ਼ਨ ਯੋਗ ਰਕਬਾ 19 ਹੈਕਟਰ ਅਤੇ ਪਾਲੀਗਨ ਦਾ ਏਰੀਆ 20 ਹੈਕਟਰ ਹੈ, ਨੂੰ Forest Clearance Act, 1980 ਦੇ ਛੋਟੇ ਕੇਸਾਂ ਲਈ ਸੀ.ਏ ਦੀਆਂ ਪਲਾਂਟੇਸ਼ਨਾਂ ਲਈ ਲੈਂਡ ਬੈਂਕ declare ਕੀਤਾ ਜਾਂਦਾ ਹੈ। ਇਹ ਲੈਂਡ ਬੈਂਕ ਕੇਵਲ ਛੋਟੇ ਐਫ.ਸੀ.ਏ ਦੇ ਕੇਸਾਂ ਦੀਆਂ ਸੀ.ਏ ਪਲਾਂਟੇਸ਼ਨਾਂ ਲਈ ਹੀ ਵਰਤਿਆ ਜਾਵੇਗਾ ਅਤੇ ਇਥੇ ਹੋਰ ਕਿਸੇ ਸਕੀਮ ਤਹਿਤ ਪਲਾਂਟੇਸ਼ਨ ਨਹੀਂ ਕੀਤੀਆ ਜਾਣਗੀਆ। ਇਹ ਲੈਂਡ ਬੈਂਕ ਹਾਲ ਦੀ ਘੜੀ open/degraded forest ਦੀ category ਵਿੱਚ ਪੈਂਦਾ ਹੈ।

  
Divisional Forest Officer  
Hoshiarpur Forest Division  
Hoshiarpur

5/3/24

Name of Land Bank ( Give Name of Forest) : Chak Sadhu

Detail of Land Bank ( Compartment or RD etc) : Chak Sadhu, Forest

Area of land bank 20 ha ( as per Polygon)

Area available for Plantation : 19 ha

## Detail of all cases where CA sites have already been proposed in Land Bank.

Sr, No	Online proposal No	Name of Division	Name of Proposal	Total area available for C.A ( in ha)	Total previous proposed CA areas ( in ha)	Proposed C.A area in the present case ( in ha)	Balance CA area ( in ha) (5-6-7)	Remarks
1	2	3	4	5	6	7	8	9
1	FP/PB/Approach/143321/2021	Hoshiarpur	FP/PB/Approach/143321/2021- Diversion area of 0.025 ha of forest land for approach access road to Godown situated at village Sukhiabad, Near Dhobighat Chowk, Tehsil & Distt. Hoshiarpur (Punjab), under Hoshiarpur Forest Division	19	0	0.200	18.800	Final Approval pending
2	FP/PB/Approach/32709/2018	Hoshiarpur	FP/PB/Approach/32709/2018-Diversion area of 0.0038 ha. of forest land for approach road to St. Joseph's Convent School for The President Catholic Institute of Carmelite Sisters Jalandhar situated at village Chauni Kalan on Hoshiarpur to Chandigarh road, Tehsil & District Hoshiarpur under Hoshiarpur Forest Division.	19	0.200	0.138	18.662	Final Approval pending
3	FP/PB/Approach/152743/2022	Hoshiarpur	FP/PB/Approach/152743/2022- Diversion area of 0.0060 ha of forest land for approach access road to MS/HSD Retail Outlet HPCL (Jalandhar Retail Regional Office) at Village Purhira on Hoshiarpur road to Phagwara Road. WML, KM 4-5 (LHS) Tehsil and Distt Hoshiarpur Punjab under Forest Division Hoshiarpur	19	0.338	0.100	18.562	Approved
4	FP/PB/Others/185/2009	Hoshiarpur	Diversion Of 0.25 Hectare Of forest land in favour Of Executive Engineer, Drainage Division, Hoshiarpur for making of Bandh & Providing Studs having H.B No. 466, Vill. Manhota under Forest Division & Distt. Hoshiarpur, Punjab. (Online proposal No. FP/PB/Others/185/2009)-regarding	19	0.438	0.500	18.062	Revised approval is pending
5	FP/PB/Approach/146634/2021	Hoshiarpur	FP/PB/Approach/146634/2021- Diversion area of 0.0102 ha of forest land for approach access road to B-Site Retail Outlet at part of Khasra No. 18/8/4/1, 18/90/3/1 of Indian Oil Corporation Limited, (Jalandhar Divisionl Office) at Village Hariana (WML) from Sh 24 to Dholwaha Road, (L.H.S.), Tehsil and Distt Hoshiarpur Punjab under Hoshiarpur Forest Division	19	0.938	0.100	17.962	Final Approval pending
6	FP/PB/ Approach/146580/2021	Hoshiarpur	FP/PB/ Approach/146580/2021-Diversion area of 0.0013 ha of forest land for approach access road to M/S Jain Bamboo and Wood Works (Saw Mill) Situated at Village Bhunga on Hoshiarpur Road to Dasuya Road, KM 22-23 LHS, Tehsil Bhunga and District Hoshiarpur, under Hoshiarpur Forest Division.	19	1.038	0.100	17.862	Final Approval pending
7	FP/PB/Approach/155565/2022	Hoshiarpur	FP/PB/Approach/155565/2022- Diversion area of 0.0025 ha of forest land for approach access road to Proposed Marriage Palace (Celebrations Garden) situated at Village Tuto Mazara, on Ropar-Hoshiarpur Road, KM 68-69 RHS, Tehsil Garhshankar (Mahipur) & Distt Hoshiarpur (Punjab) Under Hoshiarpur Forest Division	19	1.138	0.100	17.762	Approved
8	FP/PB/Approach/33766/2018	Hoshiarpur	FP/PB/Approach/33766/2018 - Diversion area of 0.0017 ha of forest land for approach road to Heritage Farms (Marriage Palace) situated at village-Dolloval on Hoshiarpur Road to Dasuya Road, KM 9-10 RHS, Tehsil & District Hoshiarpur under Hoshiarpur Forest Division	19	1.238	0.100	17.662	Final Approval pending
9	FP/PB/ROAD/ 28962/2017	Hoshiarpur	Diversion area of 0.0025 ha. of Forest Land For Approach Road to Century Plyboards India Limited, for situated at village Daulowal on Hoshiarpur to Dasuya Road, KM 10-11 L/S Tehsil & Distt. Hoshiarpur, under Hoshiarpur Forest Division (Proposal No. FP/PB/ROAD/ 28962/2017 dated 30-08-2017)	19	1.338	0.100	17.562	Final Approval pending

Divisional Forest Officer  
Hoshiarpur Forest Division  
Hoshiarpur

5/3/24



10	FP/PB/Approach/155355/2022	Hoshiarpur	Diversion of 0.0140 Ha. of Forest Land for approach access road to Proposed Retail Outlet of Reliance BP Mobility Limited on Khalsa No. 11//21 (6-12), 12//25 (4-14), Khewat No. 76/86, 570/683, Hadbast No. 382, SH-24, Mile Stone-9, Village Baghpur, Hoshiarpur-Dasuya road, KM 8-9 RHS, Tehsil & Distt - Hoshiarpur Under Forest Division Hoshiarpur (0.140 Ha CA + 0.016 Ha ACA = Total 0.156 Ha)	19	1.438	0.156	17.406	Approved
11	FP/PB/ROAD/410794/2022	Hoshiarpur	Diversion Area of 0.0045 ha of forest land for approach access road to 10+2 (C.B.S.E. School) situated at Village Nangal Shahidan & Village Boothgarh on Hoshiarpur Road to Garhshankar Road, Tehsil & Distt. Hoshiarpur (Punjab) under Hoshiarpur Forest Division	19	1.594	0.100	17.306	Final Approval pending
12	FP/PB/OTHERS/439239/2023	Hoshiarpur	Proposal No. FP/PB/OTHERS/439239/2023- Diversion of 0.0173 Hectare of Forest land which is included under Forest Strip Section as per Forest Conservation Act 1980 for the Construction of Proposed Escape Head Regulator offtaking at RD 63800 mtr (R/S) (u/s) of Aqueduct at RD 64108 mtr of Kandi Canal Stage - 2 at Village Bassi Gulam Hussain, Hoshiarpur Under Hoshiarpur Forest Division	19	1.694	0.100	17.206	Final Approval pending
13	FP/PB/CommPost/445485/2023	Hoshiarpur	Proposal No. FP/PB/CommPost/445485/2023- Diversion of 0.020 ha of forest land closed U/s 4 of PLPA 1900 for the installation of new BSNL mobile tower under 4G saturation project (Govt. of India Project) at Village Malot, Tehsil and Distt Hoshiarpur, under Forest Division Hoshiarpur, Punjab	19	1.794	0.100	17.106	Final Approval pending
14	FP/PB/OTHERS/436446/2023	Hoshiarpur	Proposal Number: FP/PB/OTHERS/436446/2023-Diversion area of 0.62 ha of forest land for under section 4, PLPA-1900 diversion area to Religious Langar Hall for Sidh Shakti Sh. Baba Balak Nath, Bibi Satya Devi Satsang Bhawan Trust, Shakti Nagar (Banga) situated at village Chohal on Chintpurni Road to Chohal Road, Tehsil and Distt Hoshiarpur. Under Forest Division Hoshiarpur Punjab	19	1.894	1.24	15.866	Final Approval pending
15	FP/PB/CommPost/453873/2023	Hoshiarpur	Proposal No. FP/PB/CommPost/453873/2023- Diversion of 0.020 ha of forest land closed U/s 4 of PLPA 1900 for the installation of new BSNL mobile tower under 4G saturation project (Govt. of India Project) at Village Bahera, Tehsil Hoshiarpur (Bhunga) Distt Hoshiarpur, under Forest Division Hoshiarpur, Punjab	19	3.134	0.100	15.766	Final Approval pending
16	FP/PB/OTHERS/455643/2023	Hoshiarpur	Proposal No. FP/PB/OTHERS/455643/2023- Diversion of 0.518 ha of forest land for the Approach/Access for the purpose of Desilting site of Chohal Dam in District Hoshiarpur, Punjab	19	3.234	1.035	14.730	Final Approval pending
17	FP/PB/OTHERS/455912/2023	Hoshiarpur	Proposal No. FP/PB/OTHERS/455912/2023- Diversion of 0.399 ha of forest land for the Approach/Access for the purpose of Desilting site of Salern Dam in District Hoshiarpur. (CA 10 times of 113 Trees + 7 Poles = Total 120 x 10 = 1200 Plants in 1.200 Ha)	19	4.270	1.200	13.530	Final Approval pending
18	FP/PB/ROAD/445364/2023	Hoshiarpur	Proposal No. FP/PB/ROAD/445364/2023- Diversion of 0.2065 ha of forest land for approach access road to M/s GNA Gears Limited situated at Village Mehtiana, Hoshiarpur Road to Phagwara Road, KM 18-20, L.H.S., Tehsil and Distt Hoshiarpur Punjab Under Forest Division Hoshiarpur. (CA 10 times of 66 Trees + 1 Poles = Total 67 x 10 = 670 Plants in 0.67 Ha)	19	5.470	0.67	12.860	Final Approval pending

### Detail of Present Proposal

Sr, No	Online proposal No	Name of Division	Name of Proposal	Total area available for C.A (in ha)	Total previous proposed CA areas (in ha)	Proposed C.A area in the present case (in ha)	Balance CA area (in ha) (5-6-7)	Remarks
	2	3	4	5	6	7	8	9
1	FP/PB/Approach/34292/2018	Hoshiarpur	Diversion area of 0.0019 ha. of forest land for approach road to M/s Navjeet Farms (marriage palace) for situated at village Bajwara on Hoshiarpur-Una road, KM 1-2 RHS, Tehsil and Distt. Hoshiarpur. Under Hoshiarpur Forest Division. (Proposal No. FP/PB/Approach/34292/2018 dated 20/06/2018)	19	6.140	0.100	12.760	New Proposed

Divisional Forest Officer  
Hoshiarpur Forest Division  
Hoshiarpur

5/3/24