



Inspection of the road carried out by the committee constituted vide judgment of the Hon'ble High Court of Himachal Pradesh in CWP No. 5600 of 2012 dated 5/9/2013 titled " Sh. Manoj Kumar, S/O Sh. Shiv Charan Vs. UOI and others " linked the COPC No. 56 of in pursuance of Govt. HP Notification No. FFE-B(3)-31/2012 dated 21/10/2013 under the Chairmanship of Chief Conservator of Forests, Rampur on dated 07.03.2019


| | | |
|---|---|--|
| 1 | Name of Circle/Dist./Div./Tehsil/Range | Rampur/ Shimla/Rampur/Rampur/Nankhari |
| 2 | Name of road including kilometers from-to: | Gadasu Labhau Punan road 0/000 to 6/478 |
| 3 | Total length of the road passing through the forest area and private area | Length in forest Area = 3.505 Kms Length in private Area = 2.973 Kms |
| 4 | Length of the road for which forest land has already been broken/already constructed | 1.703 Kms. already constructed. Extent = 0.8023 hac. |
| 5 | Length of the road and extent (in hac.) passing through forest | Length = 3.505 Kms. Extent = 1.9683 hac. |
| 6 | Date of starting the work | 2006 |
| 7 | Name of the organization which constructed the road | Concerned Gram Panchayat |
| 8 | For completing the work, whether there is need to use additional forest area or alignment can be changed without further use of forest land | Yes additional forest land is required for completing the work. Alignment cannot be changed |
| 9 | If not, total length of the road and forest area required for completing the work (including the forest area used and to be used) | Total length of the road = 6.478 Forest area required for completion the work: Forest area used 0.8023 hac. Forest area to be used = 1.166 hac. |


| | | |
|----|--|--|
| 10 | Details of the damages caused to biodiversity including numbers of trees felled other than breaking the earth (which is already covered under point 5 above) | No tree felled. 48 Nos. of trees are enumerated and are still standing. |
| 11 | Details of the soil conservation/ engineering works necessary on the upper and lower sides of the road for its strengthening and avoiding land slides | 3 mtrs on upper side. 5 mtrs on lower side. |
| 12 | Estimated expenditure for carrying out these engineering works | 95.00 Laacs |
| 13 | Recommendation of the committee (should include length in Km. extent of forest land additionally required for completing the work. expenditure to be incurred on engineering/ vegetative works necessary for stabilizing the soil/ boulders on upper and lower sides of the roads, etc.) | Committee recommends:- i) The construction of 6.478 Kms of road through :- forest land = 3.505Kms private land =2.973 Kms ii) 8 mtrs of engineering works like retaining wall/ breast wall at various stretches involving Rs. 95.00 Laacs. |


Chief Conservator of Forests,
Rampur Circle


Divisional Forest Officer,
Rampur Forest Division


Sub Divisional Officer(Civil),
Rampur Bushahr,


Superintending Engineer,
11th Circle HP.PWD Rampur


Executive Engineer,
Rampur Division (B&R)
HPPWD, Rampur Bushahr.