



भारतीय राष्ट्रीय राजमार्ग प्राधिकरण

(सड़क परिवहन और राजमार्ग मंत्रालय, भारत सरकार)

National Highways Authority of India

(Ministry of Road Transport and Highways, Govt. of India)

परियोजना कार्यान्वयन इकाई पालमपुर

Project Implementation Unit – Palampur



NHAI/PIU-PALM/11016/12/Forest-VA/22-23/2442

09 March, 2023

To

The Deputy Conservator of Forest,
Forest Division Mandi,
Distt. Mandi H.P.

Sub: Diversion of 19.5896 Ha. Forest land for Rehabilitation and Up gradation to Two lane with paved shoulder configuration & Strengthening of Padhar to Bijni (Package-VA) from Km 180.00 to Km 202.815 (Design Length 19.050 km) of NH-20 (New NH-154) of Pathankot-Mandi Section in the state of Himachal Pradesh. Submission of the proposal folders thereof.

Ref: Office letter no. 7696 dated 26/11/2022.

Sir,

On the subject cited matter, it is submitted as per the above mentioned letter (wherein the Proposals were to be submitted on line and off line only after the joint Inspection).

Since the Joint Inspection and Site Inspection have been done, so the Proposal folder with all the necessary Documents along with the C. A Map's are being submitted to your good office for further necessary action at your end.

Encl: Proposal folders (2 Nos) including one in original.

With Regards,


(Vikas Surjewala)
GM/Project Director

Title of the project: Diversion of 19.5896 Ha. Forest land for Rehabilitation and Upgradation to Two lane with paved shoulder configuration & Strengthening of Padhar to Bijni (Package-VA) from Km 180.00 to Km 202.815 (Design Length 19.050 km) of NH-20 (New NH-154) of Pathankot-Mandi Section in the state of Himachal Pradesh.

File No. FP/HP/ROAD/154466/2022

Date of proposal: 05.07.2022

CHECK LIST SERIAL NUMBER-06

STATEMENT SHOWING THE DETILS OF NON FOREST AREA PROPOSED FOR DIVERSION

Sl. No.	District	Division	Range/Taluk	Name of the Village	Survey No.	Area Proposed for Diversion in SQM.	Non Forest Land in Ha.	Classification on of Forest Land	Legal Status of Forest Land
1	Mandi	Mandi	Drang/Padhar	Saned	607/1	544	0.0544	Ghair mumkin Nala	DPF
2	Mandi	Mandi	Drang/Padhar	Saned	671/539	202	0.0202	Charagah Billa Drakhtan	DPF
3	Mandi	Mandi	Drang/Padhar	Saned	674/548/1	73	0.0073	Charagah Billa Drakhtan	DPF
4	Mandi	Mandi	Drang/Padhar	Saned	591	119	0.0119	Ghair Mumkin Gauhar	DPF
5	Mandi	Mandi	Drang/Padhar	Saned	589/1	99	0.0099	Chragaha Drakhtan	UPF
6	Mandi	Mandi	Drang/Padhar	Saned	587/1	198	0.0198	Charagah Billa Drakhtan	DPF
7	Mandi	Mandi	Drang/Padhar	Saned	585/1	1515	0.1515	Ghair mumkin Nala	DPF
8	Mandi	Mandi	Drang/Padhar	Saned	584/1	902	0.0902	Charagaha Drakhtan	UPF
9	Mandi	Mandi	Drang/Padhar	Saned	631/1	573	0.0573	Ghair mumkin Nala	DPF
				Total		4225	0.4225		
1	Mandi	Mandi	Drang/Padhar	Narla	636/2/1	3986	0.3986	Jungle Mehfuza Mahduda	DPF
2	Mandi	Mandi	Drang/Padhar	Narla	646/608/204/1	2272	0.2272	Jungle Mehfuza Mahduda	DPF
3	Mandi	Mandi	Drang/Padhar	Narla	205/1	807	0.0807	Jungle Mehfuza Mahduda	DPF
4	Mandi	Mandi	Drang/Padhar	Narla	634/591/511/1	6	0.0006	Charagah Drakhtan	UPF
5	Mandi	Mandi	Drang/Padhar	Narla	634/591/511/2	313	0.0313	Charagah Drakhtan	UPF
6	Mandi	Mandi	Drang/Padhar	Narla	634/591/511/3	666	0.0666	Charagah Drakhtan	UPF
7	Mandi	Mandi	Drang/Padhar	Narla	`1/1	1145	0.1145	Ghair mumkin Nala	DPF
8	Mandi	Mandi	Drang/Padhar	Narla	573/6/1	538	0.0538	Chragaha Billa Drakhtan	DPF
9	Mandi	Mandi	Drang/Padhar	Narla	610/204/1	518	0.0518	Chragaha Billa Drakhtan	DPF
10	Mandi	Mandi	Drang/Padhar	Narla	610/204/2	54	0.0054	Chragaha Billa Drakhtan	DPF
11	Mandi	Mandi	Drang/Padhar	Narla	619/219/1	364	0.0364	Jungle Mehfuza Mahduda	UPF
12	Mandi	Mandi	Drang/Padhar	Narla	13/1.	54	0.0054	Ghair Mumkin Gauhar	DPF
13	Mandi	Mandi	Drang/Padhar	Narla	203/1	166	0.0166	Ghair Mumkin Nali	DPF

Sl. No.	District	Division	Range/Taluk	Name of the Village	Survey No.	Area Proposed for Diversion in SQM.	Non Forest Land in Ha.	Classification on of Forest Land	Legal Status of Forest Land
14	Mandi	Mandi	Drang/Padhar	Narla	555/202/1	617	0.0617	Chragaha Billa Drakhtan	DPF
15	Mandi	Mandi	Drang/Padhar	Narla	221/1	32	0.0032	Ghair Mumkin Nali	DPF
16	Mandi	Mandi	Drang/Padhar	Narla	696/227/1	4	0.0004	Chragaha Billa Drakhtan	DPF
17	Mandi	Mandi	Drang/Padhar	Narla	696/227/2	2078	0.2078	Chragaha Billa Drakhtan	DPF
18	Mandi	Mandi	Drang/Padhar	Narla	438/1	233	0.0233	Ghair Mumkin Nali	DPF
19	Mandi	Mandi	Drang/Padhar	Narla	675/632/449/1	398	0.0398	Chragaha Billa Drakhtan	DPF
20	Mandi	Mandi	Drang/Padhar	Narla	675/632/449/2	6	0.0006	Chragaha Billa Drakhtan	DPF
21	Mandi	Mandi	Drang/Padhar	Narla	675/632/449/3	441	0.0441	Chragaha Billa Drakhtan	DPF
22	Mandi	Mandi	Drang/Padhar	Narla	540/1	651	0.0651	Chragaha Billa Drakhtan	DPF
23	Mandi	Mandi	Drang/Padhar	Narla	541/1	60	0.006	Ghair Mumkin Nali	DPF
				Total		15409	1.5409		
1	Mandi	Mandi	Drang/Padhar	Singh	605/42/1	336	0.0336	Ghair Mumkin Nali	DPF
2	Mandi	Mandi	Drang/Padhar	Singh	137/1	305	0.0305	Chragaha Billa Drakhtan	DPF
3	Mandi	Mandi	Drang/Padhar	Singh	149/1	133	0.0133	Chragaha Billa Drakhtan	DPF
4	Mandi	Mandi	Drang/Padhar	Singh	161/1	139	0.0139	Ghair Mumkin Nali	DPF
5	Mandi	Mandi	Drang/Padhar	Singh	170/1	291	0.0291	Ghair Mumkin Nali	DPF
6	Mandi	Mandi	Drang/Padhar	Singh	205/1	283	0.0283	Chragaha Billa Drakhtan	DPF
7	Mandi	Mandi	Drang/Padhar	Singh	217/1	344	0.0344	Chragaha Billa Drakhtan	DPF
8	Mandi	Mandi	Drang/Padhar	Singh	306/1	105	0.0105	Ghair Mumkin Nali	DPF
9	Mandi	Mandi	Drang/Padhar	Singh	27/1.	60	0.006	Ghair Mumkin Nali	DPF
10	Mandi	Mandi	Drang/Padhar	Singh	143/1	297	0.0297	Ghair mumkin Rasta	DPF
				Total		2293	0.2293		
1	Mandi	Mandi	Drang/Padhar	Kunnu	449/163/1	239	0.0239	Ghair Mumkin Nali	DPF
2	Mandi	Mandi	Drang/Padhar	Kunnu	451/179/1	777	0.0777	Chragaha Billa Drakhtan	DPF
3	Mandi	Mandi	Drang/Padhar	Kunnu	180/1	233	0.0233	Ghair Mumkin Nali	DPF
4	Mandi	Mandi	Drang/Padhar	Kunnu	314/1	702	0.0702	Ghair mumkin Gauhar	DPF
5	Mandi	Mandi	Drang/Padhar	Kunnu	323/1	162	0.0162	Chragaha Billa Drakhtan	DPF
6	Mandi	Mandi	Drang/Padhar	Kunnu	255/1	216	0.0216	Ghair Mumkin Nali	DPF
7	Mandi	Mandi	Drang/Padhar	Kunnu	296/1	26	0.0026	Ghair Mumkin Nali	DPF

Sl. No.	District	Division	Range/Taluk	Name of the Village	Survey No.	Area Proposed for Diversion in SQM.	Non Forest Land in Ha.	Classification on of Forest Land	Legal Status of Forest Land
8	Mandi	Mandi	Drang/Padhar	Kunnu	332/1	20	0.002	Ghair Mumkin Nali	DPF
9	Mandi	Mandi	Drang/Padhar	Kunnu	169/1	99	0.0099	Chragaha Billa Drakhtan	DPF
10	Mandi	Mandi	Drang/Padhar	Kunnu	169/2	162	0.0162	Chragaha Billa Drakhtan	DPF
				Total		2636	0.2636		
1	Mandi	Mandi	Drang/Padhar	Sahal	14/1.	105	0.0105	Chragaha Billa Drakhtan	DPF
2	Mandi	Mandi	Drang/Padhar	Sahal	27/1.	26	0.0026	Ghair Mumkin Nali	DPF
3	Mandi	Mandi	Drang/Padhar	Sahal	71/1	30	0.003	Ghair Mumkin Nali	DPF
4	Mandi	Mandi	Drang/Padhar	Sahal	127/1	141	0.0141	Ghair Mumkin Nali	DPF
5	Mandi	Mandi	Drang/Padhar	Sahal	133/1	109	0.0109	Chragaha Billa Drakhtan	DPF
6	Mandi	Mandi	Drang/Padhar	Sahal	228/1	342	0.0342	Ghair Mumkin Nali	DPF
7	Mandi	Mandi	Drang/Padhar	Sahal	245/1	24	0.0024	Ghair Mumkin Nali	DPF
8	Mandi	Mandi	Drang/Padhar	Sahal	439/1	138	0.0138	Ghair Mumkin Nali	DPF
9	Mandi	Mandi	Drang/Padhar	Sahal	525/1	265	0.0265	Ghair Mumkin Nali	DPF
10	Mandi	Mandi	Drang/Padhar	Sahal	114/1	12	0.0012	Ghair Mumkin Nali	DPF
					Total	1192	0.1192		
1	Mandi	Mandi	Drang/Padhar	Pipali	1/1.	265	0.0265	Ghair Mumkin Nali	DPF
2	Mandi	Mandi	Drang/Padhar	Pipali	144/1	166	0.0166	Ghair Mumkin Nali	DPF
3	Mandi	Mandi	Drang/Padhar	Pipali	764/242/1	192	0.0192	Chragaha Billa Drakhtan	DPF
4	Mandi	Mandi	Drang/Padhar	Pipali	243/1	291	0.0291	Ghair Mumkin Nali	DPF
5	Mandi	Mandi	Drang/Padhar	Pipali	247/1	841	0.0841	Chragaha Billa Drakhtan	DPF
6	Mandi	Mandi	Drang/Padhar	Pipali	189/1	139	0.0139	Ghair Mumkin Nali	DPF
7	Mandi	Mandi	Drang/Padhar	Pipali	238/1	210	0.021	Chragaha Billa Drakhtan	DPF
8	Mandi	Mandi	Drang/Padhar	Pipali	240	60	0.006	Chragaha Billa Drakhtan	DPF
9	Mandi	Mandi	Drang/Padhar	Pipali	444/1	194	0.0194	Ghair Mumkin Nali	DPF
10	Mandi	Mandi	Drang/Padhar	Pipali	447/1	50	0.005	Chragaha Billa Drakhtan	DPF
11	Mandi	Mandi	Drang/Padhar	Pipali	311/1	121	0.0121	Chragaha Billa Drakhtan	DPF
12	Mandi	Mandi	Drang/Padhar	Pipali	440/1	73	0.0073	Chragaha Billa Drakhtan	DPF
13	Mandi	Mandi	Drang/Padhar	Pipali	441/1	234	0.0234	Ghair Mumkin Nali	DPF
14	Mandi	Mandi	Drang/Padhar	Pipali	442/1	232	0.0232	Chragaha Billa Drakhtan	DPF

Sl. No.	District	Division	Range/Taluk	Name of the Village	Survey No.	Area Proposed for Diversion in SQM.	Non Forest Land in Ha.	Classification on of Forest Land	Legal Status of Forest Land
15	Mandi	Mandi	Drang/Padhar	Pipali	582/1	32	0.0032	Chragaha Billa Drakhtan	DPF
16	Mandi	Mandi	Drang/Padhar	Pipali	583/1	813	0.0813	Chragaha Billa Drakhtan	DPF
17	Mandi	Mandi	Drang/Padhar	Pipali	682/1	218	0.0218	Chragaha Billa Drakhtan	DPF
18	Mandi	Mandi	Drang/Padhar	Pipali	690/1	143	0.0143	Ghair Mumkin Nali	DPF
					Total	4274	0.4274		
1	Mandi	Mandi	Drang/Padhar	Pali	1/1.	145	0.0145	Ghair Mumkin Nali	DPF
2	Mandi	Mandi	Drang/Padhar	Pali	27/.	32	0.0032	Chragaha Billa Drakhtan	DPF
3	Mandi	Mandi	Drang/Padhar	Pali	677/597/28/1	20	0.002	Chragaha Billa Drakhtan	DPF
4	Mandi	Mandi	Drang/Padhar	Pali	34/1	81	0.0081	Ghair Mumkin Nali	DPF
5	Mandi	Mandi	Drang/Padhar	Pali	46/1	26	0.0026	Ghair mumkin Gauhar	DPF
6	Mandi	Mandi	Drang/Padhar	Pali	389/1	173	0.0173	Ghair mumkin Nala	DPF
7	Mandi	Mandi	Drang/Padhar	Pali	401/1	32	0.0032	Ghair mumkin Gauhar	DPF
8	Mandi	Mandi	Drang/Padhar	Pali	395/1	165	0.0165	Ghair mumkin Gauhar	DPF
9	Mandi	Mandi	Drang/Padhar	Pali	381/1	180	0.018	Ghair Mumkin Nali	DPF
10	Mandi	Mandi	Drang/Padhar	Pali	619/603/494/1	567	0.0567	Chragaha Billa Drakhtan	DPF
					Total	1421	0.1421		
1	Mandi	Mandi	Drang/Padhar	Malog	11/1.	249	0.0249	Ghair Mumkin Nali	DPF
2	Mandi	Mandi	Drang/Padhar	Malog	111/1	121	0.0121	Ghair Mumkin Nali	DPF
3	Mandi	Mandi	Drang/Padhar	Malog	114/1	263	0.0263	Chragaha Billa Drakhtan	DPF
4	Mandi	Mandi	Drang/Padhar	Malog	218/1	109	0.0109	Ghair Mumkin Nali	DPF
5	Mandi	Mandi	Drang/Padhar	Malog	220/1	285	0.0285	Chragaha Billa Drakhtan	DPF
6	Mandi	Mandi	Drang/Padhar	Malog	228	1416	0.1416	Chragaha Billa Drakhtan	DPF
7	Mandi	Mandi	Drang/Padhar	Malog	368/254/1	2572	0.2572	Chragaha Billa Drakhtan	DPF
8	Mandi	Mandi	Drang/Padhar	Malog	368/254/2	789	0.0789	Chragaha Billa Drakhtan	DPF
9	Mandi	Mandi	Drang/Padhar	Malog	67/1	40	0.004	Chragaha Billa Drakhtan	DPF
					Total	5844	0.5844		
1	Mandi	Mandi	Drang/Padhar	Maseran	551/1	991	0.0991	Jungle Mehfooza ghair Mehdooda	DPF
2	Mandi	Mandi	Drang/Padhar	Maseran	781/1	121	0.0121	Jungle Mehfooza ghair Mehdooda	DPF
3	Mandi	Mandi	Drang/Padhar	Maseran	743/1	1234	0.1234	Chragaha Drakhtan	UPF

Sl. No.	District	Division	Range/Taluk	Name of the Village	Survey No.	Area Proposed for Diversion in SQM.	Non Forest Land in Ha.	Classification on of Forest Land	Legal Status of Forest Land
4	Mandi	Mandi	Drang/Padhar	Maseran	541/1	485	0.0485	Chragaha Billa Drakhtan	DPF
5	Mandi	Mandi	Drang/Padhar	Maseran	917/541/1/1/1	206	0.0206	Chragaha Billa Drakhtan	DPF
6	Mandi	Mandi	Drang/Padhar	Maseran	917/541/1/2	817	0.0817	Chragaha Billa Drakhtan	DPF
7	Mandi	Mandi	Drang/Padhar	Maseran	822/549/1	1906	0.1906	Chragaha Billa Drakhtan	DPF
8	Mandi	Mandi	Drang/Padhar	Maseran	822/549/2	2644	0.2644	Chragaha Billa Drakhtan	DPF
9	Mandi	Mandi	Drang/Padhar	Maseran	552/1	44	0.0044	Chragaha Billa Drakhtan	DPF
10	Mandi	Mandi	Drang/Padhar	Maseran	795/1	172	0.0172	Ghair Mumkin Nali	DPF
11	Mandi	Mandi	Drang/Padhar	Maseran	766/1	200	0.02	Ghair Mumkin Nali	DPF
12	Mandi	Mandi	Drang/Padhar	Maseran	769/1	44	0.0044	Ghair Mumkin Nali	DPF
13	Mandi	Mandi	Drang/Padhar	Maseran	771/1	81	0.0081	Ghair Mumkin Nali	DPF
14	Mandi	Mandi	Drang/Padhar	Maseran	773/1	285	0.0285	Chragaha Billa Drakhtan	DPF
15	Mandi	Mandi	Drang/Padhar	Maseran	773/2	78	0.0078	Chragaha Billa Drakhtan	DPF
16	Mandi	Mandi	Drang/Padhar	Maseran	892/734/1	528	0.0528	Chragaha Billa Drakhtan	DPF
17	Mandi	Mandi	Drang/Padhar	Maseran	755/1	70	0.007	Ghair Mumkin Nali	DPF
18	Mandi	Mandi	Drang/Padhar	Maseran	844/722/1	24	0.0024	Chragaha Billa Drakhtan	DPF
19	Mandi	Mandi	Drang/Padhar	Maseran	744/1	279	0.0279	Chragaha Billa Drakhtan	DPF
20	Mandi	Mandi	Drang/Padhar	Maseran	724/1	200	0.0200	Ghair mumkin Rasta	DPF
					Total	10409	1.0409		
1	Mandi	Mandi	Drang/Mandi	Bhatog	342/1	1536	0.1536	Chragaha Billa Drakhtan	DPF
2	Mandi	Mandi	Drang/Mandi	Bhatog	355/1	36	0.0036	Gair mumkin Nala	DPF
3	Mandi	Mandi	Drang/Mandi	Bhatog	498/339 /1	947	0.0947	Chragaha Billa Drakhtan	DPF
4	Mandi	Mandi	Drang/Mandi	Bhatog	338/1	142	0.0142	Gair Mumkin Nali	DPF
5	Mandi	Mandi	Drang/Mandi	Bhatog	327/1	105	0.0105	Gair Mumkin kuhul	DPF
6	Mandi	Mandi	Drang/Mandi	Bhatog	328	405	0.0405	Chragaha Billa Drakhtan	DPF
7	Mandi	Mandi	Drang/Mandi	Bhatog	480/473 /1	121	0.0121	Chragaha Billa Drakhtan	DPF
8	Mandi	Mandi	Drang/Mandi	Bhatog	319/1	1008	0.1008	Gair Mumkin Nali	DPF
9	Mandi	Mandi	Drang/Mandi	Bhatog	100/1	123	0.0123	Gair Mumkin Nali	DPF
10	Mandi	Mandi	Drang/Mandi	Bhatog	1/1.	279	0.0279	Gair mumkin Nala	DPF
11	Mandi	Mandi	Drang/Mandi	Bhatog	199/1	127	0.0127	Gair mumkin Gohar	DPF

Sl. No.	District	Division	Range/Taluk	Name of the Village	Survey No.	Area Proposed for Diversion in SQM.	Non Forest Land in Ha.	Classification on of Forest Land	Legal Status of Forest Land
12	Mandi	Mandi	Drang/Mandi	Bhatog	55/1	356	0.0356	Chragaha Billa Drakhtan	DPF
13	Mandi	Mandi	Drang/Mandi	Bhatog	54/1	32	0.0032	Gair Mumkin kuhul	DPF
14	Mandi	Mandi	Drang/Mandi	Bhatog	329/1	194	0.0194	Gair Mumkin kuhul	DPF
					Total	5411	0.5411		
1	Mandi	Mandi	Drang/Mandi	Dawardu	329/1	690	0.0690	Chragaha Billa Drakhtan	DPF
2	Mandi	Mandi	Drang/Mandi	Dawardu	330/1	10	0.0010	Gair mumkin Nala	DPF
3	Mandi	Mandi	Drang/Mandi	Dawardu	332/1	91	0.0091	Gair Mumkin Nali	DPF
4	Mandi	Mandi	Drang/Mandi	Dawardu	323/1	192	0.0192	Gair mumkin Gohar	DPF
5	Mandi	Mandi	Drang/Mandi	Dawardu	241/1	180	0.0180	Gair Mumkin Nali	DPF
6	Mandi	Mandi	Drang/Mandi	Dawardu	243/1	180	0.0180	Gair Mumkin Nali	DPF
7	Mandi	Mandi	Drang/Mandi	Dawardu	227/1	24	0.0024	Gair Mumkin Nali	DPF
8	Mandi	Mandi	Drang/Mandi	Dawardu	230/1	8	0.0008	Gair Mumkin Nali	DPF
9	Mandi	Mandi	Drang/Mandi	Dawardu	346	81	0.0081	Chragaha Billa Drakhtan	DPF
10	Mandi	Mandi	Drang/Mandi	Dawardu	382/216/1	49	0.0049	Jungle Mehfooza Gair Mehdooda	DPF
11	Mandi	Mandi	Drang/Mandi	Dawardu	382/216/2	342	0.0342	Jungle Mehfooza Gair Mehdooda	DPF
12	Mandi	Mandi	Drang/Mandi	Dawardu	382/216/3	856	0.0856	Jungle Mehfooza Gair Mehdooda	DPF
13	Mandi	Mandi	Drang/Mandi	Dawardu	207/1	40	0.0040	Gair Mumkin Nali	DPF
14	Mandi	Mandi	Drang/Mandi	Dawardu	369/201	417	0.0417	Chragaha Billa Drakhtan	DPF
15	Mandi	Mandi	Drang/Mandi	Dawardu	371/88 /1	306	0.0306	Chragaha Billa Drakhtan	DPF
16	Mandi	Mandi	Drang/Mandi	Dawardu	366/86	127	0.0127	Chragaha Billa Drakhtan	DPF
17	Mandi	Mandi	Drang/Mandi	Dawardu	367/86	235	0.0235	Chragaha Billa Drakhtan	DPF
					Total	3828	0.3828		
1	Mandi	Mandi	Drang/Mandi	Pakhri	283/135/1	1198	0.1198	Jungle Mehfooza Gair Mehdooda	DPF
2	Mandi	Mandi	Drang/Mandi	Pakhri	281/135/1	2535	0.2535	Jungle Mehfooza Gair Mehdooda	DPF
3	Mandi	Mandi	Drang/Mandi	Pakhri	282/135/1	109	0.0109	Jungle Mehfooza Gair Mehdooda	DPF
4	Mandi	Mandi	Drang/Mandi	Pakhri	285/202/1	550	0.055	Jungle Mehfooza Gair Mehdooda	DPF
5	Mandi	Mandi	Drang/Mandi	Pakhri	232/1	303	0.0303	Gair mumkin Nala	DPF
					Total	4695	0.4695		
1	Mandi	Mandi	Drang/Mandi	Dhakalwan	208/1	127	0.0127	Ghair Mumkin Nali	DPF

Sl. No.	District	Division	Range/Taluk	Name of the Village	Survey No.	Area Proposed for Diversion in SQM.	Non Forest Land in Ha.	Classification on of Forest Land	Legal Status of Forest Land
2	Mandi	Mandi	Drang/Mandi	Dhakalwan	222/1	862	0.0862	Chragaha Billa Drakhtan	DPF
3	Mandi	Mandi	Drang/Mandi	Dhakalwan	328/97/1	1772	0.1772	Jungle Mehfooza Gair Mehdooda	DPF
4	Mandi	Mandi	Drang/Mandi	Dhakalwan	328/97/2	40	0.004	Jungle Mehfooza Gair Mehdooda	DPF
5	Mandi	Mandi	Drang/Mandi	Dhakalwan	329/97/1	668	0.0668	Charagah Drakhtan	UPF
6	Mandi	Mandi	Drang/Mandi	Dhakalwan	329/97/2	631	0.0631	Charagah Drakhtan	UPF
					Total	4100	0.4100		
1	Mandi	Mandi	Drang/Mandi	Mehad	1/1.	318	0.0318	Gair Mumkin Nala	DPF
2	Mandi	Mandi	Drang/Mandi	Mehad	4/1	235	0.0235	Charagah Drakhtan	UPF
3	Mandi	Mandi	Drang/Mandi	Mehad	4/2	10	0.001	Charagah Drakhtan	UPF
4	Mandi	Mandi	Drang/Mandi	Mehad	4/3	297	0.0297	Charagah Drakhtan	UPF
5	Mandi	Mandi	Drang/Mandi	Mehad	710/249/1	481	0.0481	Charagah Drakhtan	UPF
6	Mandi	Mandi	Drang/Mandi	Mehad	710/249/2	1382	0.1382	Charagah Drakhtan	UPF
7	Mandi	Mandi	Drang/Mandi	Mehad	255	20	0.002	Gair Mumkin Bawadi	DPF
8	Mandi	Mandi	Drang/Mandi	Mehad	256/1	1113	0.1113	Chragaha Billa Drakhtan	DPF
9	Mandi	Mandi	Drang/Mandi	Mehad	287/1	279	0.0279	Chragaha Billa Drakhtan	DPF
10	Mandi	Mandi	Drang/Mandi	Mehad	301	12	0.0012	Gair Mumkin Proh	DPF
11	Mandi	Mandi	Drang/Mandi	Mehad	195	232	0.0232	Chragaha Billa Drakhtan	DPF
12	Mandi	Mandi	Drang/Mandi	Mehad	193/1	121	0.0121	Gair Mumkin Nali	DPF
13	Mandi	Mandi	Drang/Mandi	Mehad	154/1	509	0.0509	Gair mumkin Nala	DPF
14	Mandi	Mandi	Drang/Mandi	Mehad	337/1	8	0.0008	Chragaha Billa Drakhtan	DPF
15	Mandi	Mandi	Drang/Mandi	Mehad	438/1	144	0.0144	Gair Mumkin Nali	DPF
16	Mandi	Mandi	Drang/Mandi	Mehad	442/1	297	0.0297	Gair mumkin Nala	DPF
17	Mandi	Mandi	Drang/Mandi	Mehad	454/1	267	0.0267	Gair Mumkin Nali	DPF
18	Mandi	Mandi	Drang/Mandi	Mehad	708/477/1	3571	0.3571	Chragaha Billa Drakhtan	DPF
19	Mandi	Mandi	Drang/Mandi	Mehad	653/480/1	443	0.0443	Chragaha Billa Drakhtan	DPF
19	Mandi	Mandi	Drang/Mandi	Mehad	561/1	314	0.0314	Gair Mumkin Nala	DPF
					Total	10053	1.0053		
1	Mandi	Mandi	Drang/Mandi	Tandu	102/1	314	0.0314	Chragaha Billa Drakhtan	DPF
2	Mandi	Mandi	Drang/Mandi	Tandu	402/110/1	334	0.0334	Chragaha Billa Drakhtan	DPF

Sl. No.	District	Division	Range/Taluk	Name of the Village	Survey No.	Area Proposed for Diversion in SQM.	Non Forest Land in Ha.	Classification on of Forest Land	Legal Status of Forest Land
3	Mandi	Mandi	Drang/Mandi	Tandu	448/111/1	3759	0.3759	Chragaha Billa Drakhtan	DPF
4	Mandi	Mandi	Drang/Mandi	Tandu	448/111/2	2636	0.2636	Chragaha Billa Drakhtan	DPF
5	Mandi	Mandi	Drang/Mandi	Tandu	425/280/1	2260	0.2260	Chragaha Billa Drakhtan	DPF
6	Mandi	Mandi	Drang/Mandi	Tandu	426/280/1	1054	0.1054	Chragaha Billa Drakhtan	DPF
7	Mandi	Mandi	Drang/Mandi	Tandu	321/1	3810	0.3810	Chragaha Billa Drakhtan	DPF
8	Mandi	Mandi	Drang/Mandi	Tandu	450/357/1	506	0.0506	Jungle Mehfooza Gair Mehdooda	DPF
9	Mandi	Mandi	Drang/Mandi	Tandu	343/1	279	0.0279	Chragaha Billa Drakhtan	DPF
10	Mandi	Mandi	Drang/Mandi	Tandu	343/2	210	0.0210	Chragaha Billa Drakhtan	DPF
11	Mandi	Mandi	Drang/Mandi	Tandu	344	611	0.0611	Chragaha Billa Drakhtan	DPF
12	Mandi	Mandi	Drang/Mandi	Tandu	410/356/1	8439	0.8439	Jungle Mehfooza Gair Mehduda	DPF
13	Mandi	Mandi	Drang/Mandi	Tandu	214	12	0.0012	Gair Mumkin Bawdi	DPF
14	Mandi	Mandi	Drang/Mandi	Tandu	222	67	0.0067	Gair Mumkin Nali	DPF
15	Mandi	Mandi	Drang/Mandi	Tandu	212	765	0.0765	Gair mumkin Nala	DPF
16	Mandi	Mandi	Drang/Mandi	Tandu	452/360/1	79	0.0079	Jungle Mehfooza Gair Mehdooda	DPF
17	Mandi	Mandi	Drang/Mandi	Tandu	208/1	1349	0.1349	Chragaha Billa Drakhtan	DPF
18	Mandi	Mandi	Drang/Mandi	Tandu	228/1	1507	0.1507	Chragaha Billa Drakhtan	DPF
19	Mandi	Mandi	Drang/Mandi	Tandu	234/1	1341	0.1341	Chragaha Billa Drakhtan	DPF
20	Mandi	Mandi	Drang/Mandi	Tandu	102/2	10	0.0010	Chragaha Billa Drakhtan	DPF
					Total	29342	2.9342		
1	Mandi	Mandi	Drang/Mandi	Matha Neval	230/1	765	0.0765	Gair Mumkin Nali	DPF
2	Mandi	Mandi	Drang/Mandi	Matha Neval	514/225/1	15271	1.5271	Jungle Mehfooza Gair Mehdooda	DPF
3	Mandi	Mandi	Drang/Mandi	Matha Neval	514/225/2	4336	0.4336	Jungle Mehfooza Gair Mehdooda	DPF
4	Mandi	Mandi	Drang/Mandi	Matha Neval	214/1	101	0.0101	Jungle Mehfooza Gair Mehdooda	DPF
5	Mandi	Mandi	Drang/Mandi	Matha Neval	206/1	340	0.0340	Chragaha Billa Drakhtan	DPF
6	Mandi	Mandi	Drang/Mandi	Matha Neval	208	206	0.0206	Gair Mumkin Nali	DPF
7	Mandi	Mandi	Drang/Mandi	Matha Neval	204/1	686	0.0686	Chragaha Billa Drakhtan	DPF
8	Mandi	Mandi	Drang/Mandi	Matha Neval	204/2	16	0.0016	Chragaha Billa Drakhtan	DPF
9	Mandi	Mandi	Drang/Mandi	Matha Neval	204/3	32	0.0032	Chragaha Billa Drakhtan	DPF
10	Mandi	Mandi	Drang/Mandi	Matha Neval	196/1	170	0.0170	Chragaha Billa Drakhtan	DPF

Sl. No.	District	Division	Range/Taluk	Name of the Village	Survey No.	Area Proposed for Diversion in SQM.	Non Forest Land in Ha.	Classification on of Forest Land	Legal Status of Forest Land
11	Mandi	Mandi	Drang/Mandi	Matha Neval	248/1	366	0.0366	Gair Mumkin Nali	DPF
12	Mandi	Mandi	Drang/Mandi	Matha Neval	260/1	233	0.0233	Gair Mumkin Nali	DPF
13	Mandi	Mandi	Drang/Mandi	Matha Neval	191/1	129	0.0129	Chragaha Billa Drakhtan	DPF
14	Mandi	Mandi	Drang/Mandi	Matha Neval	544/258/1	3031	0.3031	Jungle Mehfooza Gair Mehdooda	DPF
					Total	25682	2.5682		
1	Mandi	Mandi	Mandi	Magal	830/253/1	233	0.0233	Gair Mumkin Khad	DPF
2	Mandi	Mandi	Mandi	Magal	895 /292/1	382	0.0382	Gair Mumkin Nali	DPF
3	Mandi	Mandi	Mandi	Magal	303/1	273	0.0273	Gair Mumkin Khad	DPF
4	Mandi	Mandi	Mandi	Magal	892/836/1	1390	0.139	Chragaha Billa Drakhtan	DPF
5	Mandi	Mandi	Mandi	Magal	324 /1	393	0.0393	Chragaha Billa Drakhtan	DPF
6	Mandi	Mandi	Mandi	Magal	847/331/1	1265	0.1265	Jungle Mehfooza Mehdooda	DPF
7	Mandi	Mandi	Mandi	Magal	847/331/2	1281	0.1281	Jungle Mehfooza Mehdooda	DPF
8	Mandi	Mandi	Mandi	Magal	844/822/1	571	0.0571	Jungle Mehfooza Mehdooda	DPF
9	Mandi	Mandi	Mandi	Magal	846/331/1	6262	0.6262	Jungle Mehfooza Mehdooda	DPF
10	Mandi	Mandi	Mandi	Magal	332/1	722	0.0722	Jungle Mehfooza Mehdooda	DPF
11	Mandi	Mandi	Mandi	Magal	860/333/1	3274	0.3274	Jungle Mehfooza Mehdooda	DPF
12	Mandi	Mandi	Mandi	Magal	861/333/1	7108	0.7108	Jungle Mehfooza Mehdooda	DPF
13	Mandi	Mandi	Mandi	Magal	682/1	354	0.0354	Chragaha Billa Drakhtan	DPF
14	Mandi	Mandi	Mandi	Magal	296/1	326	0.0326	Gair Mumkin Nali	DPF
					Total	23834	2.3834		
1	Mandi	Mandi	Mandi	Bijan	1	567	0.0567	Gair Mumkin Nali	DPF
2	Mandi	Mandi	Mandi	Bijan	7	1113	0.1113	Chragaha Billa Drakhtan	DPF
3	Mandi	Mandi	Mandi	Bijan	1091/8/1	4799	0.4799	Jungle Mehfooza Gair Mehdooda	DPF
4	Mandi	Mandi	Mandi	Bijan	1091/8/2	7603	0.7603	Jungle Mehfooza Gair Mehdooda	DPF
5	Mandi	Mandi	Mandi	Bijan	1091/8/3	20667	2.0667	Jungle Mehfooza Gair Mehdooda	DPF
6	Mandi	Mandi	Mandi	Bijan	273	439	0.0439	Jungle Mehfooza Gair Mehdooda	DPF
7	Mandi	Mandi	Mandi	Bijan	1071/548	1210	0.121	Jungle Mehfooza Gair Mehdooda	DPF
8	Mandi	Mandi	Mandi	Bijan	1073/550	1586	0.1586	Jungle Mehfooza Gair Mehdooda	DPF
9	Mandi	Mandi	Mandi	Bijan	1095/501	1532	0.1532	Chragaha Billa Drakhtan	DPF

Sl. No.	District	Division	Range/Taluk	Name of the Village	Survey No.	Area proposed for Diversion in SQM.	Non Forest Land in Ha.	Classification on of Forest Land	Legal Status of Forest Land
10	Mandi	Mandi	Mandi	Bijan	1114/498	1056	0.1056	Jungle Mehfooza Gair Mehdooda	DPF
11	Mandi	Mandi	Mandi	Bijan	78	676	0.0676	Gair mumkin Gohar	DPF
					Total	41248	4.1248		
					Grand Total	195896	19.5896		

W. S. S. S. S.
GM/Project Director
NHAI, PIU, Palampur (H.P.)

[Signature]

Deputy Conservator of Forests
Mandi Forest Division, Mandi (H.P.)

Date: _____

Place: _____

Title of the project: Diversion of 19.5896 Ha. Forest land for Rehabilitation and Upgradation to Two lane with paved shoulder configuration & Strengthening of Padhar to Bijni (Package-VA) from Km 180.00 to Km 202.815 (Design Length 19.050 km) of NH-20 (New NH-154) of Pathankot-Mandi Section in the state of Himachal Pradesh.

File No. FP/HP/ROAD/154466/2022

Date of proposal: 05.07.2022

CHECK LIST SERIAL NUMBER-07

STATEMENT SHOWING THE DETILS OF NON FOREST AREA PROPOSED FOR DIVERSION

Sl. No.	District	Division	Range/Taluk	Name of the Village	Survey No.	Area Proposed for Diversion in SQM.	Non Forest Land in Ha.	Classification of Non Forest Land	Legal Status of Non Forest Land
1	Mandi	Mandi	Drang/Padhar	Saned	485/1	149	0.0149	Non agriculture	Private
2	Mandi	Mandi	Drang/Padhar	Saned	486/1	1196	0.1196	Agricuture	Private
3	Mandi	Mandi	Drang/Padhar	Saned	487/1	668	0.0668	Agricuture	Private
4	Mandi	Mandi	Drang/Padhar	Saned	741/499	81	0.0081	Non agriculture	Government
5	Mandi	Mandi	Drang/Padhar	Saned	742/499/1	2367	0.2367	Non agriculture	Private
6	Mandi	Mandi	Drang/Padhar	Saned	742/499/2	16	0.0016	Non agriculture	Private
7	Mandi	Mandi	Drang/Padhar	Saned	500	12	0.0012	Non agriculture	Private
8	Mandi	Mandi	Drang/Padhar	Saned	501/1	506	0.0506	Agricuture	Private
9	Mandi	Mandi	Drang/Padhar	Saned	510/1	89	0.0089	Agricuture	Private
10	Mandi	Mandi	Drang/Padhar	Saned	510/2	50	0.005	Agricuture	Private
11	Mandi	Mandi	Drang/Padhar	Saned	605	8	0.0008	Non agriculture	Private
12	Mandi	Mandi	Drang/Padhar	Saned	606	56	0.0056	Non agriculture	Private
13	Mandi	Mandi	Drang/Padhar	Saned	663/600	162	0.0162	Non agriculture	Private
14	Mandi	Mandi	Drang/Padhar	Saned	664/600/1	522	0.0522	Agricuture	Private
15	Mandi	Mandi	Drang/Padhar	Saned	666/662/599	141	0.0141	Non agriculture	Private
16	Mandi	Mandi	Drang/Padhar	Saned	667/662/599/1	781	0.0781	Agricuture	Private
17	Mandi	Mandi	Drang/Padhar	Saned	661/635/599/1	77	0.0077	Agricuture	Private
18	Mandi	Mandi	Drang/Padhar	Saned	634/599/1	123	0.0123	Non agriculture	Private
19	Mandi	Mandi	Drang/Padhar	Saned	532/1	119	0.0119	Non agriculture	Government
20	Mandi	Mandi	Drang/Padhar	Saned	675/540	105	0.0105	Agricuture	Government
21	Mandi	Mandi	Drang/Padhar	Saned	676/540	174	0.0174	Agricuture	Private
22	Mandi	Mandi	Drang/Padhar	Saned	541/1	66	0.0066	Non agriculture	Private
23	Mandi	Mandi	Drang/Padhar	Saned	670/539	228	0.0228	Non agriculture	Private
24	Mandi	Mandi	Drang/Padhar	Saned	544/1	556	0.0556	Agricuture	Private

Sl. No.	District	Division	Range/Taluk	Name of the Village	Survey No.	Area Proposed for Diversion in SQM.	Non Forest Land in Ha.	Classification of Non Forest Land	Legal Status of Non Forest Land
25	Mandi	Mandi	Drang/Padhar	Saned	672/548/1	4	0.0004	Non agriculture	Private
26	Mandi	Mandi	Drang/Padhar	Saned	598/1	121	0.0121	Non agriculture	Government
27	Mandi	Mandi	Drang/Padhar	Saned	598	121	0.0121	Non agriculture	Government
28	Mandi	Mandi	Drang/Padhar	Saned	597/1	202	0.0202	Agricuture	Government
29	Mandi	Mandi	Drang/Padhar	Saned	596/1	10	0.001	Non agriculture	Private
30	Mandi	Mandi	Drang/Padhar	Saned	595	16	0.0016	Non agriculture	Private
31	Mandi	Mandi	Drang/Padhar	Saned	594	28	0.0028	Non agriculture	Private
32	Mandi	Mandi	Drang/Padhar	Saned	593	4	0.0004	Non agriculture	Private
33	Mandi	Mandi	Drang/Padhar	Saned	592	44	0.0044	Non agriculture	Private
34	Mandi	Mandi	Drang/Padhar	Saned	590/1	30	0.003	Non agriculture	Private
35	Mandi	Mandi	Drang/Padhar	Saned	588/1	69	0.0069	Non agriculture	Private
36	Mandi	Mandi	Drang/Padhar	Saned	586/1	48	0.0048	Non agriculture	Private
37	Mandi	Mandi	Drang/Padhar	Saned	614/1	20	0.002	Non agriculture	Private
38	Mandi	Mandi	Drang/Padhar	Saned	617/1	12	0.0012	Agricuture	Private
39	Mandi	Mandi	Drang/Padhar	Saned	665/599/1	65	0.0065	Non agriculture	Private
				Total		9046	0.9046		
1	Mandi	Mandi	Drang/Padhar	Narla	572/6	809	0.0809	Agriculture	Private
2	Mandi	Mandi	Drang/Padhar	Narla	4	105	0.0105	Agriculture	Private
3	Mandi	Mandi	Drang/Padhar	Narla	678/7	8	0.0008	Agriculture	Private
4	Mandi	Mandi	Drang/Padhar	Narla	773/680/7	8	0.0008	Agriculture	Private
5	Mandi	Mandi	Drang/Padhar	Narla	685/10	52	0.0052	Agriculture	Private
6	Mandi	Mandi	Drang/Padhar	Narla	686/10	97	0.0097	Agriculture	Private
7	Mandi	Mandi	Drang/Padhar	Narla	687/10	68	0.0068	Agriculture	Private
8	Mandi	Mandi	Drang/Padhar	Narla	688/10	28	0.0028	Non Agriculture	Private
9	Mandi	Mandi	Drang/Padhar	Narla	14	1115	0.1115	Agriculture	Private
10	Mandi	Mandi	Drang/Padhar	Narla	222	6	0.0006	Agriculture	Private
11	Mandi	Mandi	Drang/Padhar	Narla	695/227	848	0.0848	Non Agriculture	Government
12	Mandi	Mandi	Drang/Padhar	Narla	885/437	162	0.0162	Agriculture	Private
13	Mandi	Mandi	Drang/Padhar	Narla	886/437	2147	0.2147	Agriculture	Private
14	Mandi	Mandi	Drang/Padhar	Narla	628/436	708	0.0708	Agriculture	Private

Sl. No.	District	Division	Range/Taluk	Name of the Village	Survey No.	Area Proposed for Diversion in SQM.	Non Forest Land in Ha.	Classification of Non Forest Land	Legal Status of Non Forest Land
15	Mandi	Mandi	Drang/Padhar	Narla	889/832/627/436	64	0.0064	Agriculture	Private
16	Mandi	Mandi	Drang/Padhar	Narla	890/832/627/436	52	0.0052	Agriculture	Private
17	Mandi	Mandi	Drang/Padhar	Narla	847/444	16	0.0016	Agriculture	Private
18	Mandi	Mandi	Drang/Padhar	Narla	835/439	14	0.0014	Agriculture	Private
19	Mandi	Mandi	Drang/Padhar	Narla	844/440	566	0.0566	Agriculture	Private
20	Mandi	Mandi	Drang/Padhar	Narla	853/459	36	0.0036	Agriculture	Private
21	Mandi	Mandi	Drang/Padhar	Narla	854/459	155	0.0155	Agriculture	Private
22	Mandi	Mandi	Drang/Padhar	Narla	855/459	255	0.0255	Agriculture	Private
23	Mandi	Mandi	Drang/Padhar	Narla	856/459	546	0.0546	Agriculture	Private
24	Mandi	Mandi	Drang/Padhar	Narla	460	635	0.0635	Agriculture	Private
25	Mandi	Mandi	Drang/Padhar	Narla	840/440	53	0.0053	Agriculture	Private
26	Mandi	Mandi	Drang/Padhar	Narla	839/440	490	0.049	Agriculture	Private
27	Mandi	Mandi	Drang/Padhar	Narla	838/440	159	0.0159	Agriculture	Private
28	Mandi	Mandi	Drang/Padhar	Narla	837/440	210	0.021	Agriculture	Private
29	Mandi	Mandi	Drang/Padhar	Narla	631/577/449	953	0.0953	Agriculture	Private
30	Mandi	Mandi	Drang/Padhar	Narla	451	508	0.0508	Non Agriculture	Private
31	Mandi	Mandi	Drang/Padhar	Narla	452	1459	0.1459	Non Agriculture	Private
32	Mandi	Mandi	Drang/Padhar	Narla	472	44	0.0044	Agriculture	Private
33	Mandi	Mandi	Drang/Padhar	Narla	857/473	1252	0.1252	Agriculture	Private
34	Mandi	Mandi	Drang/Padhar	Narla	858/473	36	0.0036	Agriculture	Private
35	Mandi	Mandi	Drang/Padhar	Narla	859/474	129	0.0129	Non Agriculture	Private
36	Mandi	Mandi	Drang/Padhar	Narla	860/474	651	0.0651	Non Agriculture	Private
37	Mandi	Mandi	Drang/Padhar	Narla	861/474	690	0.069	Non Agriculture	Private
38	Mandi	Mandi	Drang/Padhar	Narla	870/578/549/1	467	0.0467	Agriculture	Private
39	Mandi	Mandi	Drang/Padhar	Narla	864/548/475	305	0.0305	Agriculture	Private
40	Mandi	Mandi	Drang/Padhar	Narla	865/548/475	45	0.0045	Agriculture	Private
41	Mandi	Mandi	Drang/Padhar	Narla	454	940	0.094	Agriculture	Private
42	Mandi	Mandi	Drang/Padhar	Narla	592/511	682	0.0682	Agriculture	Private
43	Mandi	Mandi	Drang/Padhar	Narla	508	326	0.0326	Agriculture	Private
44	Mandi	Mandi	Drang/Padhar	Narla	507	1665	0.1665	Agriculture	Private

Sl. No.	District	Division	Range/Taluk	Name of the Village	Survey No.	Area Proposed for Diversion in SQM.	Non Forest Land in Ha.	Classification of Non Forest Land	Legal Status of Non Forest Land
45	Mandi	Mandi	Drang/Padhar	Narla	551/506	164	0.0164	Agriculture	Private
46	Mandi	Mandi	Drang/Padhar	Narla	516	542	0.0542	Agriculture	Private
47	Mandi	Mandi	Drang/Padhar	Narla	813/515	78	0.0078	Agriculture	Private
48	Mandi	Mandi	Drang/Padhar	Narla	517	14	0.0014	Non Agriculture	Private
49	Mandi	Mandi	Drang/Padhar	Narla	518	1347	0.1347	Agriculture	Private
50	Mandi	Mandi	Drang/Padhar	Narla	519	97	0.0097	Non Agriculture	Private
51	Mandi	Mandi	Drang/Padhar	Narla	513	1430	0.143	Agriculture	Private
52	Mandi	Mandi	Drang/Padhar	Narla	539	1327	0.1327	Agriculture	Private
53	Mandi	Mandi	Drang/Padhar	Narla	538	1728	0.1728	Agriculture	Private
54	Mandi	Mandi	Drang/Padhar	Narla	537	72	0.0072	Agriculture	Private
55	Mandi	Mandi	Drang/Padhar	Narla	865/548/475/1	2	0.0002	Agriculture	Private
56	Mandi	Mandi	Drang/Padhar	Narla	510/1	18	0.0018	Non Agriculture	Government
				Total		26383	2.6383		
1	Mandi	Mandi	Drang/Padhar	Singh	839/16	133	0.0133	Non Agriculture	Private
2	Mandi	Mandi	Drang/Padhar	Singh	18	1746	0.1746	Agriculture	Private
3	Mandi	Mandi	Drang/Padhar	Singh	19	1151	0.1151	Agriculture	Private
4	Mandi	Mandi	Drang/Padhar	Singh	849/25	101	0.0101	Non Agriculture	Private
5	Mandi	Mandi	Drang/Padhar	Singh	850/25	562	0.0562	Agriculture	Private
6	Mandi	Mandi	Drang/Padhar	Singh	853/25	366	0.0366	Agriculture	Private
7	Mandi	Mandi	Drang/Padhar	Singh	31	514	0.0514	Agriculture	Private
8	Mandi	Mandi	Drang/Padhar	Singh	49/1	8	0.0008	Agriculture	Private
9	Mandi	Mandi	Drang/Padhar	Singh	49/2	666	0.0666	Agriculture	Private
10	Mandi	Mandi	Drang/Padhar	Singh	50	700	0.07	Agriculture	Private
11	Mandi	Mandi	Drang/Padhar	Singh	725/51	157	0.0157	Non Agriculture	Private
12	Mandi	Mandi	Drang/Padhar	Singh	726/51	465	0.0465	Agriculture	Private
13	Mandi	Mandi	Drang/Padhar	Singh	52/1	175	0.0175	Agriculture	Private
14	Mandi	Mandi	Drang/Padhar	Singh	52/2	259	0.0259	Agriculture	Private
15	Mandi	Mandi	Drang/Padhar	Singh	144	234	0.0234	Non Agriculture	Private
16	Mandi	Mandi	Drang/Padhar	Singh	145	305	0.0305	Non Agriculture	Private
17	Mandi	Mandi	Drang/Padhar	Singh	146	20	0.002	Agriculture	Private

Sl. No.	District	Division	Range/Taluk	Name of the Village	Survey No.	Area Proposed for Diversion in SQM.	Non Forest Land in Ha.	Classification of Non Forest Land	Legal Status of Non Forest Land
18	Mandi	Mandi	Drang/Padhar	Singh	571/147	119	0.0119	Agriculture	Private
19	Mandi	Mandi	Drang/Padhar	Singh	572/147	1012	0.1012	Agriculture	Private
20	Mandi	Mandi	Drang/Padhar	Singh	138	70	0.007	Agriculture	Private
21	Mandi	Mandi	Drang/Padhar	Singh	136	267	0.0267	Agriculture	Private
22	Mandi	Mandi	Drang/Padhar	Singh	135	117	0.0117	Agriculture	Private
23	Mandi	Mandi	Drang/Padhar	Singh	121	279	0.0279	Agriculture	Private
24	Mandi	Mandi	Drang/Padhar	Singh	148	1246	0.1246	Agriculture	Private
25	Mandi	Mandi	Drang/Padhar	Singh	722/573/156	176	0.0176	Agriculture	Private
26	Mandi	Mandi	Drang/Padhar	Singh	723/573/156	151	0.0151	Agriculture	Private
27	Mandi	Mandi	Drang/Padhar	Singh	724/573/156	473	0.0473	Agriculture	Private
28	Mandi	Mandi	Drang/Padhar	Singh	574/156	1103	0.1103	Agriculture	Private
29	Mandi	Mandi	Drang/Padhar	Singh	157	54	0.0054	Agriculture	Private
30	Mandi	Mandi	Drang/Padhar	Singh	157	234	0.0234	Agriculture	Private
31	Mandi	Mandi	Drang/Padhar	Singh	162	496	0.0496	Agriculture	Private
32	Mandi	Mandi	Drang/Padhar	Singh	171	139	0.0139	Non Agriculture	Private
33	Mandi	Mandi	Drang/Padhar	Singh	172	196	0.0196	Agriculture	Private
34	Mandi	Mandi	Drang/Padhar	Singh	173	54	0.0054	Agriculture	Private
35	Mandi	Mandi	Drang/Padhar	Singh	732/181/1	10	0.001	Agriculture	Private
36	Mandi	Mandi	Drang/Padhar	Singh	208	160	0.016	Agriculture	Private
37	Mandi	Mandi	Drang/Padhar	Singh	209	346	0.0346	Agriculture	Private
38	Mandi	Mandi	Drang/Padhar	Singh	210	8	0.0008	Agriculture	Private
39	Mandi	Mandi	Drang/Padhar	Singh	182	129	0.0129	Agriculture	Private
40	Mandi	Mandi	Drang/Padhar	Singh	733/184	38	0.0038	Non Agriculture	Private
41	Mandi	Mandi	Drang/Padhar	Singh	734/184	20	0.002	Non Agriculture	Private
42	Mandi	Mandi	Drang/Padhar	Singh	847/185	91	0.0091	Non Agriculture	Private
43	Mandi	Mandi	Drang/Padhar	Singh	848/185	30	0.003	Non Agriculture	Private
44	Mandi	Mandi	Drang/Padhar	Singh	186	107	0.0107	Non Agriculture	Private
45	Mandi	Mandi	Drang/Padhar	Singh	206	269	0.0269	Non Agriculture	Private
46	Mandi	Mandi	Drang/Padhar	Singh	202	2	0.0002	Agriculture	Private
47	Mandi	Mandi	Drang/Padhar	Singh	204	1084	0.1084	Agriculture	Private

Sl. No.	District	Division	Range/Taluk	Name of the Village	Survey No.	Area Proposed for Diversion in SQM.	Non Forest Land in Ha.	Classification of Non Forest Land	Legal Status of Non Forest Land
48	Mandi	Mandi	Drang/Padhar	Singh	203	411	0.0411	Agriculture	Private
49	Mandi	Mandi	Drang/Padhar	Singh	200	425	0.0425	Agriculture	Private
50	Mandi	Mandi	Drang/Padhar	Singh	649/199	382	0.0382	Agriculture	Private
51	Mandi	Mandi	Drang/Padhar	Singh	214	184	0.0184	Agriculture	Private
52	Mandi	Mandi	Drang/Padhar	Singh	218/2	52	0.0052	Agriculture	Private
53	Mandi	Mandi	Drang/Padhar	Singh	218/1	14	0.0014	Agriculture	Private
54	Mandi	Mandi	Drang/Padhar	Singh	916/215	157	0.0157	Non Agriculture	Private
55	Mandi	Mandi	Drang/Padhar	Singh	917/215	142	0.0142	Agriculture	Private
56	Mandi	Mandi	Drang/Padhar	Singh	918/215	85	0.0085	Agriculture	Private
57	Mandi	Mandi	Drang/Padhar	Singh	920/215	160	0.016	Agriculture	Private
58	Mandi	Mandi	Drang/Padhar	Singh	919/215	190	0.019	Agriculture	Private
59	Mandi	Mandi	Drang/Padhar	Singh	216	319	0.0319	Non Agriculture	Private
60	Mandi	Mandi	Drang/Padhar	Singh	297	8	0.0008	Agriculture	Private
61	Mandi	Mandi	Drang/Padhar	Singh	881/299/1	113	0.0113	Agriculture	Private
62	Mandi	Mandi	Drang/Padhar	Singh	880/299/1	81	0.0081	Agriculture	Private
63	Mandi	Mandi	Drang/Padhar	Singh	299	101	0.0101	Agriculture	Private
64	Mandi	Mandi	Drang/Padhar	Singh	623/307	550	0.055	Non Agriculture	Private
65	Mandi	Mandi	Drang/Padhar	Singh	857/779/308	32	0.0032	Non Agriculture	Private
66	Mandi	Mandi	Drang/Padhar	Singh	780/308	486	0.0486	Non Agriculture	Private
67	Mandi	Mandi	Drang/Padhar	Singh	859/779/308	91	0.0091	Non Agriculture	Private
68	Mandi	Mandi	Drang/Padhar	Singh	860/779/308	50	0.005	Non Agriculture	Private
69	Mandi	Mandi	Drang/Padhar	Singh	743/316	64	0.0064	Agriculture	Private
70	Mandi	Mandi	Drang/Padhar	Singh	735/314	40	0.004	Agriculture	Private
71	Mandi	Mandi	Drang/Padhar	Singh	786/652/309	89	0.0089	Agriculture	Private
72	Mandi	Mandi	Drang/Padhar	Singh	787/652/309	85	0.0085	Agriculture	Private
73	Mandi	Mandi	Drang/Padhar	Singh	788/652/309	111	0.0111	Non Agriculture	Private
74	Mandi	Mandi	Drang/Padhar	Singh	789/652/309	64	0.0064	Non Agriculture	Private
75	Mandi	Mandi	Drang/Padhar	Singh	790/652/309	20	0.002	Agriculture	Private
76	Mandi	Mandi	Drang/Padhar	Singh	315	145	0.0145	Non Agriculture	Government
77	Mandi	Mandi	Drang/Padhar	Singh	633/316	590	0.059	Agriculture	Private

Sl. No.	District	Division	Range/Taluk	Name of the Village	Survey No.	Area Proposed for Diversion in SQM.	Non Forest Land in Ha.	Classification of Non Forest Land	Legal Status of Non Forest Land
78	Mandi	Mandi	Drang/Padhar	Singh	327	129	0.0129	Agriculture	Private
79	Mandi	Mandi	Drang/Padhar	Singh	329	702	0.0702	Agriculture	Private
80	Mandi	Mandi	Drang/Padhar	Singh	330	1880	0.188	Agriculture	Private
81	Mandi	Mandi	Drang/Padhar	Singh	332	52	0.0052	Agriculture	Private
82	Mandi	Mandi	Drang/Padhar	Singh	334	1090	0.109	Agriculture	Private
83	Mandi	Mandi	Drang/Padhar	Singh	335	432	0.0432	Agriculture	Private
84	Mandi	Mandi	Drang/Padhar	Singh	336	95	0.0095	Agriculture	Private
85	Mandi	Mandi	Drang/Padhar	Singh	853/25/2	76	0.0076	Agriculture	Private
86	Mandi	Mandi	Drang/Padhar	Singh	755/333	453	0.0453	Agriculture	Private
87	Mandi	Mandi	Drang/Padhar	Singh	858/779/308	91	0.0091	Non Agriculture	Private
88	Mandi	Mandi	Drang/Padhar	Singh	851/25	24	0.0024	Agriculture	Private
89	Mandi	Mandi	Drang/Padhar	Singh	854/25/1	20	0.002	Agriculture	Private
90	Mandi	Mandi	Drang/Padhar	Singh	183/1	43	0.0043	Agriculture	Private
91	Mandi	Mandi	Drang/Padhar	Singh	879/299/1/1	18	0.0018	Agriculture	Private
92	Mandi	Mandi	Drang/Padhar	Singh	778/308/1	24	0.0024	Non Agriculture	Private
93	Mandi	Mandi	Drang/Padhar	Singh	791/652/309/1	10	0.001	Agriculture	Private
94	Mandi	Mandi	Drang/Padhar	Singh	731/181/1	20	0.0020	Agriculture	Private
95	Mandi	Mandi	Drang/Padhar	Singh	861/779/308/1	20	0.0020	Non Agriculture	Private
				Total		26462	2.6462		
3	Mandi	Mandi	Drang/Padhar	Kunnu	172	1099	0.1099	Agriculture	Private
4	Mandi	Mandi	Drang/Padhar	Kunnu	430/173	162	0.0162	Agriculture	Private
5	Mandi	Mandi	Drang/Padhar	Kunnu	431/173	413	0.0413	Agriculture	Private
8	Mandi	Mandi	Drang/Padhar	Kunnu	181	279	0.0279	Agriculture	Private
9	Mandi	Mandi	Drang/Padhar	Kunnu	508/170	222	0.0222	Non Agriculture	Government
10	Mandi	Mandi	Drang/Padhar	Kunnu	509/170	421	0.0421	Agriculture	Private
12	Mandi	Mandi	Drang/Padhar	Kunnu	299	868	0.0868	Agriculture	Private
13	Mandi	Mandi	Drang/Padhar	Kunnu	300	546	0.0546	Non Agriculture	Private
14	Mandi	Mandi	Drang/Padhar	Kunnu	308	1325	0.1325	Agriculture	Private
15	Mandi	Mandi	Drang/Padhar	Kunnu	443/312	937	0.0937	Agriculture	Private
16	Mandi	Mandi	Drang/Padhar	Kunnu	313	129	0.0129	Non Agriculture	Private

Sl. No.	District	Division	Range/Taluk	Name of the Village	Survey No.	Area Proposed for Diversion in SQM.	Non Forest Land in Ha.	Classification of Non Forest Land	Legal Status of Non Forest Land
18	Mandi	Mandi	Drang/Padhar	Kunnu	318	40	0.004	Agriculture	Private
20	Mandi	Mandi	Drang/Padhar	Kunnu	326	28	0.0028	Agriculture	Private
21	Mandi	Mandi	Drang/Padhar	Kunnu	252	370	0.037	Agriculture	Private
22	Mandi	Mandi	Drang/Padhar	Kunnu	437/254	48	0.0048	Non Agriculture	Private
23	Mandi	Mandi	Drang/Padhar	Kunnu	438/254	34	0.0034	Non Agriculture	Private
24	Mandi	Mandi	Drang/Padhar	Kunnu	505/439/254	125	0.0125	Agriculture	Private
25	Mandi	Mandi	Drang/Padhar	Kunnu	506/439/254/1	279	0.0279	Agriculture	Private
26	Mandi	Mandi	Drang/Padhar	Kunnu	507/439/254	283	0.0283	Agriculture	Private
27	Mandi	Mandi	Drang/Padhar	Kunnu	506/439/254/2	196	0.0196	Agriculture	Private
28	Mandi	Mandi	Drang/Padhar	Kunnu	487/439/254	538	0.0538	Agriculture	Private
30	Mandi	Mandi	Drang/Padhar	Kunnu	440/370/256	60	0.006	Non Agriculture	Private
31	Mandi	Mandi	Drang/Padhar	Kunnu	441/370/256	206	0.0206	Agriculture	Private
32	Mandi	Mandi	Drang/Padhar	Kunnu	371/256	170	0.017	Agriculture	Private
33	Mandi	Mandi	Drang/Padhar	Kunnu	335	1163	0.1163	Agriculture	Private
34	Mandi	Mandi	Drang/Padhar	Kunnu	336	801	0.0801	Non Agriculture	Private
35	Mandi	Mandi	Drang/Padhar	Kunnu	327	24	0.0024	Agriculture	Private
36	Mandi	Mandi	Drang/Padhar	Kunnu	337	382	0.0382	Agriculture	Private
37	Mandi	Mandi	Drang/Padhar	Kunnu	291	36	0.0036	Agriculture	Private
38	Mandi	Mandi	Drang/Padhar	Kunnu	292	1062	0.1062	Agriculture	Private
40	Mandi	Mandi	Drang/Padhar	Kunnu	301	83	0.0083	Agriculture	Private
42	Mandi	Mandi	Drang/Padhar	Kunnu	442/312	109	0.0109	Agriculture	Private
43	Mandi	Mandi	Drang/Padhar	Kunnu	431/173/2	52	0.0052	Agriculture	Private
				Total		12490	1.2490		
1	Mandi	Mandi	Drang/Padhar	Sahal	12	3004	0.3004	Agriculture	Private
2	Mandi	Mandi	Drang/Padhar	Sahal	13	198	0.0198	Non Agriculture	Private
3	Mandi	Mandi	Drang/Padhar	Sahal	15	66	0.0066	Agriculture	Private
4	Mandi	Mandi	Drang/Padhar	Sahal	111	390	0.039	Agriculture	Private
5	Mandi	Mandi	Drang/Padhar	Sahal	112	105	0.0105	Agriculture	Private
6	Mandi	Mandi	Drang/Padhar	Sahal	123	459	0.0459	Non Agriculture	Government
7	Mandi	Mandi	Drang/Padhar	Sahal	124	967	0.0967	Agriculture	Private

Sl. No.	District	Division	Range/Taluk	Name of the Village	Survey No.	Area Proposed for Diversion in SQM.	Non Forest Land in Ha.	Classification of Non Forest Land	Legal Status of Non Forest Land
8	Mandi	Mandi	Drang/Padhar	Sahal	125	123	0.0123	Non Agriculture	Private
9	Mandi	Mandi	Drang/Padhar	Sahal	126	78	0.0078	Non Agriculture	Private
10	Mandi	Mandi	Drang/Padhar	Sahal	131	1950	0.195	Agriculture	Private
11	Mandi	Mandi	Drang/Padhar	Sahal	132	350	0.035	Non Agriculture	Private
12	Mandi	Mandi	Drang/Padhar	Sahal	232	48	0.0048	Agriculture	Private
13	Mandi	Mandi	Drang/Padhar	Sahal	701/233	121	0.0121	Non Agriculture	Private
14	Mandi	Mandi	Drang/Padhar	Sahal	702/233	985	0.0985	Agriculture	Private
15	Mandi	Mandi	Drang/Padhar	Sahal	227	1402	0.1402	Agriculture	Private
16	Mandi	Mandi	Drang/Padhar	Sahal	226	704	0.0704	Agriculture	Private
17	Mandi	Mandi	Drang/Padhar	Sahal	225	226	0.0226	Non Agriculture	Government
18	Mandi	Mandi	Drang/Padhar	Sahal	224	386	0.0386	Non Agriculture	Government
19	Mandi	Mandi	Drang/Padhar	Sahal	223	48	0.0048	Agriculture	Private
20	Mandi	Mandi	Drang/Padhar	Sahal	229	243	0.0243	Non Agriculture	Government
21	Mandi	Mandi	Drang/Padhar	Sahal	422	12	0.0012	Agriculture	Private
22	Mandi	Mandi	Drang/Padhar	Sahal	421/1	182	0.0182	Agriculture	Private
23	Mandi	Mandi	Drang/Padhar	Sahal	421/2	129	0.0129	Agriculture	Private
24	Mandi	Mandi	Drang/Padhar	Sahal	418	1254	0.1254	Agriculture	Private
25	Mandi	Mandi	Drang/Padhar	Sahal	419/1	97	0.0097	Non Agriculture	Private
26	Mandi	Mandi	Drang/Padhar	Sahal	419/2	259	0.0259	Non Agriculture	Private
27	Mandi	Mandi	Drang/Padhar	Sahal	420/1	97	0.0097	Agriculture	Private
28	Mandi	Mandi	Drang/Padhar	Sahal	420/2	117	0.0117	Agriculture	Private
29	Mandi	Mandi	Drang/Padhar	Sahal	384	54	0.0054	Agriculture	Private
30	Mandi	Mandi	Drang/Padhar	Sahal	657/377	1355	0.1355	Non Agriculture	Private
31	Mandi	Mandi	Drang/Padhar	Sahal	658/377	749	0.0749	Non Agriculture	Private
32	Mandi	Mandi	Drang/Padhar	Sahal	379	2167	0.2167	Agriculture	Private
33	Mandi	Mandi	Drang/Padhar	Sahal	381	18	0.0018	Agriculture	Private
34	Mandi	Mandi	Drang/Padhar	Sahal	383	149	0.0149	Agriculture	Private
35	Mandi	Mandi	Drang/Padhar	Sahal	404	32	0.0032	Agriculture	Private
36	Mandi	Mandi	Drang/Padhar	Sahal	405	164	0.0164	Agriculture	Private
37	Mandi	Mandi	Drang/Padhar	Sahal	406	1493	0.1493	Agriculture	Private

Sl. No.	District	Division	Range/Taluk	Name of the Village	Survey No.	Area Proposed for Diversion in SQM.	Non Forest Land in Ha.	Classification of Non Forest Land	Legal Status of Non Forest Land
38	Mandi	Mandi	Drang/Padhar	Sahal	407	145	0.0145	Non Agriculture	Private
39	Mandi	Mandi	Drang/Padhar	Sahal	408	629	0.0629	Agriculture	Private
40	Mandi	Mandi	Drang/Padhar	Sahal	410	1580	0.158	Agriculture	Private
41	Mandi	Mandi	Drang/Padhar	Sahal	488	172	0.0172	Agriculture	Private
42	Mandi	Mandi	Drang/Padhar	Sahal	489/1	722	0.0722	Agriculture	Private
43	Mandi	Mandi	Drang/Padhar	Sahal	10	10	0.001	Agriculture	Private
44	Mandi	Mandi	Drang/Padhar	Sahal	11	32	0.0032	Agriculture	Private
45	Mandi	Mandi	Drang/Padhar	Sahal	122	85	0.0085	Agriculture	Private
46	Mandi	Mandi	Drang/Padhar	Sahal	489/2	20	0.002	Agriculture	Private
				Total		23576	2.3576		
1	Mandi	Mandi	Drang/Padhar	Pipali	698/5	194	0.0194	Agriculture	Private
2	Mandi	Mandi	Drang/Padhar	Pipali	699/5/1	461	0.0461	Agriculture	Private
3	Mandi	Mandi	Drang/Padhar	Pipali	699/5/2	702	0.0702	Agriculture	Private
4	Mandi	Mandi	Drang/Padhar	Pipali	10	783	0.0783	Agriculture	Private
5	Mandi	Mandi	Drang/Padhar	Pipali	11	54	0.0054	Agriculture	Private
6	Mandi	Mandi	Drang/Padhar	Pipali	38	831	0.0831	Agriculture	Private
7	Mandi	Mandi	Drang/Padhar	Pipali	40	332	0.0332	Non Agriculture	Private
8	Mandi	Mandi	Drang/Padhar	Pipali	41	633	0.0633	Non Agriculture	Private
9	Mandi	Mandi	Drang/Padhar	Pipali	42/1	435	0.0435	Agriculture	Private
10	Mandi	Mandi	Drang/Padhar	Pipali	42/2	1084	0.1084	Agriculture	Private
11	Mandi	Mandi	Drang/Padhar	Pipali	763/242	546	0.0546	Agriculture	Private
12	Mandi	Mandi	Drang/Padhar	Pipali	248	455	0.0455	Agriculture	Private
13	Mandi	Mandi	Drang/Padhar	Pipali	148	1412	0.1412	Agriculture	Private
14	Mandi	Mandi	Drang/Padhar	Pipali	149	2361	0.2361	Agriculture	Private
15	Mandi	Mandi	Drang/Padhar	Pipali	150	1050	0.105	Agriculture	Private
16	Mandi	Mandi	Drang/Padhar	Pipali	151	1038	0.1038	Agriculture	Private
17	Mandi	Mandi	Drang/Padhar	Pipali	155	68	0.0068	Agriculture	Private
18	Mandi	Mandi	Drang/Padhar	Pipali	225	413	0.0413	Non Agriculture	Private
19	Mandi	Mandi	Drang/Padhar	Pipali	226	56	0.0056	Non Agriculture	Private
20	Mandi	Mandi	Drang/Padhar	Pipali	227	2476	0.2476	Agriculture	Private

Sl. No.	District	Division	Range/Taluk	Name of the Village	Survey No.	Area Proposed for Diversion in SQM.	Non Forest Land in Ha.	Classification of Non Forest Land	Legal Status of Non Forest Land
21	Mandi	Mandi	Drang/Padhar	Pipali	223	224	0.0224	Agriculture	Private
22	Mandi	Mandi	Drang/Padhar	Pipali	223/2	587	0.0587	Agriculture	Private
23	Mandi	Mandi	Drang/Padhar	Pipali	230	592	0.0592	Agriculture	Private
24	Mandi	Mandi	Drang/Padhar	Pipali	230/2	81	0.0081	Agriculture	Private
25	Mandi	Mandi	Drang/Padhar	Pipali	235	113	0.0113	Non Agriculture	Private
26	Mandi	Mandi	Drang/Padhar	Pipali	239	42	0.0042	Non Agriculture	Private
27	Mandi	Mandi	Drang/Padhar	Pipali	458	937	0.0937	Non Agriculture	Private
28	Mandi	Mandi	Drang/Padhar	Pipali	459	890	0.089	Non Agriculture	Private
29	Mandi	Mandi	Drang/Padhar	Pipali	460	1005	0.1005	Non Agriculture	Private
30	Mandi	Mandi	Drang/Padhar	Pipali	461	2518	0.2518	Non Agriculture	Private
31	Mandi	Mandi	Drang/Padhar	Pipali	310	8	0.0008	Non Agriculture	Private
32	Mandi	Mandi	Drang/Padhar	Pipali	462	609	0.0609	Non Agriculture	Private
33	Mandi	Mandi	Drang/Padhar	Pipali	463	145	0.0145	Agriculture	Private
34	Mandi	Mandi	Drang/Padhar	Pipali	464	147	0.0147	Agriculture	Private
35	Mandi	Mandi	Drang/Padhar	Pipali	466	279	0.0279	Non Agriculture	Private
36	Mandi	Mandi	Drang/Padhar	Pipali	467	91	0.0091	Non Agriculture	Private
37	Mandi	Mandi	Drang/Padhar	Pipali	573	261	0.0261	Agriculture	Private
38	Mandi	Mandi	Drang/Padhar	Pipali	580	535	0.0535	Non Agriculture	Private
39	Mandi	Mandi	Drang/Padhar	Pipali	579	267	0.0267	Non Agriculture	Government
40	Mandi	Mandi	Drang/Padhar	Pipali	581	285	0.0285	Agriculture	Private
41	Mandi	Mandi	Drang/Padhar	Pipali	577	81	0.0081	Agriculture	Private
42	Mandi	Mandi	Drang/Padhar	Pipali	570	841	0.0841	Non Agriculture	Private
43	Mandi	Mandi	Drang/Padhar	Pipali	569	99	0.0099	Non Agriculture	Private
44	Mandi	Mandi	Drang/Padhar	Pipali	568	1036	0.1036	Agriculture	Private
45	Mandi	Mandi	Drang/Padhar	Pipali	567/2	799	0.0799	Agriculture	Private
46	Mandi	Mandi	Drang/Padhar	Pipali	567/1	4	0.0004	Agriculture	Private
47	Mandi	Mandi	Drang/Padhar	Pipali	564	396	0.0396	Agriculture	Private
48	Mandi	Mandi	Drang/Padhar	Pipali	666	568	0.0568	Agriculture	Private
49	Mandi	Mandi	Drang/Padhar	Pipali	667	431	0.0431	Non Agriculture	Private
50	Mandi	Mandi	Drang/Padhar	Pipali	668	572	0.0572	Agriculture	Private

Sl. No.	District	Division	Range/Taluk	Name of the Village	Survey No.	Area Proposed for Diversion in SQM.	Non Forest Land in Ha.	Classification of Non Forest Land	Legal Status of Non Forest Land
51	Mandi	Mandi	Drang/Padhar	Pipali	832/669	293	0.0293	Agriculture	Private
52	Mandi	Mandi	Drang/Padhar	Pipali	833/669	261	0.0261	Agriculture	Private
53	Mandi	Mandi	Drang/Padhar	Pipali	675	12	0.0012	Non Agriculture	Private
54	Mandi	Mandi	Drang/Padhar	Pipali	676	469	0.0469	Agriculture	Private
55	Mandi	Mandi	Drang/Padhar	Pipali	676/1	372	0.0372	Non Agriculture	Private
56	Mandi	Mandi	Drang/Padhar	Pipali	677	236	0.0236	Agriculture	Private
57	Mandi	Mandi	Drang/Padhar	Pipali	885/680	42	0.0042	Non Agriculture	Private
58	Mandi	Mandi	Drang/Padhar	Pipali	886/680	20	0.002	Non Agriculture	Private
59	Mandi	Mandi	Drang/Padhar	Pipali	681	212	0.0212	Non Agriculture	Private
60	Mandi	Mandi	Drang/Padhar	Pipali	900/803/689/1	54	0.0054	Agriculture	Private
61	Mandi	Mandi	Drang/Padhar	Pipali	901/803/689	36	0.0036	Agriculture	Private
62	Mandi	Mandi	Drang/Padhar	Pipali	902/803/689	76	0.0076	Agriculture	Private
63	Mandi	Mandi	Drang/Padhar	Pipali	900/803/689/2	400	0.04	Agriculture	Private
64	Mandi	Mandi	Drang/Padhar	Pipali	903/803/689	56	0.0056	Agriculture	Private
65	Mandi	Mandi	Drang/Padhar	Pipali	904/803/689	141	0.0141	Agriculture	Private
66	Mandi	Mandi	Drang/Padhar	Pipali	905/803/689	141	0.0141	Agriculture	Private
67	Mandi	Mandi	Drang/Padhar	Pipali	897/803/689/1	26	0.0026	Agriculture	Private
				Total		32674	3.2674		
1	Mandi	Mandi	Drang/Padhar	Pali	121	825	0.0825	Agriculture	Private
2	Mandi	Mandi	Drang/Padhar	Pali	123	951	0.0951	Agriculture	Private
3	Mandi	Mandi	Drang/Padhar	Pali	123	173	0.0173	Agriculture	Private
4	Mandi	Mandi	Drang/Padhar	Pali	126	439	0.0439	Non Agriculture	Private
5	Mandi	Mandi	Drang/Padhar	Pali	127/1	282	0.0282	Agriculture	Private
6	Mandi	Mandi	Drang/Padhar	Pali	127/2	117	0.0117	Agriculture	Private
7	Mandi	Mandi	Drang/Padhar	Pali	127/3	8	0.0008	Agriculture	Private
8	Mandi	Mandi	Drang/Padhar	Pali	128	1499	0.1499	Agriculture	Private
9	Mandi	Mandi	Drang/Padhar	Pali	129	14	0.0014	Agriculture	Private
10	Mandi	Mandi	Drang/Padhar	Pali	22/1	54	0.0054	Agriculture	Private
11	Mandi	Mandi	Drang/Padhar	Pali	22/2	255	0.0255	Agriculture	Private
12	Mandi	Mandi	Drang/Padhar	Pali	23	511	0.0511	Agriculture	Private

Sl. No.	District	Division	Range/Taluk	Name of the Village	Survey No.	Area Proposed for Diversion in SQM.	Non Forest Land in Ha.	Classification of Non Forest Land	Legal Status of Non Forest Land
13	Mandi	Mandi	Drang/Padhar	Pali	234	270	0.027	Agriculture	Private
14	Mandi	Mandi	Drang/Padhar	Pali	234	43	0.0043	Agriculture	Private
15	Mandi	Mandi	Drang/Padhar	Pali	235	127	0.0127	Non Agriculture	Private
16	Mandi	Mandi	Drang/Padhar	Pali	24	18	0.0018	Non Agriculture	Private
17	Mandi	Mandi	Drang/Padhar	Pali	242	48	0.0048	Non Agriculture	Private
18	Mandi	Mandi	Drang/Padhar	Pali	243	60	0.006	Non Agriculture	Private
19	Mandi	Mandi	Drang/Padhar	Pali	25	390	0.039	Agriculture	Private
20	Mandi	Mandi	Drang/Padhar	Pali	26	34	0.0034	Non Agriculture	Private
21	Mandi	Mandi	Drang/Padhar	Pali	390	81	0.0081	Non Agriculture	Private
22	Mandi	Mandi	Drang/Padhar	Pali	392	1598	0.1598	Agriculture	Private
23	Mandi	Mandi	Drang/Padhar	Pali	394	48	0.0048	Non Agriculture	Private
24	Mandi	Mandi	Drang/Padhar	Pali	399	174	0.0174	Non Agriculture	Private
25	Mandi	Mandi	Drang/Padhar	Pali	42	66	0.0066	Agriculture	Private
26	Mandi	Mandi	Drang/Padhar	Pali	43	677	0.0677	Agriculture	Private
27	Mandi	Mandi	Drang/Padhar	Pali	44	20	0.002	Non Agriculture	Private
28	Mandi	Mandi	Drang/Padhar	Pali	481	56	0.0056	Agriculture	Private
29	Mandi	Mandi	Drang/Padhar	Pali	505/482	1173	0.1173	Non Agriculture	Private
30	Mandi	Mandi	Drang/Padhar	Pali	506/393/1	135	0.0135	Agriculture	Private
31	Mandi	Mandi	Drang/Padhar	Pali	506/393/2	1200	0.12	Agriculture	Private
32	Mandi	Mandi	Drang/Padhar	Pali	506/393/2	382	0.0382	Agriculture	Private
33	Mandi	Mandi	Drang/Padhar	Pali	517/494	30	0.003	Non Agriculture	Government
34	Mandi	Mandi	Drang/Padhar	Pali	523/111	410	0.041	Agriculture	Private
35	Mandi	Mandi	Drang/Padhar	Pali	544/45	406	0.0406	Non Agriculture	Private
36	Mandi	Mandi	Drang/Padhar	Pali	546/124	28	0.0028	Non Agriculture	Private
37	Mandi	Mandi	Drang/Padhar	Pali	547/124	58	0.0058	Agriculture	Private
38	Mandi	Mandi	Drang/Padhar	Pali	547/124	144	0.0144	Agriculture	Private
39	Mandi	Mandi	Drang/Padhar	Pali	548/125	66	0.0066	Agriculture	Private
40	Mandi	Mandi	Drang/Padhar	Pali	549/125	168	0.0168	Agriculture	Private
41	Mandi	Mandi	Drang/Padhar	Pali	549/125	138	0.0138	Agriculture	Private
42	Mandi	Mandi	Drang/Padhar	Pali	549/125	219	0.0219	Agriculture	Private

Sl. No.	District	Division	Range/Taluk	Name of the Village	Survey No.	Area Proposed for Diversion in SQM.	Non Forest Land in Ha.	Classification of Non Forest Land	Legal Status of Non Forest Land
43	Mandi	Mandi	Drang/Padhar	Pali	552/391	129	0.0129	Non Agriculture	Private
44	Mandi	Mandi	Drang/Padhar	Pali	553/391	160	0.016	Agriculture	Private
45	Mandi	Mandi	Drang/Padhar	Pali	576/236	40	0.004	Agriculture	Private
46	Mandi	Mandi	Drang/Padhar	Pali	590/577/236	194	0.0194	Non Agriculture	Private
47	Mandi	Mandi	Drang/Padhar	Pali	608/398	76	0.0076	Non Agriculture	Private
48	Mandi	Mandi	Drang/Padhar	Pali	609/398	76	0.0076	Agriculture	Private
49	Mandi	Mandi	Drang/Padhar	Pali	614/508/393	54	0.0054	Non Agriculture	Private
50	Mandi	Mandi	Drang/Padhar	Pali	615/508/393	28	0.0028	Non Agriculture	Private
51	Mandi	Mandi	Drang/Padhar	Pali	616/508/393	32	0.0032	Agriculture	Private
52	Mandi	Mandi	Drang/Padhar	Pali	617/508/393	366	0.0366	Agriculture	Private
53	Mandi	Mandi	Drang/Padhar	Pali	618/603/494	243	0.0243	Non Agriculture	Government
54	Mandi	Mandi	Drang/Padhar	Pali	620/554/391	48	0.0048	Non Agriculture	Private
55	Mandi	Mandi	Drang/Padhar	Pali	624/493	48	0.0048	Non Agriculture	Private
56	Mandi	Mandi	Drang/Padhar	Pali	629/479	172	0.0172	Non Agriculture	Private
57	Mandi	Mandi	Drang/Padhar	Pali	636/573/545/45	28	0.0028	Non Agriculture	Government
58	Mandi	Mandi	Drang/Padhar	Pali	637/573/545/45	52	0.0052	Non Agriculture	Private
59	Mandi	Mandi	Drang/Padhar	Pali	638/574/545/45	12	0.0012	Non Agriculture	Government
60	Mandi	Mandi	Drang/Padhar	Pali	639/574/545/45	48	0.0048	Non Agriculture	Private
61	Mandi	Mandi	Drang/Padhar	Pali	640/575/545/45	72	0.0072	Non Agriculture	Government
62	Mandi	Mandi	Drang/Padhar	Pali	641/575/545/45	263	0.0263	Non Agriculture	Private
63	Mandi	Mandi	Drang/Padhar	Pali	643/47	44	0.0044	Non Agriculture	Government
64	Mandi	Mandi	Drang/Padhar	Pali	643/47	34	0.0034	Non Agriculture	Government
65	Mandi	Mandi	Drang/Padhar	Pali	644/47	121	0.0121	Non Agriculture	Private
66	Mandi	Mandi	Drang/Padhar	Pali	674/625/493	16	0.0016	Non Agriculture	Private
67	Mandi	Mandi	Drang/Padhar	Pali	675/625/493	81	0.0081	Non Agriculture	Private
68	Mandi	Mandi	Drang/Padhar	Pali	735/388	20	0.002	Agriculture	Private
69	Mandi	Mandi	Drang/Padhar	Pali	737/388	6	0.0006	Agriculture	Private
70	Mandi	Mandi	Drang/Padhar	Pali	739/621/554/391	81	0.0081	Non Agriculture	Private
71	Mandi	Mandi	Drang/Padhar	Pali	740/621/554/391	40	0.004	Non Agriculture	Private
72	Mandi	Mandi	Drang/Padhar	Pali	741/621/554/391	14	0.0014	Agriculture	Private

Sl. No.	District	Division	Range/Taluk	Name of the Village	Survey No.	Area Proposed for Diversion in SQM.	Non Forest Land in Ha.	Classification of Non Forest Land	Legal Status of Non Forest Land
73	Mandi	Mandi	Drang/Padhar	Pali	742/621/554/391	60	0.006	Agriculture	Private
74	Mandi	Mandi	Drang/Padhar	Pali	743/621/554/391	60	0.006	Non Agriculture	Private
75	Mandi	Mandi	Drang/Padhar	Pali	744/621/554/391	60	0.006	Non Agriculture	Private
76	Mandi	Mandi	Drang/Padhar	Pali	745/621/554/391	121	0.0121	Non Agriculture	Private
77	Mandi	Mandi	Drang/Padhar	Pali	746/621/554/391	52	0.0052	Non Agriculture	Private
78	Mandi	Mandi	Drang/Padhar	Pali	747/621/554/391	28	0.0028	Agriculture	Private
79	Mandi	Mandi	Drang/Padhar	Pali	748/621/554/391	920	0.092	Agriculture	Private
80	Mandi	Mandi	Drang/Padhar	Pali	749/621/554/391	190	0.019	Agriculture	Private
81	Mandi	Mandi	Drang/Padhar	Pali	756/539/409	99	0.0099	Agriculture	Private
82	Mandi	Mandi	Drang/Padhar	Pali	757/539/409	24	0.0024	Agriculture	Private
83	Mandi	Mandi	Drang/Padhar	Pali	758/539/409	30	0.003	Non Agriculture	Private
84	Mandi	Mandi	Drang/Padhar	Pali	767/504/482	167	0.0167	Non Agriculture	Private
85	Mandi	Mandi	Drang/Padhar	Pali	768/504/482	445	0.0445	Non Agriculture	Private
86	Mandi	Mandi	Drang/Padhar	Pali	771/484	210	0.021	Agriculture	Private
87	Mandi	Mandi	Drang/Padhar	Pali	773/484	222	0.0222	Agriculture	Private
88	Mandi	Mandi	Drang/Padhar	Pali	774/484	198	0.0198	Agriculture	Private
89	Mandi	Mandi	Drang/Padhar	Pali	775/484	427	0.0427	Agriculture	Private
90	Mandi	Mandi	Drang/Padhar	Pali	779/591/577/236	56	0.0056	Non Agriculture	Private
91	Mandi	Mandi	Drang/Padhar	Pali	780/591/577/236	70	0.007	Non Agriculture	Private
92	Mandi	Mandi	Drang/Padhar	Pali	781/591/577/236	40	0.004	Non Agriculture	Private
93	Mandi	Mandi	Drang/Padhar	Pali	782/591/577/236	32	0.0032	Non Agriculture	Private
94	Mandi	Mandi	Drang/Padhar	Pali	783/591/577/236	24	0.0024	Non Agriculture	Private
95	Mandi	Mandi	Drang/Padhar	Pali	784/591/577/236	48	0.0048	Non Agriculture	Private
96	Mandi	Mandi	Drang/Padhar	Pali	785/591/577/236	60	0.006	Non Agriculture	Private
97	Mandi	Mandi	Drang/Padhar	Pali	786/591/577/236	473	0.0473	Non Agriculture	Private
98	Mandi	Mandi	Drang/Padhar	Pali	`123/4/1	6	0.0006	Agriculture	Private
99	Mandi	Mandi	Drang/Padhar	Pali	`123/7/1	8	0.0008	Agriculture	Private
100	Mandi	Mandi	Drang/Padhar	Pali	547/124/3/1	6	0.0006	Agriculture	Private
101	Mandi	Mandi	Drang/Padhar	Pali	553/391/1	89	0.0089	Agriculture	Private
102	Mandi	Mandi	Drang/Padhar	Pali	609/398/2	4	0.0004	Agriculture	Private

Sl. No.	District	Division	Range/Taluk	Name of the Village	Survey No.	Area Proposed for Diversion in SQM.	Non Forest Land in Ha.	Classification of Non Forest Land	Legal Status of Non Forest Land
						20222	2.0222		
1	Mandi	Mandi	Drang/Padhar	Malog	12	48	0.0048	Non Agriculture	Private
2	Mandi	Mandi	Drang/Padhar	Malog	13	1222	0.1222	Agriculture	Private
3	Mandi	Mandi	Drang/Padhar	Malog	15	30	0.003	Non Agriculture	Private
4	Mandi	Mandi	Drang/Padhar	Malog	510/110	192	0.0192	Non Agriculture	Private
5	Mandi	Mandi	Drang/Padhar	Malog	511/110	121	0.0121	Non Agriculture	Private
6	Mandi	Mandi	Drang/Padhar	Malog	512/110	121	0.0121	Non Agriculture	Private
7	Mandi	Mandi	Drang/Padhar	Malog	513/110	655	0.0655	Non Agriculture	Private
8	Mandi	Mandi	Drang/Padhar	Malog	16	76	0.0076	Agriculture	Private
9	Mandi	Mandi	Drang/Padhar	Malog	17	453	0.0453	Agriculture	Private
10	Mandi	Mandi	Drang/Padhar	Malog	19	32	0.0032	Agriculture	Private
11	Mandi	Mandi	Drang/Padhar	Malog	`30/1/1	14	0.0014	Agriculture	Private
12	Mandi	Mandi	Drang/Padhar	Malog	30/2/1	8	0.0008	Agriculture	Private
13	Mandi	Mandi	Drang/Padhar	Malog	71	44	0.0044	Non Agriculture	Private
14	Mandi	Mandi	Drang/Padhar	Malog	72	24	0.0024	Agriculture	Private
15	Mandi	Mandi	Drang/Padhar	Malog	74	12	0.0012	Non Agriculture	Private
16	Mandi	Mandi	Drang/Padhar	Malog	428/419/112	291	0.0291	Non Agriculture	Private
17	Mandi	Mandi	Drang/Padhar	Malog	429/419/112	854	0.0854	Non Agriculture	Private
18	Mandi	Mandi	Drang/Padhar	Malog	430/420/112	12	0.0012	Non Agriculture	Private
19	Mandi	Mandi	Drang/Padhar	Malog	115	32	0.0032	Non Agriculture	Private
20	Mandi	Mandi	Drang/Padhar	Malog	221	269	0.0269	Agriculture	Private
21	Mandi	Mandi	Drang/Padhar	Malog	222	1203	0.1203	Non Agriculture	Private
22	Mandi	Mandi	Drang/Padhar	Malog	225	146	0.0146	Agriculture	Private
23	Mandi	Mandi	Drang/Padhar	Malog	227	1339	0.1339	Non Agriculture	Private
24	Mandi	Mandi	Drang/Padhar	Malog	515/110/1	36	0.0036	Non Agriculture	Private
25	Mandi	Mandi	Drang/Padhar	Malog	118/1	127	0.0127	Non Agriculture	Government
26	Mandi	Mandi	Drang/Padhar	Malog	223	109	0.0109	Non Agriculture	Private
						7470	0.7470		
1	Mandi	Mandi	Drang/Padhar	Maseran	`1/1	121	0.0121	Non Agriculture	Private
2	Mandi	Mandi	Drang/Padhar	Maseran	3	2098	0.2098	Non Agriculture	Private

Sl. No.	District	Division	Range/Taluk	Name of the Village	Survey No.	Area Proposed for Diversion in SQM.	Non Forest Land in Ha.	Classification of Non Forest Land	Legal Status of Non Forest Land
3	Mandi	Mandi	Drang/Padhar	Maseran	540	1910	0.191	Non Agriculture	Private
4	Mandi	Mandi	Drang/Padhar	Maseran	916/541	1078	0.1078	Agriculture	Private
5	Mandi	Mandi	Drang/Padhar	Maseran	542	1034	0.1034	Non Agriculture	Private
6	Mandi	Mandi	Drang/Padhar	Maseran	821/549	44	0.0044	Agriculture	Private
7	Mandi	Mandi	Drang/Padhar	Maseran	671/1	829	0.0829	Non Agriculture	Government
8	Mandi	Mandi	Drang/Padhar	Maseran	671/2	2149	0.2149	Non Agriculture	Government
9	Mandi	Mandi	Drang/Padhar	Maseran	673	548	0.0548	Non Agriculture	Government
10	Mandi	Mandi	Drang/Padhar	Maseran	786	10	0.001	Non Agriculture	Government
11	Mandi	Mandi	Drang/Padhar	Maseran	792	585	0.0585	Agriculture	Private
12	Mandi	Mandi	Drang/Padhar	Maseran	793	377	0.0377	Agriculture	Private
13	Mandi	Mandi	Drang/Padhar	Maseran	767	271	0.0271	Agriculture	Private
14	Mandi	Mandi	Drang/Padhar	Maseran	768	373	0.0373	Non Agriculture	Private
15	Mandi	Mandi	Drang/Padhar	Maseran	770	443	0.0443	Agriculture	Private
16	Mandi	Mandi	Drang/Padhar	Maseran	772	176	0.0176	Agriculture	Private
17	Mandi	Mandi	Drang/Padhar	Maseran	840/765	149	0.0149	Non Agriculture	Private
18	Mandi	Mandi	Drang/Padhar	Maseran	841/765	81	0.0081	Non Agriculture	Private
19	Mandi	Mandi	Drang/Padhar	Maseran	901/842/765	16	0.0016	Non Agriculture	Private
20	Mandi	Mandi	Drang/Padhar	Maseran	902/842/765	48	0.0048	Non Agriculture	Private
21	Mandi	Mandi	Drang/Padhar	Maseran	903/842/765	275	0.0275	Non Agriculture	Private
22	Mandi	Mandi	Drang/Padhar	Maseran	904/842/765	10	0.001	Non Agriculture	Private
23	Mandi	Mandi	Drang/Padhar	Maseran	731	409	0.0409	Non Agriculture	Government
24	Mandi	Mandi	Drang/Padhar	Maseran	732	848	0.0848	Non Agriculture	Private
25	Mandi	Mandi	Drang/Padhar	Maseran	733	32	0.0032	Non Agriculture	Government
26	Mandi	Mandi	Drang/Padhar	Maseran	931/891/734	123	0.0123	Non Agriculture	Private
27	Mandi	Mandi	Drang/Padhar	Maseran	932/891/734	129	0.0129	Non Agriculture	Private
28	Mandi	Mandi	Drang/Padhar	Maseran	933/891/734/1	1032	0.1032	Non Agriculture	Private
29	Mandi	Mandi	Drang/Padhar	Maseran	933/891/734/2	1242	0.1242	Non Agriculture	Private
30	Mandi	Mandi	Drang/Padhar	Maseran	725/1	2452	0.2452	Non Agriculture	Private
31	Mandi	Mandi	Drang/Padhar	Maseran	1011/886/725	20	0.002	Agriculture	Private
32	Mandi	Mandi	Drang/Padhar	Maseran	1029/895/756	455	0.0455	Non Agriculture	Private

Sl. No.	District	Division	Range/Taluk	Name of the Village	Survey No.	Area Proposed for Diversion in SQM.	Non Forest Land in Ha.	Classification of Non Forest Land	Legal Status of Non Forest Land
33	Mandi	Mandi	Drang/Padhar	Maseran	746	10	0.001	Agriculture	Private
34	Mandi	Mandi	Drang/Padhar	Maseran	723	2365	0.2365	Non Agriculture	Government
35	Mandi	Mandi	Drang/Padhar	Maseran	742	672	0.0672	Agriculture	Private
36	Mandi	Mandi	Drang/Padhar	Maseran	900/842/765	20	0.002	Non Agriculture	Private
37	Mandi	Mandi	Drang/Padhar	Maseran	778	249	0.0249	Non Agriculture	Government
				Total		22683	2.2683		
1	Mandi	Mandi	Drang/Mandi	Bhatog	358/1	1552	0.1552	Agriculture	Private
2	Mandi	Mandi	Drang/Mandi	Bhatog	337/1	65	0.0065	Non Agriculture	Government
3	Mandi	Mandi	Drang/Mandi	Bhatog	336/1	1008	0.1008	Agriculture	Government
4	Mandi	Mandi	Drang/Mandi	Bhatog	335/1	6	0.0006	Non Agriculture	Government
5	Mandi	Mandi	Drang/Mandi	Bhatog	326/1	512	0.0512	Agriculture	Private
6	Mandi	Mandi	Drang/Mandi	Bhatog	325/1	338	0.0338	Agriculture	Private
7	Mandi	Mandi	Drang/Mandi	Bhatog	482/473/1	127	0.0127	Non Agriculture	Government
8	Mandi	Mandi	Drang/Mandi	Bhatog	121/1	528	0.0528	Agriculture	Private
9	Mandi	Mandi	Drang/Mandi	Bhatog	122/1	524	0.0524	Agriculture	Private
10	Mandi	Mandi	Drang/Mandi	Bhatog	123/1	314	0.0314	Non Agriculture	Private
11	Mandi	Mandi	Drang/Mandi	Bhatog	116/1	101	0.0101	Agriculture	Private
12	Mandi	Mandi	Drang/Mandi	Bhatog	115/1	322	0.0322	Agriculture	Private
13	Mandi	Mandi	Drang/Mandi	Bhatog	113/1	245	0.0245	Agriculture	Private
14	Mandi	Mandi	Drang/Mandi	Bhatog	114/1	403	0.0403	Agriculture	Private
15	Mandi	Mandi	Drang/Mandi	Bhatog	208/1	548	0.0548	Agriculture	Private
16	Mandi	Mandi	Drang/Mandi	Bhatog	208/1	162	0.0162	Non Agriculture	Private
17	Mandi	Mandi	Drang/Mandi	Bhatog	211/1	560	0.056	Agriculture	Private
18	Mandi	Mandi	Drang/Mandi	Bhatog	213/1	65	0.0065	Non Agriculture	Private
19	Mandi	Mandi	Drang/Mandi	Bhatog	206	40	0.004	Non Agriculture	Private
20	Mandi	Mandi	Drang/Mandi	Bhatog	204/1	947	0.0947	Agriculture	Private
21	Mandi	Mandi	Drang/Mandi	Bhatog	203	57	0.0057	Agriculture	Private
22	Mandi	Mandi	Drang/Mandi	Bhatog	202	184	0.0184	Agriculture	Private
23	Mandi	Mandi	Drang/Mandi	Bhatog	201/1	89	0.0089	Non Agriculture	Private
24	Mandi	Mandi	Drang/Mandi	Bhatog	200	730	0.073	Agriculture	Private

Sl. No.	District	Division	Range/Taluk	Name of the Village	Survey No.	Area Proposed for Diversion in SQM.	Non Forest Land in Ha.	Classification of Non Forest Land	Legal Status of Non Forest Land
25	Mandi	Mandi	Drang/Mandi	Bhatog	161/1	876	0.0876	Agriculture	Private
26	Mandi	Mandi	Drang/Mandi	Bhatog	200/1/1	251	0.0251	Agriculture	Private
27	Mandi	Mandi	Drang/Mandi	Bhatog	198/1	24	0.0024	Non Agriculture	Private
28	Mandi	Mandi	Drang/Mandi	Bhatog	532/190/1	884	0.0884	Non Agriculture	Private
29	Mandi	Mandi	Drang/Mandi	Bhatog	533/190	221	0.0221	Non Agriculture	Private
30	Mandi	Mandi	Drang/Mandi	Bhatog	188/1	461	0.0461	Non Agriculture	Private
31	Mandi	Mandi	Drang/Mandi	Bhatog	187/1	40	0.004	Non Agriculture	Private
32	Mandi	Mandi	Drang/Mandi	Bhatog	517/127/1	65	0.0065	Agriculture	Private
33	Mandi	Mandi	Drang/Mandi	Bhatog	516/127/1	6	0.0006	Agriculture	Private
34	Mandi	Mandi	Drang/Mandi	Bhatog	516/127/2	36	0.0036	Agriculture	Private
35	Mandi	Mandi	Drang/Mandi	Bhatog	126/1	457	0.0457	Agriculture	Private
36	Mandi	Mandi	Drang/Mandi	Bhatog	75/1	4	0.0004	Non Agriculture	Private
37	Mandi	Mandi	Drang/Mandi	Bhatog	76/1	164	0.0164	Agriculture	Private
38	Mandi	Mandi	Drang/Mandi	Bhatog	61/1	36	0.0036	Non Agriculture	Private
39	Mandi	Mandi	Drang/Mandi	Bhatog	60/1	40	0.004	Agriculture	Private
40	Mandi	Mandi	Drang/Mandi	Bhatog	60/2	1244	0.1244	Agriculture	Private
41	Mandi	Mandi	Drang/Mandi	Bhatog	62	158	0.0158	Non Agriculture	Private
42	Mandi	Mandi	Drang/Mandi	Bhatog	57/1	16	0.0016	Non Agriculture	Private
43	Mandi	Mandi	Drang/Mandi	Bhatog	58/1	261	0.0261	Agriculture	Private
44	Mandi	Mandi	Drang/Mandi	Bhatog	53/1	55	0.0055	Agriculture	Private
45	Mandi	Mandi	Drang/Mandi	Bhatog	46/1	1070	0.107	Agriculture	Private
46	Mandi	Mandi	Drang/Mandi	Bhatog	47/1	253	0.0253	Agriculture	Private
47	Mandi	Mandi	Drang/Mandi	Bhatog	48/1	16	0.0016	Agriculture	Private
48	Mandi	Mandi	Drang/Mandi	Bhatog	50/1	20	0.002	Agriculture	Private
49	Mandi	Mandi	Drang/Mandi	Bhatog	40/1	28	0.0028	Agriculture	Private
50	Mandi	Mandi	Drang/Mandi	Bhatog	42/1	40	0.004	Agriculture	Private
51	Mandi	Mandi	Drang/Mandi	Bhatog	521/44 /1	251	0.0251	Non Agriculture	Private
52	Mandi	Mandi	Drang/Mandi	Bhatog	520/44/1	12	0.0012	Non Agriculture	Private
53	Mandi	Mandi	Drang/Mandi	Bhatog	522/44	89	0.0089	Non Agriculture	Private
54	Mandi	Mandi	Drang/Mandi	Bhatog	43/1	4	0.0004	Non Agriculture	Private

Sl. No.	District	Division	Range/Taluk	Name of the Village	Survey No.	Area Proposed for Diversion in SQM.	Non Forest Land in Ha.	Classification of Non Forest Land	Legal Status of Non Forest Land
55	Mandi	Mandi	Drang/Mandi	Bhatog	32/1/1	28	0.0028	Non Agriculture	Private
56	Mandi	Mandi	Drang/Mandi	Bhatog	32/1	10	0.001	Non Agriculture	Private
57	Mandi	Mandi	Drang/Mandi	Bhatog	313/1	67	0.0067	Non Agriculture	Private
				Total		16614	1.6614		
1	Mandi	Mandi	Drang/Mandi	Dwardu	255/1	53	0.0053	Agriculture	Private
2	Mandi	Mandi	Drang/Mandi	Dwardu	257	342	0.0342	Agriculture	Private
3	Mandi	Mandi	Drang/Mandi	Dwardu	258	63	0.0063	Non Agriculture	Private
4	Mandi	Mandi	Drang/Mandi	Dwardu	397/260/1	134	0.0134	Agriculture	Private
5	Mandi	Mandi	Drang/Mandi	Dwardu	397/260/2	1697	0.1697	Agriculture	Private
6	Mandi	Mandi	Drang/Mandi	Dwardu	418/398/260/1	1455	0.1455	Agriculture	Private
7	Mandi	Mandi	Drang/Mandi	Dwardu	250/1	32	0.0032	Non Agriculture	Private
8	Mandi	Mandi	Drang/Mandi	Dwardu	252/1	170	0.017	Agriculture	Private
9	Mandi	Mandi	Drang/Mandi	Dwardu	252/2	127	0.0127	Agriculture	Private
10	Mandi	Mandi	Drang/Mandi	Dwardu	267/1	441	0.0441	Non Agriculture	Private
11	Mandi	Mandi	Drang/Mandi	Dwardu	266/1	439	0.0439	Agriculture	Private
12	Mandi	Mandi	Drang/Mandi	Dwardu	270/1	1633	0.1633	Agriculture	Private
13	Mandi	Mandi	Drang/Mandi	Dwardu	324/1/1	32	0.0032	Non Agriculture	Private
14	Mandi	Mandi	Drang/Mandi	Dwardu	327/1	1277	0.1277	Agriculture	Private
15	Mandi	Mandi	Drang/Mandi	Dwardu	328/1	291	0.0291	Non Agriculture	Private
16	Mandi	Mandi	Drang/Mandi	Dwardu	331/1	864	0.0864	Non Agriculture	Private
17	Mandi	Mandi	Drang/Mandi	Dwardu	428/334/1	1202	0.1202	Agriculture	Private
18	Mandi	Mandi	Drang/Mandi	Dwardu	459/429/334	220	0.022	Agriculture	Private
19	Mandi	Mandi	Drang/Mandi	Dwardu	458/429/334	1477	0.1477	Agriculture	Private
20	Mandi	Mandi	Drang/Mandi	Dwardu	460/429/334	137	0.0137	Agriculture	Private
21	Mandi	Mandi	Drang/Mandi	Dwardu	240/1	291	0.0291	Agriculture	Private
22	Mandi	Mandi	Drang/Mandi	Dwardu	242/1	235	0.0235	Agriculture	Private
23	Mandi	Mandi	Drang/Mandi	Dwardu	239/1	77	0.0077	Agriculture	Private
24	Mandi	Mandi	Drang/Mandi	Dwardu	239/2	10	0.001	Agriculture	Private
25	Mandi	Mandi	Drang/Mandi	Dwardu	228/1	54	0.0054	Non Agriculture	Private
26	Mandi	Mandi	Drang/Mandi	Dwardu	228/2	22	0.0022	Non Agriculture	Private

Sl. No.	District	Division	Range/Taluk	Name of the Village	Survey No.	Area Proposed for Diversion in SQM.	Non Forest Land in Ha.	Classification of Non Forest Land	Legal Status of Non Forest Land
27	Mandi	Mandi	Drang/Mandi	Dwardu	426/225/1	24	0.0024	Agriculture	Private
28	Mandi	Mandi	Drang/Mandi	Dwardu	224/1	24	0.0024	Agriculture	Private
29	Mandi	Mandi	Drang/Mandi	Dwardu	224/2	24	0.0024	Agriculture	Private
30	Mandi	Mandi	Drang/Mandi	Dwardu	443/333/1	1070	0.107	Non Agriculture	Private
31	Mandi	Mandi	Drang/Mandi	Dwardu	442/333	364	0.0364	Non Agriculture	Private
32	Mandi	Mandi	Drang/Mandi	Dwardu	441/333	342	0.0342	Non Agriculture	Private
33	Mandi	Mandi	Drang/Mandi	Dwardu	440/333	364	0.0364	Non Agriculture	Private
34	Mandi	Mandi	Drang/Mandi	Dwardu	439/333	366	0.0366	Non Agriculture	Private
35	Mandi	Mandi	Drang/Mandi	Dwardu	438/333	48	0.0048	Non Agriculture	Private
36	Mandi	Mandi	Drang/Mandi	Dwardu	437/333	48	0.0048	Agriculture	Private
37	Mandi	Mandi	Drang/Mandi	Dwardu	450/335	237	0.0237	Agriculture	Private
38	Mandi	Mandi	Drang/Mandi	Dwardu	451/335	488	0.0488	Agriculture	Private
39	Mandi	Mandi	Drang/Mandi	Dwardu	452/335	423	0.0423	Agriculture	Private
40	Mandi	Mandi	Drang/Mandi	Dwardu	453/335	688	0.0688	Agriculture	Private
41	Mandi	Mandi	Drang/Mandi	Dwardu	454/335	600	0.06	Agriculture	Private
42	Mandi	Mandi	Drang/Mandi	Dwardu	455/342/1	218	0.0218	Agriculture	Private
43	Mandi	Mandi	Drang/Mandi	Dwardu	488/342/1	85	0.0085	Agriculture	Private
44	Mandi	Mandi	Drang/Mandi	Dwardu	489/342/1	227	0.0227	Agriculture	Private
45	Mandi	Mandi	Drang/Mandi	Dwardu	490/342	206	0.0206	Agriculture	Private
46	Mandi	Mandi	Drang/Mandi	Dwardu	491/342	874	0.0874	Agriculture	Private
47	Mandi	Mandi	Drang/Mandi	Dwardu	484/342	1062	0.1062	Agriculture	Private
48	Mandi	Mandi	Drang/Mandi	Dwardu	482/342	1068	0.1068	Agriculture	Private
49	Mandi	Mandi	Drang/Mandi	Dwardu	480/342	1074	0.1074	Agriculture	Private
50	Mandi	Mandi	Drang/Mandi	Dwardu	478/342	178	0.0178	Agriculture	Private
51	Mandi	Mandi	Drang/Mandi	Dwardu	471/342	809	0.0809	Agriculture	Private
52	Mandi	Mandi	Drang/Mandi	Dwardu	477/342	971	0.0971	Agriculture	Private
53	Mandi	Mandi	Drang/Mandi	Dwardu	475/342	180	0.018	Agriculture	Private
54	Mandi	Mandi	Drang/Mandi	Dwardu	336	558	0.0558	Non Agriculture	Private
55	Mandi	Mandi	Drang/Mandi	Dwardu	337	55	0.0055	Non Agriculture	Private
56	Mandi	Mandi	Drang/Mandi	Dwardu	338	144	0.0144	Agriculture	Private

Sl. No.	District	Division	Range/Taluk	Name of the Village	Survey No.	Area Proposed for Diversion in SQM.	Non Forest Land in Ha.	Classification of Non Forest Land	Legal Status of Non Forest Land
57	Mandi	Mandi	Drang/Mandi	Dwardu	339	24	0.0024	Non Agriculture	Private
58	Mandi	Mandi	Drang/Mandi	Dwardu	473/342/1	200	0.02	Agriculture	Private
59	Mandi	Mandi	Drang/Mandi	Dwardu	462/430/343/1	214	0.0214	Agriculture	Private
60	Mandi	Mandi	Drang/Mandi	Dwardu	463/430/343/1	4	0.0004	Agriculture	Private
61	Mandi	Mandi	Drang/Mandi	Dwardu	461/430/343	459	0.0459	Agriculture	Private
62	Mandi	Mandi	Drang/Mandi	Dwardu	345	115	0.0115	Agriculture	Private
63	Mandi	Mandi	Drang/Mandi	Dwardu	466/342	32	0.0032	Agriculture	Private
64	Mandi	Mandi	Drang/Mandi	Dwardu	467/342	81	0.0081	Agriculture	Private
65	Mandi	Mandi	Drang/Mandi	Dwardu	476/342	176	0.0176	Agriculture	Private
66	Mandi	Mandi	Drang/Mandi	Dwardu	456/342/1	142	0.0142	Agriculture	Private
67	Mandi	Mandi	Drang/Mandi	Dwardu	457/342/1	1370	0.137	Agriculture	Private
68	Mandi	Mandi	Drang/Mandi	Dwardu	464/342	152	0.0152	Agriculture	Private
69	Mandi	Mandi	Drang/Mandi	Dwardu	474/342	146	0.0146	Agriculture	Private
70	Mandi	Mandi	Drang/Mandi	Dwardu	485/342	170	0.017	Agriculture	Private
71	Mandi	Mandi	Drang/Mandi	Dwardu	483/342	170	0.017	Agriculture	Private
72	Mandi	Mandi	Drang/Mandi	Dwardu	481/342	156	0.0156	Agriculture	Private
73	Mandi	Mandi	Drang/Mandi	Dwardu	479/342	166	0.0166	Agriculture	Private
74	Mandi	Mandi	Drang/Mandi	Dwardu	433/85	127	0.0127	Agriculture	Private
75	Mandi	Mandi	Drang/Mandi	Dwardu	434/85/1	202	0.0202	Agriculture	Private
76	Mandi	Mandi	Drang/Mandi	Dwardu	368/201/1	283	0.0283	Agriculture	Private
77	Mandi	Mandi	Drang/Mandi	Dwardu	368/201/2	48	0.0048	Agriculture	Private
78	Mandi	Mandi	Drang/Mandi	Dwardu	340	255	0.0255	Agriculture	Private
79	Mandi	Mandi	Drang/Mandi	Dwardu	341	42	0.0042	Non Agriculture	Private
80	Mandi	Mandi	Drang/Mandi	Dwardu	472/342	2211	0.2211	Agriculture	Private
81	Mandi	Mandi	Drang/Mandi	Dwardu	470/342	125	0.0125	Agriculture	Private
82	Mandi	Mandi	Drang/Mandi	Dwardu	410/202/1	496	0.0496	Agriculture	Private
83	Mandi	Mandi	Drang/Mandi	Dwardu	213/1	722	0.0722	Non Agriculture	Private
84	Mandi	Mandi	Drang/Mandi	Dwardu	214/1	20	0.002	Non Agriculture	Private
85	Mandi	Mandi	Drang/Mandi	Dwardu	422/351	123	0.0123	Non Agriculture	Private
86	Mandi	Mandi	Drang/Mandi	Dwardu	423/351	54	0.0054	Non Agriculture	Private

Sl. No.	District	Division	Range/Taluk	Name of the Village	Survey No.	Area Proposed for Diversion in SQM.	Non Forest Land in Ha.	Classification of Non Forest Land	Legal Status of Non Forest Land
87	Mandi	Mandi	Drang/Mandi	Dwardu	424/351/1	101	0.0101	Non Agriculture	Private
88	Mandi	Mandi	Drang/Mandi	Dwardu	425/351/1	81	0.0081	Non Agriculture	Private
89	Mandi	Mandi	Drang/Mandi	Dwardu	486/421/352/1	129	0.0129	Agriculture	Private
90	Mandi	Mandi	Drang/Mandi	Dwardu	487/421/352/1	963	0.0963	Agriculture	Private
91	Mandi	Mandi	Drang/Mandi	Dwardu	348/1	354	0.0354	Agriculture	Private
92	Mandi	Mandi	Drang/Mandi	Dwardu	349/1	1396	0.1396	Non Agriculture	Private
93	Mandi	Mandi	Drang/Mandi	Dwardu	349/2	1155	0.1155	Non Agriculture	Private
94	Mandi	Mandi	Drang/Mandi	Dwardu	350/1	20	0.002	Non Agriculture	Private
95	Mandi	Mandi	Drang/Mandi	Dwardu	427/225/1	60	0.006	Agriculture	Private
96	Mandi	Mandi	Drang/Mandi	Dwardu	435/85/1	182	0.0182	Agriculture	Private
97	Mandi	Mandi	Drang/Mandi	Dwardu	436/85/1	627	0.0627	Agriculture	Private
98	Mandi	Mandi	Drang/Mandi	Dwardu	87/1	1226	0.1226	Agriculture	Private
99	Mandi	Mandi	Drang/Mandi	Dwardu	387/80/1	121	0.0121	Non Agriculture	Private
100	Mandi	Mandi	Drang/Mandi	Dwardu	388/80/1	57	0.0057	Non Agriculture	Private
101	Mandi	Mandi	Drang/Mandi	Dwardu	321/1	97	0.0097	Non Agriculture	Private
102	Mandi	Mandi	Drang/Mandi	Dwardu	444/322/1	154	0.0154	Agriculture	Private
103	Mandi	Mandi	Drang/Mandi	Dwardu	441/333/2	20	0.002	Agriculture	Private
104	Mandi	Mandi	Drang/Mandi	Dwardu	365/86	152	0.0152	Agriculture	Private
				Total		40974	4.0974		
1	Mandi	Mandi	Drang/Mandi	Pakhari	123/1	125	0.0125	Non Agriculture	Private
2	Mandi	Mandi	Drang/Mandi	Pakhari	106/1	170	0.017	Agriculture	Private
3	Mandi	Mandi	Drang/Mandi	Pakhari	317/124/1	1552	0.1552	Agriculture	Private
4	Mandi	Mandi	Drang/Mandi	Pakhari	318/124/1	16	0.0016	Non Agriculture	Private
5	Mandi	Mandi	Drang/Mandi	Pakhari	331/312/131/1	91	0.0091	Agriculture	Private
6	Mandi	Mandi	Drang/Mandi	Pakhari	334/311/131/1	28	0.0028	Non Agriculture	Private
7	Mandi	Mandi	Drang/Mandi	Pakhari	324/312/131/1	20	0.002	Non Agriculture	Private
8	Mandi	Mandi	Drang/Mandi	Pakhari	313/131/1	979	0.0979	Agriculture	Private
9	Mandi	Mandi	Drang/Mandi	Pakhari	314/131/1	1248	0.1248	Agriculture	Private
10	Mandi	Mandi	Drang/Mandi	Pakhari	139/1	1610	0.161	Non Agriculture	Private
11	Mandi	Mandi	Drang/Mandi	Pakhari	140/1	182	0.0182	Non Agriculture	Private

Sl. No.	District	Division	Range/Taluk	Name of the Village	Survey No.	Area Proposed for Diversion in SQM.	Non Forest Land in Ha.	Classification of Non Forest Land	Legal Status of Non Forest Land
12	Mandi	Mandi	Drang/Mandi	Pakhari	328/312/131/1	69	0.0069	Agriculture	Private
13	Mandi	Mandi	Drang/Mandi	Pakhari	326/312/131/1	51	0.0051	Agriculture	Private
14	Mandi	Mandi	Drang/Mandi	Pakhari	325/312/131/1	140	0.014	Agriculture	Private
15	Mandi	Mandi	Drang/Mandi	Pakhari	122	12	0.0012	Agriculture	Private
16	Mandi	Mandi	Drang/Mandi	Pakhari	364/336/311/131/1	4	0.0004	Non Agriculture	Private
				Total		6297	0.6297		
1	Mandi	Mandi	Drang/Mandi	Dhawalwan	203/1	36	0.0036	Agriculture	Private
2	Mandi	Mandi	Drang/Mandi	Dhawalwan	204/1	56	0.0056	Agriculture	Private
3	Mandi	Mandi	Drang/Mandi	Dhawalwan	206/1	1540	0.154	Non Agriculture	Private
4	Mandi	Mandi	Drang/Mandi	Dhawalwan	207/1	172	0.0172	Non Agriculture	Private
6	Mandi	Mandi	Drang/Mandi	Dhawalwan	209/1	364	0.0364	Agriculture	Private
7	Mandi	Mandi	Drang/Mandi	Dhawalwan	215/1	941	0.0941	Agriculture	Private
8	Mandi	Mandi	Drang/Mandi	Dhawalwan	214/1	50	0.005	Agriculture	Private
9	Mandi	Mandi	Drang/Mandi	Dhawalwan	216/1	506	0.0506	Agriculture	Private
10	Mandi	Mandi	Drang/Mandi	Dhawalwan	217/1	457	0.0457	Agriculture	Private
11	Mandi	Mandi	Drang/Mandi	Dhawalwan	220/1	708	0.0708	Agriculture	Private
12	Mandi	Mandi	Drang/Mandi	Dhawalwan	221/1	314	0.0314	Agriculture	Private
14	Mandi	Mandi	Drang/Mandi	Dhawalwan	98/1	1825	0.1825	Agriculture	Private
18	Mandi	Mandi	Drang/Mandi	Dhawalwan	341/320/97	196	0.0196	Agriculture	Private
19	Mandi	Mandi	Drang/Mandi	Dhawalwan	342/320/97/1	1204	0.1204	Agriculture	Private
				Total		8369	0.8369		
1	Mandi	Mandi	Drang/Mandi	Mehad	5/1	115	0.0115	Non Agriculture	Private
2	Mandi	Mandi	Drang/Mandi	Mehad	909/3	121	0.0121	Agriculture	private
3	Mandi	Mandi	Drang/Mandi	Mehad	910/3	40	0.004	Agriculture	Private
4	Mandi	Mandi	Drang/Mandi	Mehad	911/3	40	0.004	Agriculture	Private
5	Mandi	Mandi	Drang/Mandi	Mehad	912/3	40	0.004	Agriculture	Private
6	Mandi	Mandi	Drang/Mandi	Mehad	913/3/1	24	0.0024	Agriculture	Private
7	Mandi	Mandi	Drang/Mandi	Mehad	914/3/1	12	0.0012	Agriculture	Private
8	Mandi	Mandi	Drang/Mandi	Mehad	915/3 /1	4	0.0004	Agriculture	Private
9	Mandi	Mandi	Drang/Mandi	Mehad	701/249/1	6	0.0006	Non Agriculture	Private

Sl. No.	District	Division	Range/Taluk	Name of the Village	Survey No.	Area Proposed for Diversion in SQM.	Non Forest Land in Ha.	Classification of Non Forest Land	Legal Status of Non Forest Land
10	Mandi	Mandi	Drang/Mandi	Mehad	712/709/1	20	0.002	Non Agriculture	Government
11	Mandi	Mandi	Drang/Mandi	Mehad	606/249/1	732	0.0732	Agriculture	Private
12	Mandi	Mandi	Drang/Mandi	Mehad	243/1	461	0.0461	Agriculture	Private
13	Mandi	Mandi	Drang/Mandi	Mehad	244/1	1238	0.1238	Agriculture	Private
14	Mandi	Mandi	Drang/Mandi	Mehad	571/246/1	629	0.0629	Agriculture	Private
15	Mandi	Mandi	Drang/Mandi	Mehad	893/252/1	45	0.0045	Agriculture	Private
16	Mandi	Mandi	Drang/Mandi	Mehad	740/254/1	85	0.0085	Agriculture	Private
17	Mandi	Mandi	Drang/Mandi	Mehad	871/739/254/1	166	0.0166	Agriculture	Private
18	Mandi	Mandi	Drang/Mandi	Mehad	895/739/254 /1	97	0.0097	Agriculture	Private
19	Mandi	Mandi	Drang/Mandi	Mehad	896/739/254/1	73	0.0073	Agriculture	Private
20	Mandi	Mandi	Drang/Mandi	Mehad	275/1	40	0.004	Agriculture	Private
21	Mandi	Mandi	Drang/Mandi	Mehad	285/1	101	0.0101	Agriculture	Private
22	Mandi	Mandi	Drang/Mandi	Mehad	285/2	303	0.0303	Agriculture	Private
23	Mandi	Mandi	Drang/Mandi	Mehad	286/1	761	0.0761	Agriculture	Private
24	Mandi	Mandi	Drang/Mandi	Mehad	288/1	1845	0.1845	Agriculture	Private
25	Mandi	Mandi	Drang/Mandi	Mehad	289	546	0.0546	Agriculture	Private
26	Mandi	Mandi	Drang/Mandi	Mehad	681/290/1	45	0.0045	Agriculture	Private
27	Mandi	Mandi	Drang/Mandi	Mehad	681/290/2	979	0.0979	Agriculture	Private
28	Mandi	Mandi	Drang/Mandi	Mehad	291/1	40	0.004	Non Agriculture	Private
29	Mandi	Mandi	Drang/Mandi	Mehad	292/1	562	0.0562	Agriculture	Private
30	Mandi	Mandi	Drang/Mandi	Mehad	293/1	332	0.0332	Agriculture	Private
31	Mandi	Mandi	Drang/Mandi	Mehad	682/299/1	672	0.0672	Agriculture	Private
32	Mandi	Mandi	Drang/Mandi	Mehad	683/299/1	56	0.0056	Agriculture	Private
33	Mandi	Mandi	Drang/Mandi	Mehad	684/299/1	4	0.0004	Agriculture	Private
34	Mandi	Mandi	Drang/Mandi	Mehad	684/299/2	229	0.0229	Agriculture	Private
35	Mandi	Mandi	Drang/Mandi	Mehad	300	36	0.0036	Non Agriculture	Private
36	Mandi	Mandi	Drang/Mandi	Mehad	302/1	1574	0.1574	Non Agriculture	Government
37	Mandi	Mandi	Drang/Mandi	Mehad	303/1	532	0.0532	Agriculture	Private
38	Mandi	Mandi	Drang/Mandi	Mehad	304/1	8	0.0008	Agriculture	Private
39	Mandi	Mandi	Drang/Mandi	Mehad	305/1	848	0.0848	Agriculture	Private

Sl. No.	District	Division	Range/Taluk	Name of the Village	Survey No.	Area Proposed for Diversion in SQM.	Non Forest Land in Ha.	Classification of Non Forest Land	Legal Status of Non Forest Land
40	Mandi	Mandi	Drang/Mandi	Mehad	35/1	4	0.0004	Non Agriculture	Government
41	Mandi	Mandi	Drang/Mandi	Mehad	310/1	830	0.083	Agriculture	Private
42	Mandi	Mandi	Drang/Mandi	Mehad	311	24	0.0024	Non Agriculture	Private
43	Mandi	Mandi	Drang/Mandi	Mehad	751/312	141	0.0141	Non Agriculture	Private
44	Mandi	Mandi	Drang/Mandi	Mehad	752/312	64	0.0064	Agriculture	Private
45	Mandi	Mandi	Drang/Mandi	Mehad	753/312/1	107	0.0107	Non Agriculture	Private
46	Mandi	Mandi	Drang/Mandi	Mehad	313	18	0.0018	Non Agriculture	private
47	Mandi	Mandi	Drang/Mandi	Mehad	314	57	0.0057	Non Agriculture	Private
48	Mandi	Mandi	Drang/Mandi	Mehad	315	48	0.0048	Non Agriculture	Private
49	Mandi	Mandi	Drang/Mandi	Mehad	316/1	127	0.0127	Non Agriculture	Private
50	Mandi	Mandi	Drang/Mandi	Mehad	317/1	26	0.0026	Agriculture	Private
51	Mandi	Mandi	Drang/Mandi	Mehad	318/1	4	0.0004	Non Agriculture	Private
52	Mandi	Mandi	Drang/Mandi	Mehad	319/1	358	0.0358	Non Agriculture	Private
53	Mandi	Mandi	Drang/Mandi	Mehad	320/1	419	0.0419	Agriculture	Private
54	Mandi	Mandi	Drang/Mandi	Mehad	321/1	45	0.0045	Non Agriculture	Private
55	Mandi	Mandi	Drang/Mandi	Mehad	322/1	651	0.0651	Agriculture	Private
56	Mandi	Mandi	Drang/Mandi	Mehad	868/240/1	28	0.0028	Agriculture	Private
57	Mandi	Mandi	Drang/Mandi	Mehad	232/1	14	0.0014	Agriculture	Private
58	Mandi	Mandi	Drang/Mandi	Mehad	234/1	49	0.0049	Non Agriculture	Private
59	Mandi	Mandi	Drang/Mandi	Mehad	235	161	0.0161	Non Agriculture	Private
60	Mandi	Mandi	Drang/Mandi	Mehad	236	89	0.0089	Non Agriculture	Private
61	Mandi	Mandi	Drang/Mandi	Mehad	237	84	0.0084	Agriculture	Private
62	Mandi	Mandi	Drang/Mandi	Mehad	238	48	0.0048	Agriculture	Private
63	Mandi	Mandi	Drang/Mandi	Mehad	239/1	981	0.0981	Agriculture	Private
64	Mandi	Mandi	Drang/Mandi	Mehad	872/238/1	208	0.0208	Agriculture	Private
65	Mandi	Mandi	Drang/Mandi	Mehad	873/238/1/1	8	0.0008	Agriculture	Private
66	Mandi	Mandi	Drang/Mandi	Mehad	194	158	0.0158	Non Agriculture	Private
67	Mandi	Mandi	Drang/Mandi	Mehad	196	73	0.0073	Non Agriculture	Private
68	Mandi	Mandi	Drang/Mandi	Mehad	197/1	190	0.019	Agriculture	Private
69	Mandi	Mandi	Drang/Mandi	Mehad	198/1	676	0.0676	Agriculture	Private

Sl. No.	District	Division	Range/Taluk	Name of the Village	Survey No.	Area Proposed for Diversion in SQM.	Non Forest Land in Ha.	Classification of Non Forest Land	Legal Status of Non Forest Land
70	Mandi	Mandi	Drang/Mandi	Mehad	199/1	67	0.0067	Non Agriculture	Private
71	Mandi	Mandi	Drang/Mandi	Mehad	201/1	156	0.0156	Agriculture	Private
72	Mandi	Mandi	Drang/Mandi	Mehad	208/1	18	0.0018	Agriculture	Private
73	Mandi	Mandi	Drang/Mandi	Mehad	209/1	441	0.0441	Agriculture	Private
74	Mandi	Mandi	Drang/Mandi	Mehad	179/1	949	0.0949	Agriculture	Private
75	Mandi	Mandi	Drang/Mandi	Mehad	177	58	0.0058	Non Agriculture	Private
76	Mandi	Mandi	Drang/Mandi	Mehad	178	40	0.004	Non Agriculture	Private
77	Mandi	Mandi	Drang/Mandi	Mehad	180	54	0.0054	Non Agriculture	Private
78	Mandi	Mandi	Drang/Mandi	Mehad	181/1	162	0.0162	Agriculture	Private
79	Mandi	Mandi	Drang/Mandi	Mehad	713/163/1	219	0.0219	Agriculture	Private
80	Mandi	Mandi	Drang/Mandi	Mehad	713/163/2	1325	0.1325	Agriculture	Private
81	Mandi	Mandi	Drang/Mandi	Mehad	165/1	34	0.0034	Non Agriculture	Private
82	Mandi	Mandi	Drang/Mandi	Mehad	166/1	79	0.0079	Non Agriculture	Private
83	Mandi	Mandi	Drang/Mandi	Mehad	167	48	0.0048	Non Agriculture	Private
84	Mandi	Mandi	Drang/Mandi	Mehad	168	48	0.0048	Non Agriculture	Private
85	Mandi	Mandi	Drang/Mandi	Mehad	169	400	0.04	Non Agriculture	Private
86	Mandi	Mandi	Drang/Mandi	Mehad	170	173	0.0173	Non Agriculture	Private
87	Mandi	Mandi	Drang/Mandi	Mehad	171	173	0.0173	Non Agriculture	Private
88	Mandi	Mandi	Drang/Mandi	Mehad	172	267	0.0267	Agriculture	Private
89	Mandi	Mandi	Drang/Mandi	Mehad	173	119	0.0119	Agriculture	Private
90	Mandi	Mandi	Drang/Mandi	Mehad	174/1	370	0.037	Agriculture	Private
91	Mandi	Mandi	Drang/Mandi	Mehad	175	273	0.0273	Agriculture	Private
92	Mandi	Mandi	Drang/Mandi	Mehad	176	303	0.0303	Non Agriculture	Private
93	Mandi	Mandi	Drang/Mandi	Mehad	161/1	425	0.0425	Agriculture	Private
94	Mandi	Mandi	Drang/Mandi	Mehad	326/1	811	0.0811	Agriculture	Private
95	Mandi	Mandi	Drang/Mandi	Mehad	342/1	12	0.0012	Agriculture	Private
96	Mandi	Mandi	Drang/Mandi	Mehad	346/1	121	0.0121	Non Agriculture	Private
97	Mandi	Mandi	Drang/Mandi	Mehad	347/1	93	0.0093	Non Agriculture	Private
98	Mandi	Mandi	Drang/Mandi	Mehad	429/1	132	0.0132	Agriculture	Private
99	Mandi	Mandi	Drang/Mandi	Mehad	430/1	773	0.0773	Agriculture	Private

Sl. No.	District	Division	Range/Taluk	Name of the Village	Survey No.	Area Proposed for Diversion in SQM.	Non Forest Land in Ha.	Classification of Non Forest Land	Legal Status of Non Forest Land
100	Mandi	Mandi	Drang/Mandi	Mehad	431	687	0.0687	Agriculture	Private
101	Mandi	Mandi	Drang/Mandi	Mehad	432/1	538	0.0538	Agriculture	Private
102	Mandi	Mandi	Drang/Mandi	Mehad	433/1	198	0.0198	Agriculture	Private
103	Mandi	Mandi	Drang/Mandi	Mehad	429/2	577	0.0577	Agriculture	Private
104	Mandi	Mandi	Drang/Mandi	Mehad	437	819	0.0819	Agriculture	Private
105	Mandi	Mandi	Drang/Mandi	Mehad	439/1	249	0.0249	Agriculture	Private
106	Mandi	Mandi	Drang/Mandi	Mehad	440/1	534	0.0534	Agriculture	Private
107	Mandi	Mandi	Drang/Mandi	Mehad	635/441/1	1861	0.1861	Agriculture	Private
108	Mandi	Mandi	Drang/Mandi	Mehad	444/1	500	0.05	Agriculture	Private
109	Mandi	Mandi	Drang/Mandi	Mehad	444/2	206	0.0206	Agriculture	Private
110	Mandi	Mandi	Drang/Mandi	Mehad	451/1	3620	0.362	Agriculture	Private
111	Mandi	Mandi	Drang/Mandi	Mehad	449/1	937	0.0937	Agriculture	Private
112	Mandi	Mandi	Drang/Mandi	Mehad	450/1	1748	0.1748	Agriculture	Private
113	Mandi	Mandi	Drang/Mandi	Mehad	463/1	328	0.0328	Agriculture	Private
114	Mandi	Mandi	Drang/Mandi	Mehad	460/1	455	0.0455	Non Agriculture	Private
115	Mandi	Mandi	Drang/Mandi	Mehad	609/464/1	1602	0.1602	Agriculture	Private
116	Mandi	Mandi	Drang/Mandi	Mehad	459/1	184	0.0184	Agriculture	Private
117	Mandi	Mandi	Drang/Mandi	Mehad	467/1	2932	0.2932	Agriculture	Private
118	Mandi	Mandi	Drang/Mandi	Mehad	525/1	4069	0.4069	Agriculture	Private
119	Mandi	Mandi	Drang/Mandi	Mehad	526/1	1295	0.1295	Agriculture	Private
120	Mandi	Mandi	Drang/Mandi	Mehad	485/1	8	0.0008	Agriculture	Private
121	Mandi	Mandi	Drang/Mandi	Mehad	486	36	0.0036	Non Agriculture	Private
122	Mandi	Mandi	Drang/Mandi	Mehad	487	111	0.0111	Non Agriculture	Private
123	Mandi	Mandi	Drang/Mandi	Mehad	481	1835	0.1835	Non Agriculture	Private
124	Mandi	Mandi	Drang/Mandi	Mehad	482/1	142	0.0142	Non Agriculture	Private
125	Mandi	Mandi	Drang/Mandi	Mehad	488/1	2691	0.2691	Non Agriculture	Private
126	Mandi	Mandi	Drang/Mandi	Mehad	489/1	461	0.0461	Agriculture	Private
127	Mandi	Mandi	Drang/Mandi	Mehad	475/1	1354	0.1354	Agriculture	Private
128	Mandi	Mandi	Drang/Mandi	Mehad	476/1	482	0.0482	Agriculture	Private
129	Mandi	Mandi	Drang/Mandi	Mehad	436/1	1028	0.1028	Agriculture	Private

Sl. No.	District	Division	Range/Taluk	Name of the Village	Survey No.	Area Proposed for Diversion in SQM.	Non Forest Land in Ha.	Classification of Non Forest Land	Legal Status of Non Forest Land
130	Mandi	Mandi	Drang/Mandi	Mehad	697/453/1	105	0.0105	Agriculture	Private
131	Mandi	Mandi	Drang/Mandi	Mehad	843/522/1	743	0.0743	Agriculture	Private
132	Mandi	Mandi	Drang/Mandi	Mehad	483/1	562	0.0562	Agriculture	Private
133	Mandi	Mandi	Drang/Mandi	Mehad	294/1	16	0.0016	Agriculture	Private
				Total		60207	6.0207		
1	Mandi	Mandi	Drang/Mandi	Tandu	101/1	641	0.0641	Non Agriculture	Private
2	Mandi	Mandi	Drang/Mandi	Tandu	103/1	2762	0.2762	Agriculture	Private
3	Mandi	Mandi	Drang/Mandi	Tandu	105/1	1179	0.1179	Agriculture	Private
4	Mandi	Mandi	Drang/Mandi	Tandu	108/1	1938	0.1938	Agriculture	Private
5	Mandi	Mandi	Drang/Mandi	Tandu	109/1	2782	0.2782	Agriculture	Private
6	Mandi	Mandi	Drang/Mandi	Tandu	401/110/1	6	0.0006	Agriculture	Private
7	Mandi	Mandi	Drang/Mandi	Tandu	403/111/1	836	0.0836	Agriculture	Private
8	Mandi	Mandi	Drang/Mandi	Tandu	388/111/1	5228	0.5228	Agriculture	Private
9	Mandi	Mandi	Drang/Mandi	Tandu	422/111/1	722	0.0722	Agriculture	Private
10	Mandi	Mandi	Drang/Mandi	Tandu	389/280/1	2319	0.2319	Agriculture	Private
11	Mandi	Mandi	Drang/Mandi	Tandu	396/280 /1	146	0.0146	Agriculture	Private
12	Mandi	Mandi	Drang/Mandi	Tandu	395/280/1	2491	0.2491	Agriculture	Private
13	Mandi	Mandi	Drang/Mandi	Tandu	424/280/1	868	0.0868	Agriculture	Private
14	Mandi	Mandi	Drang/Mandi	Tandu	316/1	506	0.0506	Agriculture	Private
15	Mandi	Mandi	Drang/Mandi	Tandu	317/1	184	0.0184	Agriculture	Private
16	Mandi	Mandi	Drang/Mandi	Tandu	317/2	83	0.0083	Agriculture	Private
17	Mandi	Mandi	Drang/Mandi	Tandu	318/1	1859	0.1859	Agriculture	Private
18	Mandi	Mandi	Drang/Mandi	Tandu	319/1	817	0.0817	Agriculture	Private
19	Mandi	Mandi	Drang/Mandi	Tandu	320/1	1240	0.124	Agriculture	Private
20	Mandi	Mandi	Drang/Mandi	Tandu	411/357/1	660	0.066	Agriculture	Private
21	Mandi	Mandi	Drang/Mandi	Tandu	488/322/1	380	0.038	Agriculture	Private
22	Mandi	Mandi	Drang/Mandi	Tandu	489/322	604	0.0604	Agriculture	Private
23	Mandi	Mandi	Drang/Mandi	Tandu	490/322/1	79	0.0079	Agriculture	Private
24	Mandi	Mandi	Drang/Mandi	Tandu	492/326/1	125	0.0125	Agriculture	Private
25	Mandi	Mandi	Drang/Mandi	Tandu	493/326/1	1439	0.1439	Agriculture	Private

Sl. No.	District	Division	Range/Taluk	Name of the Village	Survey No.	Area Proposed for Diversion in SQM.	Non Forest Land in Ha.	Classification of Non Forest Land	Legal Status of Non Forest Land
26	Mandi	Mandi	Drang/Mandi	Tandu	494/326/1	848	0.0848	Agriculture	Private
27	Mandi	Mandi	Drang/Mandi	Tandu	495/326/1	346	0.0346	Agriculture	Private
28	Mandi	Mandi	Drang/Mandi	Tandu	372/332/1	413	0.0413	Non Agriculture	Private
29	Mandi	Mandi	Drang/Mandi	Tandu	373/332/1	1404	0.1404	Non Agriculture	Private
30	Mandi	Mandi	Drang/Mandi	Tandu	370/330/1	121	0.0121	Agriculture	Private
31	Mandi	Mandi	Drang/Mandi	Tandu	371/330/1	305	0.0305	Agriculture	Private
32	Mandi	Mandi	Drang/Mandi	Tandu	333/1	836	0.0836	Non Agriculture	Private
33	Mandi	Mandi	Drang/Mandi	Tandu	334	333	0.0333	Non Agriculture	Private
34	Mandi	Mandi	Drang/Mandi	Tandu	335	60	0.006	Non Agriculture	Private
35	Mandi	Mandi	Drang/Mandi	Tandu	374/336/1	435	0.0435	Agriculture	Private
36	Mandi	Mandi	Drang/Mandi	Tandu	375/336/1	835	0.0835	Agriculture	Private
37	Mandi	Mandi	Drang/Mandi	Tandu	337/1	129	0.0129	Non Agriculture	Private
38	Mandi	Mandi	Drang/Mandi	Tandu	338/1	103	0.0103	Agriculture	Private
39	Mandi	Mandi	Drang/Mandi	Tandu	510/347	722	0.0722	Agriculture	Private
40	Mandi	Mandi	Drang/Mandi	Tandu	511/347/1	150	0.015	Agriculture	Private
41	Mandi	Mandi	Drang/Mandi	Tandu	512/347	714	0.0714	Agriculture	Private
42	Mandi	Mandi	Drang/Mandi	Tandu	345	916	0.0916	Agriculture	Private
43	Mandi	Mandi	Drang/Mandi	Tandu	346/1	461	0.0461	Agriculture	Private
44	Mandi	Mandi	Drang/Mandi	Tandu	404/356/1	522	0.0522	Agriculture	Private
45	Mandi	Mandi	Drang/Mandi	Tandu	213	275	0.0275	Agriculture	Private
46	Mandi	Mandi	Drang/Mandi	Tandu	216/1	1372	0.1372	Agriculture	Private
47	Mandi	Mandi	Drang/Mandi	Tandu	216/2	283	0.0283	Agriculture	Private
48	Mandi	Mandi	Drang/Mandi	Tandu	217	206	0.0206	Non Agriculture	Private
49	Mandi	Mandi	Drang/Mandi	Tandu	218	16	0.0016	Non Agriculture	Private
50	Mandi	Mandi	Drang/Mandi	Tandu	219/1	214	0.0214	Agriculture	Private
51	Mandi	Mandi	Drang/Mandi	Tandu	220/1	40	0.004	Non Agriculture	Private
52	Mandi	Mandi	Drang/Mandi	Tandu	224/1	342	0.0342	Agriculture	Private
53	Mandi	Mandi	Drang/Mandi	Tandu	224/1/1	121	0.0121	Agriculture	Private
54	Mandi	Mandi	Drang/Mandi	Tandu	227/1	1105	0.1105	Agriculture	Private
55	Mandi	Mandi	Drang/Mandi	Tandu	227/1	93	0.0093	Non Agriculture	Private

Sl. No.	District	Division	Range/Taluk	Name of the Village	Survey No.	Area Proposed for Diversion in SQM.	Non Forest Land in Ha.	Classification of Non Forest Land	Legal Status of Non Forest Land
56	Mandi	Mandi	Drang/Mandi	Tandu	229/1	1016	0.1016	Non Agriculture	Private
57	Mandi	Mandi	Drang/Mandi	Tandu	215	36	0.0036	Non Agriculture	Private
58	Mandi	Mandi	Drang/Mandi	Tandu	211/1	45	0.0045	Agriculture	Private
59	Mandi	Mandi	Drang/Mandi	Tandu	232/1	4	0.0004	Non Agriculture	Private
60	Mandi	Mandi	Drang/Mandi	Tandu	233/1	589	0.0589	Agriculture	Private
61	Mandi	Mandi	Drang/Mandi	Tandu	225/1	550	0.055	Agriculture	Private
62	Mandi	Mandi	Drang/Mandi	Tandu	458/114/1	67	0.0067	Agriculture	Private
				Total		45921	4.5921		
1	Mandi	Mandi	Drang/Mandi	Matha Neval	485/225/1	2410	0.241	Agriculture	Private
2	Mandi	Mandi	Drang/Mandi	Matha Neval	215/1	3589	0.3589	Agriculture	Private
3	Mandi	Mandi	Drang/Mandi	Matha Neval	216	633	0.0633	Agriculture	Private
4	Mandi	Mandi	Drang/Mandi	Matha Neval	217	111	0.0111	Non Agriculture	Private
5	Mandi	Mandi	Drang/Mandi	Matha Neval	218/1	1497	0.1497	Agriculture	Private
6	Mandi	Mandi	Drang/Mandi	Matha Neval	205/1	959	0.0959	Agriculture	Private
7	Mandi	Mandi	Drang/Mandi	Matha Neval	207	3172	0.3172	Agriculture	Private
8	Mandi	Mandi	Drang/Mandi	Matha Neval	209/1	805	0.0805	Agriculture	Private
9	Mandi	Mandi	Drang/Mandi	Matha Neval	210/1	417	0.0417	Agriculture	Private
10	Mandi	Mandi	Drang/Mandi	Matha Neval	220/1	57	0.0057	Agriculture	Private
11	Mandi	Mandi	Drang/Mandi	Matha Neval	197	235	0.0235	Agriculture	Private
12	Mandi	Mandi	Drang/Mandi	Matha Neval	198	580	0.058	Agriculture	Private
13	Mandi	Mandi	Drang/Mandi	Matha Neval	199	71	0.0071	Non Agriculture	Private
14	Mandi	Mandi	Drang/Mandi	Matha Neval	200	42	0.0042	Non Agriculture	Private
15	Mandi	Mandi	Drang/Mandi	Matha Neval	201	321	0.0321	Agriculture	Private
16	Mandi	Mandi	Drang/Mandi	Matha Neval	202/1	1129	0.1129	Agriculture	Private
17	Mandi	Mandi	Drang/Mandi	Matha Neval	203/1	589	0.0589	Agriculture	Private
18	Mandi	Mandi	Drang/Mandi	Matha Neval	239/1	1216	0.1216	Agriculture	Private
19	Mandi	Mandi	Drang/Mandi	Matha Neval	239/2	152	0.0152	Agriculture	Private
20	Mandi	Mandi	Drang/Mandi	Matha Neval	240/1	2199	0.2199	Agriculture	Private
21	Mandi	Mandi	Drang/Mandi	Matha Neval	241	265	0.0265	Agriculture	Private
22	Mandi	Mandi	Drang/Mandi	Matha Neval	242	93	0.0093	Agriculture	Private

Sl. No.	District	Division	Range/Taluk	Name of the Village	Survey No.	Area Proposed for Diversion in SQM.	Non Forest Land in Ha.	Classification of Non Forest Land	Legal Status of Non Forest Land
23	Mandi	Mandi	Drang/Mandi	Matha Neval	243	267	0.0267	Agriculture	Private
24	Mandi	Mandi	Drang/Mandi	Matha Neval	244	251	0.0251	Agriculture	Private
25	Mandi	Mandi	Drang/Mandi	Matha Neval	245/1/1	16	0.0016	Agriculture	Private
26	Mandi	Mandi	Drang/Mandi	Matha Neval	245/1/2	67	0.0067	Agriculture	Private
27	Mandi	Mandi	Drang/Mandi	Matha Neval	254/1	216	0.0216	Agriculture	Private
28	Mandi	Mandi	Drang/Mandi	Matha Neval	255/1	170	0.017	Agriculture	Private
29	Mandi	Mandi	Drang/Mandi	Matha Neval	256/1	403	0.0403	Agriculture	Private
30	Mandi	Mandi	Drang/Mandi	Matha Neval	192	121	0.0121	Non Agriculture	Private
31	Mandi	Mandi	Drang/Mandi	Matha Neval	193/1	482	0.0482	Non Agriculture	Private
				Total		22535	2.2535		
1	Mandi	Mandi	Mandi	Magal	900/266/1	3152	0.3152	Non Agriculture	Government
2	Mandi	Mandi	Mandi	Magal	900/266/2	1165	0.1165	Non Agriculture	Government
3	Mandi	Mandi	Mandi	Magal	901/266/1	3112	0.3112	Non Agriculture	Government
4	Mandi	Mandi	Mandi	Magal	901/266/2	411	0.0411	Non Agriculture	Government
5	Mandi	Mandi	Mandi	Magal	261	77	0.0077	Non Agriculture	Government
6	Mandi	Mandi	Mandi	Magal	267/1	255	0.0255	Non Agriculture	Government
7	Mandi	Mandi	Mandi	Magal	899/262/1	548	0.0548	Non Agriculture	Government
8	Mandi	Mandi	Mandi	Magal	910/898/1	465	0.0465	Non Agriculture	Government
9	Mandi	Mandi	Mandi	Magal	911/898/1	2244	0.2244	Non Agriculture	Government
10	Mandi	Mandi	Mandi	Magal	268/1	81	0.0081	Non Agriculture	Government
11	Mandi	Mandi	Mandi	Magal	263/1/1	1584	0.1584	Non Agriculture	Private
12	Mandi	Mandi	Mandi	Magal	271/1	18	0.0018	Non Agriculture	Private
13	Mandi	Mandi	Mandi	Magal	260/1	4	0.0004	Non Agriculture	Government
14	Mandi	Mandi	Mandi	Magal	293/1	81	0.0081	Non Agriculture	Government
15	Mandi	Mandi	Mandi	Magal	294/1	3510	0.351	Non Agriculture	Government
16	Mandi	Mandi	Mandi	Magal	295/1	1309	0.1309	Agriculture	Private
17	Mandi	Mandi	Mandi	Magal	302/1	16	0.0016	Non Agriculture	Government
18	Mandi	Mandi	Mandi	Magal	302/2	73	0.0073	Non Agriculture	Government
19	Mandi	Mandi	Mandi	Magal	306/1	40	0.004	Non Agriculture	Private
20	Mandi	Mandi	Mandi	Magal	308/1	1430	0.143	Agriculture	Private

Sl. No.	District	Division	Range/Taluk	Name of the Village	Survey No.	Area Proposed for Diversion in SQM.	Non Forest Land in Ha.	Classification of Non Forest Land	Legal Status of Non Forest Land
21	Mandi	Mandi	Mandi	Magal	309	546	0.0546	Agriculture	Private
22	Mandi	Mandi	Mandi	Magal	310	382	0.0382	Agriculture	Private
23	Mandi	Mandi	Mandi	Magal	311	210	0.021	Agriculture	Private
24	Mandi	Mandi	Mandi	Magal	312/1	301	0.0301	Agriculture	Private
25	Mandi	Mandi	Mandi	Magal	313/1	125	0.0125	Non Agriculture	Private
26	Mandi	Mandi	Mandi	Magal	314/1	694	0.0694	Agriculture	Private
27	Mandi	Mandi	Mandi	Magal	315/1	764	0.0764	Agriculture	Private
28	Mandi	Mandi	Mandi	Magal	316/1	1186	0.1186	Agriculture	Private
29	Mandi	Mandi	Mandi	Magal	319/1	308	0.0308	Agriculture	Private
30	Mandi	Mandi	Mandi	Magal	320/1	212	0.0212	Agriculture	Private
31	Mandi	Mandi	Mandi	Magal	321/1	170	0.017	Non Agriculture	Private
32	Mandi	Mandi	Mandi	Magal	322	253	0.0253	Agriculture	Private
33	Mandi	Mandi	Mandi	Magal	323	134	0.0134	Agriculture	Private
34	Mandi	Mandi	Mandi	Magal	325	131	0.0131	Non Agriculture	Private
35	Mandi	Mandi	Mandi	Magal	912/326/1	2019	0.2019	Agriculture	Private
36	Mandi	Mandi	Mandi	Magal	858/329/1	615	0.0615	Agriculture	Private
37	Mandi	Mandi	Mandi	Magal	918/859/329/1	277	0.0277	Agriculture	Private
38	Mandi	Mandi	Mandi	Magal	919/859/329/1	601	0.0601	Agriculture	Private
39	Mandi	Mandi	Mandi	Magal	920/859/329/1	295	0.0295	Agriculture	Private
40	Mandi	Mandi	Mandi	Magal	834/304	237	0.0237	Agriculture	Private
41	Mandi	Mandi	Mandi	Magal	330/1	105	0.0105	Agriculture	Private
				Total		29140	2.9140		
1	Mandi	Mandi	Mandi	Bijan	1138/2	502	0.0502	Agriculture	Private
2	Mandi	Mandi	Mandi	Bijan	1139/2	698	0.0698	Agriculture	Private
3	Mandi	Mandi	Mandi	Bijan	1140/3	1101	0.1101	Agriculture	Private
4	Mandi	Mandi	Mandi	Bijan	1141/3	1133	0.1133	Agriculture	Private
5	Mandi	Mandi	Mandi	Bijan	3/1	1447	0.1447	Agriculture	Private
6	Mandi	Mandi	Mandi	Bijan	4	57	0.0057	Non agriculture	Private
7	Mandi	Mandi	Mandi	Bijan	5	65	0.0065	Non agriculture	Private
8	Mandi	Mandi	Mandi	Bijan	6	16	0.0016	Non agriculture	Private


Sl. No.	District	Division	Range/Taluk	Name of the Village	Survey No.	Area Proposed for Diversion in SQM.	Non Forest Land in Ha.	Classification of Non Forest Land	Legal Status of Non Forest Land
9	Mandi	Mandi	Mandi	Bijan	6/1	670	0.067	Non agriculture	Private
10	Mandi	Mandi	Mandi	Bijan	1089/8	3122	0.3122	Agriculture	Private
11	Mandi	Mandi	Mandi	Bijan	1090/8	1629	0.1629	Agriculture	Private
12	Mandi	Mandi	Mandi	Bijan	9	20611	2.0611	Agriculture	Private
13	Mandi	Mandi	Mandi	Bijan	10	1101	0.1101	Agriculture	Private
14	Mandi	Mandi	Mandi	Bijan	12	73	0.0073	Agriculture	Private
15	Mandi	Mandi	Mandi	Bijan	1196/20	4036	0.4036	Agriculture	Private
16	Mandi	Mandi	Mandi	Bijan	21	1515	0.1515	Non agriculture	Private
17	Mandi	Mandi	Mandi	Bijan	22	1428	0.1428	Non agriculture	Government
18	Mandi	Mandi	Mandi	Bijan	23	807	0.0807	Non agriculture	Government
19	Mandi	Mandi	Mandi	Bijan	24	2681	0.2681	Agriculture	Private
20	Mandi	Mandi	Mandi	Bijan	1098/25	607	0.0607	Agriculture	Private
21	Mandi	Mandi	Mandi	Bijan	1099/25	1072	0.1072	Agriculture	Private
22	Mandi	Mandi	Mandi	Bijan	1197/54	947	0.0947	Agriculture	Private
23	Mandi	Mandi	Mandi	Bijan	1198/54	508	0.0508	Agriculture	Private
24	Mandi	Mandi	Mandi	Bijan	1170/51	417	0.0417	Agriculture	Private
25	Mandi	Mandi	Mandi	Bijan	1169/51	303	0.0303	Agriculture	Private
26	Mandi	Mandi	Mandi	Bijan	50	10	0.001	Agriculture	Private
27	Mandi	Mandi	Mandi	Bijan	53	830	0.083	Agriculture	Private
28	Mandi	Mandi	Mandi	Bijan	1400/57	77	0.0077	Agriculture	Private
29	Mandi	Mandi	Mandi	Bijan	1401/57	18	0.0018	Agriculture	Private
30	Mandi	Mandi	Mandi	Bijan	1404/57	18	0.0018	Agriculture	Private
31	Mandi	Mandi	Mandi	Bijan	1405/57	134	0.0134	Agriculture	Private
32	Mandi	Mandi	Mandi	Bijan	1406/57	156	0.0156	Agriculture	Private
33	Mandi	Mandi	Mandi	Bijan	1407/57/1	24	0.0024	Agriculture	Private
34	Mandi	Mandi	Mandi	Bijan	1407/57/2	148	0.0148	Agriculture	Private
35	Mandi	Mandi	Mandi	Bijan	1407/57/3	4	0.0004	Agriculture	Private
36	Mandi	Mandi	Mandi	Bijan	1408/57	146	0.0146	Agriculture	Private
37	Mandi	Mandi	Mandi	Bijan	58	5560	0.556	Non agriculture	Private
38	Mandi	Mandi	Mandi	Bijan	59	451	0.0451	Agriculture	Private


Sl. No.	District	Division	Range/Taluk	Name of the Village	Survey No.	Area Proposed for Diversion in SQM.	Non Forest Land in Ha.	Classification of Non Forest Land	Legal Status of Non Forest Land
39	Mandi	Mandi	Mandi	Bijan	1161/60	888	0.0888	Agriculture	Private
40	Mandi	Mandi	Mandi	Bijan	1162/60	7223	0.7223	Agriculture	Private
41	Mandi	Mandi	Mandi	Bijan	1456/1163/60/1	3686	0.3686	Non agriculture	Private
42	Mandi	Mandi	Mandi	Bijan	1456/1163/60/2	583	0.0583	Non agriculture	Private
43	Mandi	Mandi	Mandi	Bijan	1461/61	71	0.0071	Agriculture	Private
44	Mandi	Mandi	Mandi	Bijan	1462/61	239	0.0239	Agriculture	Private
45	Mandi	Mandi	Mandi	Bijan	1463/62	376	0.0376	Agriculture	Private
46	Mandi	Mandi	Mandi	Bijan	1464/62	61	0.0061	Agriculture	Private
47	Mandi	Mandi	Mandi	Bijan	1465/62	900	0.09	Agriculture	Private
48	Mandi	Mandi	Mandi	Bijan	63	144	0.0144	Non agriculture	Government
49	Mandi	Mandi	Mandi	Bijan	64	227	0.0227	Non agriculture	Government
50	Mandi	Mandi	Mandi	Bijan	65	344	0.0344	Non agriculture	Government
51	Mandi	Mandi	Mandi	Bijan	66	237	0.0237	Non agriculture	Government
52	Mandi	Mandi	Mandi	Bijan	67	140	0.014	Non agriculture	Government
53	Mandi	Mandi	Mandi	Bijan	68	182	0.0182	Non agriculture	Government
54	Mandi	Mandi	Mandi	Bijan	69	111	0.0111	Non agriculture	Government
55	Mandi	Mandi	Mandi	Bijan	71	419	0.0419	Non agriculture	Government
56	Mandi	Mandi	Mandi	Bijan	72/1	4	0.0004	Non agriculture	Government
57	Mandi	Mandi	Mandi	Bijan	72/2	4	0.0004	Non agriculture	Government
58	Mandi	Mandi	Mandi	Bijan	79	3747	0.3747	Non agriculture	Government
59	Mandi	Mandi	Mandi	Bijan	86	2480	0.248	Non agriculture	Government
60	Mandi	Mandi	Mandi	Bijan	1556/1502/1445/11	2879	0.2879	Agriculture	Private
61	Mandi	Mandi	Mandi	Bijan	1567/1502/1445/11	202	0.0202	Agriculture	Private
62	Mandi	Mandi	Mandi	Bijan	1568/1502/1445/11	202	0.0202	Agriculture	Private
63	Mandi	Mandi	Mandi	Bijan	1569/1502/1445/11	202	0.0202	Agriculture	Private
64	Mandi	Mandi	Mandi	Bijan	83	2454	0.2454	Non agriculture	Government
65	Mandi	Mandi	Mandi	Bijan	84	28	0.0028	Agriculture	Government
66	Mandi	Mandi	Mandi	Bijan	80	10	0.001	Non agriculture	Government
67	Mandi	Mandi	Mandi	Bijan	1460/1185/60	1400	0.14	Non agriculture	Private
68	Mandi	Mandi	Mandi	Bijan	90	577	0.0577	Non agriculture	Government

Sl. No.	District	Division	Range/Taluk	Name of the Village	Survey No.	Area Proposed for Diversion in SQM.	Non Forest Land in Ha.	Classification of Non Forest Land	Legal Status of Non Forest Land
69	Mandi	Mandi	Mandi	Bijan	91	1254	0.1254	Non agriculture	Government
70	Mandi	Mandi	Mandi	Bijan	92	461	0.0461	Non agriculture	Government
71	Mandi	Mandi	Mandi	Bijan	93	730	0.073	Non agriculture	Government
72	Mandi	Mandi	Mandi	Bijan	94	65	0.0065	Non agriculture	Government
73	Mandi	Mandi	Mandi	Bijan	1094/501	728	0.0728	Agriculture	Private
74	Mandi	Mandi	Mandi	Bijan	499	142	0.0142	Non agriculture	Government
75	Mandi	Mandi	Mandi	Bijan	1233/478	1149	0.1149	Agriculture	Private
76	Mandi	Mandi	Mandi	Bijan	470	3814	0.3814	Agriculture	Private
77	Mandi	Mandi	Mandi	Bijan	474	1633	0.1633	Agriculture	Private
78	Mandi	Mandi	Mandi	Bijan	479	486	0.0486	Non agriculture	Private
79	Mandi	Mandi	Mandi	Bijan	480	510	0.051	Non agriculture	Private
80	Mandi	Mandi	Mandi	Bijan	481	411	0.0411	Non agriculture	Private
81	Mandi	Mandi	Mandi	Bijan	484	421	0.0421	Non agriculture	Private
82	Mandi	Mandi	Mandi	Bijan	485	983	0.0983	Non agriculture	Private
83	Mandi	Mandi	Mandi	Bijan	486	231	0.0231	Non agriculture	Private
84	Mandi	Mandi	Mandi	Bijan	487	567	0.0567	Non agriculture	Private
85	Mandi	Mandi	Mandi	Bijan	488	388	0.0388	Non agriculture	Private
86	Mandi	Mandi	Mandi	Bijan	489/1	2011	0.2011	Non agriculture	Private
87	Mandi	Mandi	Mandi	Bijan	1239/497	18	0.0018	Non agriculture	Private
Total						100144	10.0144		
Grand Total							51.1207		

Date: _____

Place: _____

C/S

 Deputy Conservator of Forests
 Mandi Forest Division, Mandi (H.P.)


 GM/Project Director
 NHAI, PIU-Palampur (H.P.)

Title of the project: Diversion of 19.5896 Ha. Forest land for Rehabilitation and Upgradation to Two lane with paved shoulder configuration & Strengthening of Padhar to Bijni (Package-VA) from Km 180.00 to Km 202.815 (Design Length 19.050 km) of NH-20 (New NH-154) of Pathankot-Mandi Section in the state of Himachal Pradesh.

Debris disposal scheme

S.No.	Description	Quantity	Unit
1	Material received from hill side cutting	654337.277	Cum
2	Total (1)	654337.277	Cum
3	Disposal and use of cutting material in road work		
1	Embankment filling from roadway cutting (80%)	131129.442	Cum
4	Total	131129.442	Cum
5	Material required to be disposed by cartage(2-4)	523207.835	Cum
6	Swell Factor 40%	209283.134	Cum
7	Total Material Required to be Disposed(5+6)	732490.969	Cum

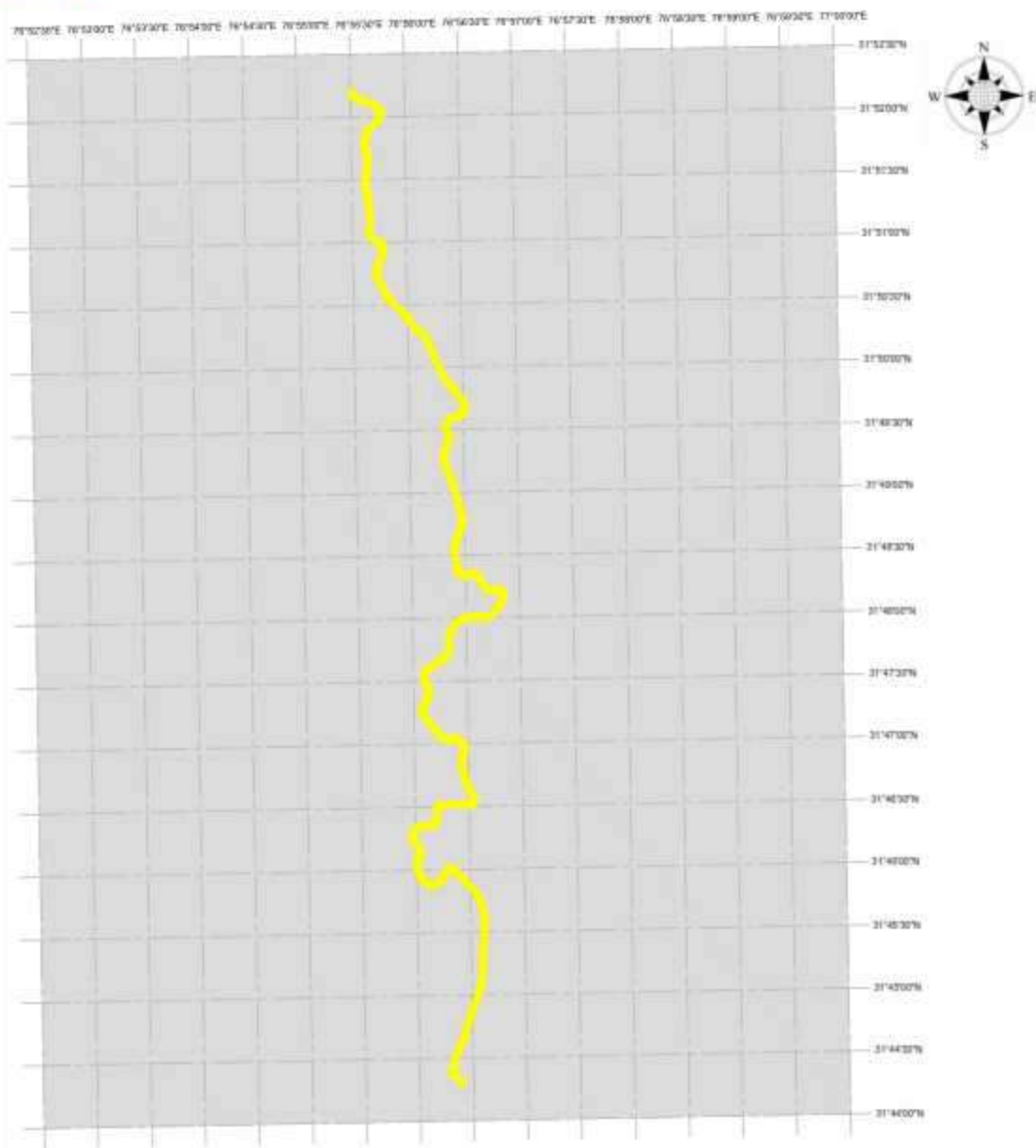
Summary of debris disposal

S.No.	Reused material for road construction	Total debris including 40% swell factor	Total disposal in dumping zone
1	2	3	4
1	131129.442	732490.969	732490.969

Note:- Muck disposal 732490.969 cum. Shall be catered to muck dumping location (I) km 175+500 to km 175+950 Nearby village Matha Neval having Capacity 425250 cum. and muck dumping location (II) km 177+975 to km 178+580 having Capacity 1197900 Cum. Nearby village Bijni Total Capacity 1623150 Cum. section for NH-154.


 Project Director
 NHAI, POJ - Palampur

Diversion of 19.5896 Ha. Forest land for Rehabilitation and Upgradation to Two lane with paved shoulder configuration & Strengthening of Padhar to Bijni (Package-VA) from Km 180.00 to Km 202.815 (Design Length 19.050 km) of NH-20 (New NH-154) of Pathankot-Mandi Section in the state of Himachal Pradesh.




 Deputy Conservator of Forests,
 Mandi Forest Division Mandi (H.P.)


 Project Engineer
 NH-20, Pathankot-Mandi

No.C.I.7/ 3051 /
H.P. Forest Department.



Dated Kullu, the/ 08 August, 2022/

From: - Divisional Forest Officer,
Wild Life Division, Kullu.

To: - Project Director,
NHAI, PIU-Palampur.

Subject: - **Diversion of 19.5896 ha. of forest land for Rehabilitation and Upgradation to Two lane with paved shoulder configuration & strengthening of Padhar to Bijni is (Package-VA) from Km 180.00 to Km 202.815 (Design Length 19.050 Km) of NH-20 (New NH-154) of Pathankot-Mandi Section in the state of Himachal Pradesh: Distance certificate under Divisional Forest Officer Wildlife Kullu, Himachal Pradesh for further process of FCA Stage-1**

Sir,

Kindly refer to your office letter No. NHAI/PIU-PALM/11016/12/Forest/22-23/687 dated 03-08 2022, on the subject cited above.

2 In this connection, it is submitted that as per the field report received from the RO, Wild Life Barot, the proposed site for construction for Rehabilitation and upgradation to Two lane diversion of 19.5896 ha. Forest land does not fall within the boundary of Nargu Wildlife Sanctuary as well as its Eco-Sensitive Zone. The exact aerial distance from nearest Nargu Wild Life Sanctuary & its Eco-Sensitive Zones is as under:-

Name of nearest Wild Life Sanctuary	Distance from the Boundary of Sanctuary.	Distance from the Boundary of Eco-Sensitive Zone
Nargu, Wild Life Sanctuary	From Padhar 10 Km & Bijni 12 Km	From Padhar 9 Km & Bijni 11Km

This is for favour of information please.

**Divisional Forest Officer,
Wild Life Division Kullu**

Social Impact Assessment Rehabilitation & Resettlement Plan

1.1 INTRODUCTION

The Social impact assessment and resettlement study is meant to determine the magnitude of actual and potential impact on the population due to improvement of proposed road with the objective to ensure the social considerations be given adequate weightage in the selection and design of proposed highway improvements. Basic idea is to minimize adverse social impacts with best possible engineering solutions at the optimal cost.

Rehabilitation & Resettlement (R & R) Plan is one of the most important aspects in Environmental Impact Assessment (EIA) studies because it fulfills the aspiration of local people and establishes the relationship between local people and project developers. The importance of Rehabilitation & Resettlement Plan in the state like Himachal Pradesh is much more as compared to other states as livelihood of most of the inhabitants depends mostly on forest and forest resources. The R & R plan has therefore been aimed to fulfill the aspiration, rights and privileges of local people and comprehensive social development plan.

Apart from the National Policy on Rehabilitation & Resettlement (2007), Land Acquisition Act 2013 there are many other policies applicable to various states and sectors, which suggest more relief packages for the project affected families. Considering the interest of the affected population a new Rehabilitation and Resettlement policy (2016) supplementing the National Policy on Rehabilitation and Resettlement (2007) has been formulated by the State of Himachal Pradesh and Land Acquisition Act 2013. The new policy is aimed to fulfill the aspiration of local inhabitants and ensures good share of jobs in the projects. The main objective of the new policy is to provide appropriate and adequate compensation to the affected families against the diversion of land, especially Unclassified State Forest (USF), to minimize the displacement, to provide adequate infrastructure facilities at rehabilitation site, to improve the living standard of affected zone and to facilitate the harmonious relationship between requiring body and inhabitants of affected zone.

The proposed R & R plan for Pkg-VA have been prepared considering the guidelines of Himachal Pradesh State of 2016 and RFCTLARR Act 2013.

1.2 CONCEPTS & DEFINITION

- a. Study Area:** The study area, also known as impact area has been defined as the sum total of core area and buffer area from the periphery of the core area. The study area includes all the land marks both natural and manmade, falling therein.
- b. Household:** A group of persons who normally live together and take their meals from a common kitchen are called a household. Persons living in a household may be related or unrelated or a mix of both. However, if a group of related or unrelated persons live in a house but do not take their meals from the

Common kitchen, then they are not part of a common household. Each such person is treated as a separate household. There may be one member households, two member households or multi-member households.

- c. Sex Ratio:** Sex ratio is the ratio of females to males in a given population. It is expressed as 'number of females per 1000 males'.
- d. Literates:** All persons aged 7 years and above who can both read and write with understanding in any language are taken as literate. It is not necessary for a person to have received any formal education or passed any minimum educational standard for being treated as literate. People who are blind but can read in Braille are also treated as literates.
- e. Literacy Rate:** Literacy rate of population is defined as the percentage of literates to the total population aged 7 years and above.
- f. Labour Force:** The labour force is the number of people employed and unemployed in a geographical entity. The size of the labour force is the sum total of persons employed and unemployed. An unemployed person is defined as a person not employed but actively seeking work. Normally, the labour force of a country consists of everyone of working age (around 14 to 16 years) and below retirement (around 65 years) that are participating workers, that is people actively employed or seeking employment. People not counted under labour force are students, retired persons, and stay-at home people, people in prisons, permanently disabled persons and discouraged workers.
- g. Work:** Work is defined as participation in any economically productive activity with or without compensation, wages or profit. Such participation may be physical and/or mental in nature. Work involves not only actual work but also includes effective supervision and direction of work. The work may be part time, full time, or unpaid work in a farm, family enterprise or in any other economic activity.
- h. Worker:** All persons engaged in 'work' are defined as workers. Persons who are engaged in cultivation or milk production even solely for domestic consumption are also treated as workers.
- i. Main Workers:** Those workers who had worked for the major part of the reference period (i.e. 6 months or more in the case of a year) are termed as Main Workers.
- j. Marginal Workers:** Those workers who did not work for the major part of the reference period (i.e. less than 6 months) are termed as Marginal Workers
- k. Work participation rate:** The work participation rate is the ratio between the labour force and the overall size of their cohort (national population of the same age range). In the present study the work participation rate is defined as the percentage of total workers (main and marginal) to total population.

1.3 METHODOLOGY

Rehabilitation and Resettlement Plan has emphasized that the project shall play a positive role in their

socio-economic upliftment and also for betterment of quality of life of tribes. In addition to the rightful compensation, the provisions of Rehabilitation, Relief, and Local Area Development Programme (LADP) have been proposed for the Up-gradation to 4 Lane of HP/Punjab Border to Mandi Section (Km 11.00 to 208.00) of NH-20 (New NH-154) project for Package-VA (Km 180.000 to Km 202.815) in Mandi district of Himachal Pradesh. The individual land holding in the affected area was lacking, therefore, survey was carried out for community lands and displaced households. All families, having the right of exploitation on community land, were considered as affected families. The surveys and preparation of the plan included the following procedure:

- Door to door Socio-Economic Survey of the project-affected families was conducted to collect the baseline data. Data was collected on various parameters of Quality of life, Income patterns, Land holdings, Amount of land loss due to this project, etc. This detailed information has been used in preparation of the R&R plan.
- The existing Socio-Economic profile of the project-affected area has been given in subsequent topics of this report.
- Discussion was held with all project affected families/persons, who have expressed their willingness to accept the project.

1.4 LAND REQUIREMENT

Total land requirement has been assessed as 70.7103 ha for the proposed project of Package-VA (Km 180.000 to Km 202.815) in which 24.0506 ha of land comes under the Government Land and rest 46.6597 ha land comes under Private Land. The details are presented below in the **Table 1.1:**

Table 1.1: Details of land to be acquired

Particulars	Area (in Ha.)
i. Total Land Area to be Acquired	70.7103
ii. Govt. owned land for which no compensation is to be paid	24.0506
iii. Forest Land	19.5896
iv. Private land to be acquired	46.6597

1.5 DESCRIPTION OF THE STUDY AREA

The study area covers part of Padhar and Mandi tehsil in Mandi district in the state of Himachal Pradesh. These areas covers villages/part of villages falling both sides of the National Highway (NH-154) i.e. the along the road side in the project area (Km 180.000 to Km 202.815). In the proposed project, there are 18 villages that fall under the study area. The tehsil wise details are presented below in the **Table-1.2:**

Table 1.2 Tehsils and Villages along the project road

Table 2.12 Tehsil and Villages along the project Road				
S.No	District	Tehsil	Village	No. of Structures
1	Mandi	Padhar	Saned	28
2	Mandi		Narla	18
3	Mandi		Singh	36
4	Mandi		Kunnu	13
5	Mandi		Sahal	25
6	Mandi		Pipali	26
7	Mandi		Pali	32
8	Mandi		Malog	7
9	Mandi		Maseran	15
10	Mandi	Mandi	Bhatog	8
11	Mandi		Dwardu	35
12	Mandi		Pakhari	6
13	Mandi		Dhokalwan	2
14	Mandi		Mehad	49
15	Mandi		Tandu	6
16	Mandi		Matha Neval	6
17	Mandi		Magal	11
18	Mandi		Bijan	32
Total Structures				355

1.6 BRIEF SOCIO-ECONOMIC PROFILE

The proposed project of up-gradation to 4 lanes of HP/Punjab Border to Mandi section (Km 180.000 to Km 202.815) of NH-20 (New NH-154) in the state of Himachal Pradesh fall under the Padhar and Mandi tehsil in Mandi district of Himachal Pradesh. The influence area (along the National Highway) also comes under the Mandi District.

The total population of Mandi district is 999,777 of which male and female were 4,98,065 and 5,01,712 respectively as per Census 2011. With regards to Sex Ratio in the district Mandi, it stood at 1007 per 1000 male. The child sex ratio is 916 girls per 1000 boys.

Average literacy rate of the district Mandi as per census 2011 is 81.53 percent. If things are looked out at gender wise, male and female literacy are 89.56 percent and 73.66 percent respectively. Total literates in the Mandi district are 723,747 of which male and female are 393,669 and 330,078 respectively.

1.6.1 INFLUENCE AREA

There are a total of 18 villages falls under Padhar and Mandi tehsil in Mandi district of Himachal Pradesh. Total population of these villages have been worked out to be 9,345 nos with the share of 4,649 nos males and 4,696 nos females allocated in 2090 nos households (Census, 2011) with average household size of 5. The overall sex ratio has been worked out to 1,000 male per 1,010 female.

The details are presented below in the **Table -1.3:**

Table 1.3: Population Status of the Study Area

Total Household	Total Population	Total Male Population	Total Female Population	Sex Ratio
2090	9,345	4,649	4,696	1,010

Source: Census 2011)

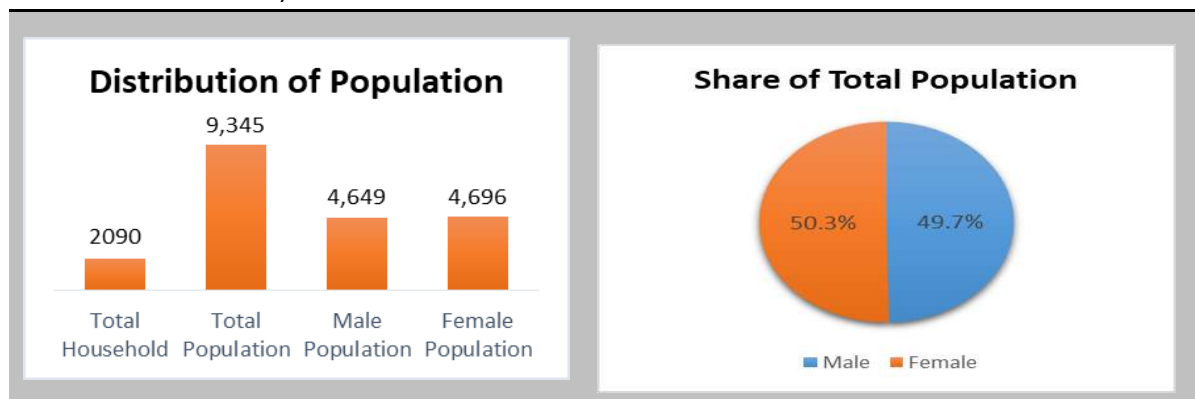


Figure 1.1: Population Status of the Study Area

The total child population of age group of 0-6 has been worked out to 1,039 which constitute 11.11 per cent of the total population. Of the total child population 50.5 per cent are boys and remaining 49.5 per cent are girl child. The child sex ratio in the age group (0-6) is 979 girls per 1,000 boys.

Table 1.4: Child Population Status of the Study Area

Total Child Population (0-6) Age Group	Total Boy Child Population	Total Girl Child Population	Sex Ratio
1,039	525	514	979

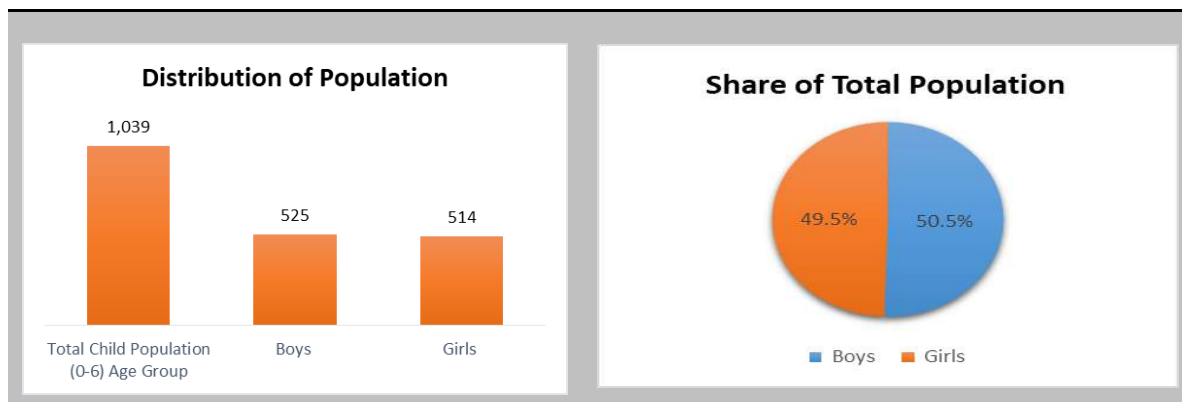


Figure 1.2: Child Population Status

1.6.1.1 SOCIAL GROUP DEMOGRAPHIC STRUCTURE

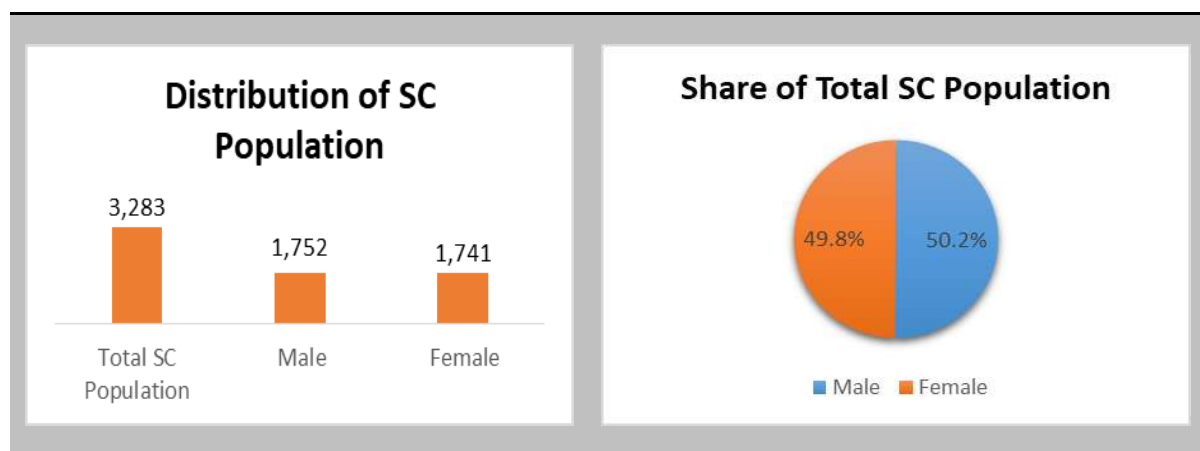
In the study area, the Schedule Caste (SC) population is 3,493 which constitute 37.37 per cent of the total population with 1,752 males (50.2%) and 1,741 females (49.8%). The sex ratio among this group of population has been worked out to 993 females per 1,000 males.

Similarly, the Scheduled Tribe (ST) population is 311 which constitute about 3.32 per cent of the total population with 158 males (50.8%) and 153 females (49.2%). The sex ratio among this community has been worked out to 968 females per 1,000 males.

Table 1.5: Gender wise Social Structure of the Study Area

Total SC Population	Total SC Male	Total SC Female	Total ST Population	Total ST Male	Total ST Female
3,283	1,752	1,741	311	158	153
Sex Ratio (SC)	993		Sex Ratio (ST)	968	

(Source: Census 2011)



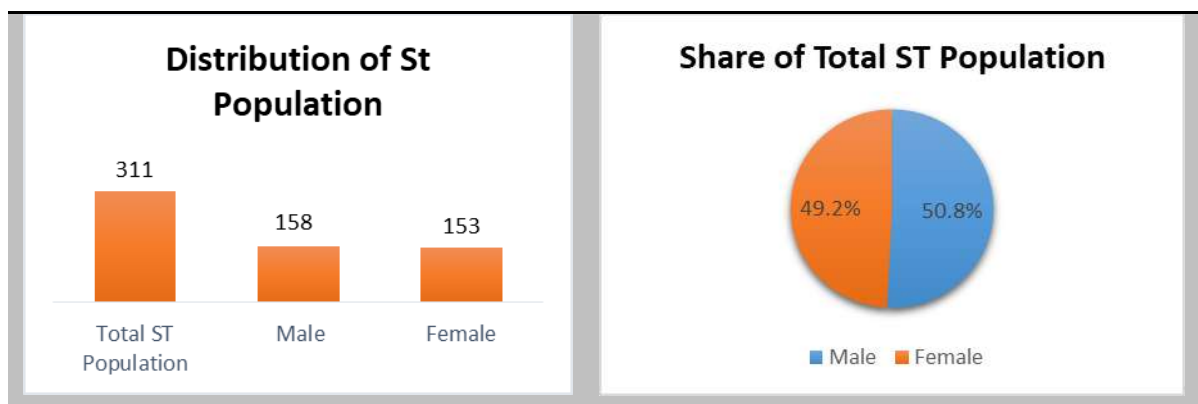


Figure 1.3: Gender wise Social Demographic Structure

1.6.1.2 LITERACY

In the study area, 81.61 per cent people are literates in which 54.8 per cent are male literates and remaining 45.2 per cent are female literates. The overall literacy rate of the study area has been worked out to 86.7 per cent with male & female literacy rate of 90.12 per cent and 73.15 per cent respectively, creating a gender gap in literacy rate of 16.97 per cent. The overall literacy rate in the project influence area is slightly higher than the district's average literacy rate.

Detailed status of literacy is given below in **Table- 1.6:**

Table 1.6: Literacy Status of the Study Area

Total Literate	Total Male Literate	Total Female Literate
6,787	3,723	3,064

(Source: As per Census Data 2011)

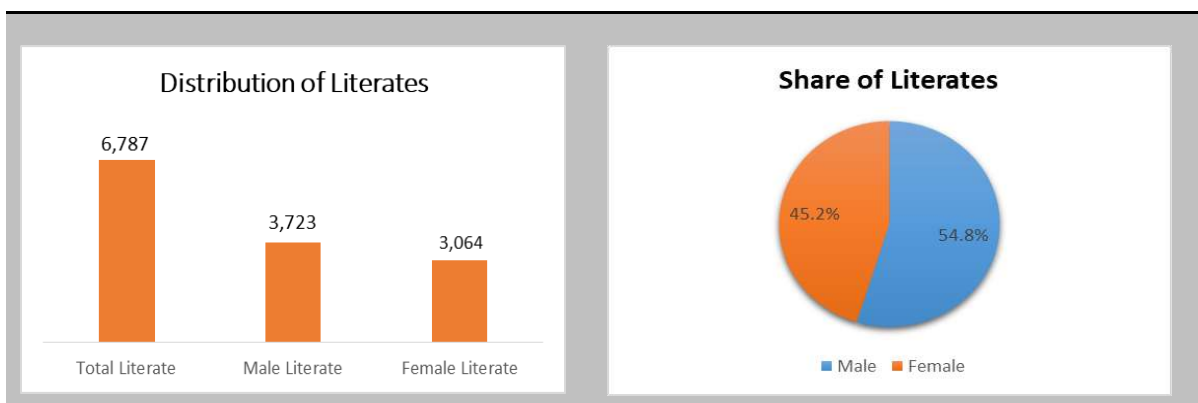


Figure 1.2: Literacy Status of the Study Area

1.6.1.3 AFFECTED VILLAGES

Total 18 villages are directly affected due to the various activities of the upgradation to 4 lane of Padhar to Bijan Section (Km 180.000 to Km 202.815) for Package-VA. Total population of affected villages is 3,835 nos comes from 2090 households. Total affected structures are 355 nos. In the affected villages, cultivation as well as other small businesss is the main occupation & source of income for the people. The

crops grown in the area are wheat, barley, maize, potato, rajmash & vegetables. Main horticulture crops of the district are mango, orange, kinnow, litchi etc. Wheat, Maize, Paddy, Potato are the main agricultural crops. Majority of the workers are employed in the agricultural activities.

1.6.1.4 AFFECTED FAMILIES

Total affected families are 715 nos (approx.) and the population of affected families is 3,550 nos come from total affected structures. The percentages of male & female population are 55.6% & 44.4% respectively. Average literacy rate in the affected families is 84.3% with maximum in male population. About people among the project affected families are employed in various works. Majority of the persons are engaged in the cultivation followed by small businesses and government/private jobs. Cows and Buffalos are the main source of milk in the surrounding. In general, the living standard is of the project affected families are satisfactory, but in spite of that the area has ample scope of development in various sectors viz. in health and education sectors for better livelihood & economic upliftment.

1.7 RESETTLEMENT & REHABILITATION PRINCIPLES

The data of R&R is just on the visual observation on site. The structures were counted during site visit. The actual numbers of affected structures will only be given when the R&R will be done by actual measurement on ground.

1.7.1 Types of Displacement

Development projects invariably affect a large numbers of people. Displacement usually occurs at two levels. However, the impacts of displacement are not easy to quantify or compensate. The population that is displaced usually is disturbed at two levels: Economic displacement and Social displacement. Economic displacement occurs in the following situations: Displaced from land partially or fully; and Displacement of other groups of population who are not dependent on and “Displacement from Land”, partially or fully leads to reorganizing one’s family economy in a new way, with or without cash compensation. When ‘land for land’ option cannot be enforced and only cash compensation is provided, some farmers invest compensation in purchasing another piece of land and continue with their cultivation. This means minor readjustments in organizing the family labour. If cash compensation involves investment in an occupation other than agriculture; it means that at least one of the adult males in the house will have to take up a new job. However, the cash may also be spent on non-sustainable or secondary items instead of purchase of new land, e.g. marriage, repayment of loans, purchase of consumer goods, construction of house, etc. the farmer often ends up in debt for consumption, having no future land to support his family.

“**Economic Dislocation**”, Land is the basic capital for a farmer. Due to land acquisition, the traditional source of earning gets severely hampered for the affected population. Apart from those persons whose land has been acquired, others without directly being affected by the project face some kind of economic

displacement at a wider level of economic interaction and participation. This means that changes come about sometimes creating completely alien sub-groups for the traditional network. On the other hand displacement also shatters the social hierarchic set-up of the society that is being displaced. Displaced social hierarchy, resulting in new inter-relationships of community participation, not only forces the displaced population to move to new relocation sites but also these people have to reestablish their social interactions and relationships afresh. However, this may not be very easily accomplished, as it is difficult to predict how the host village would react to these populations who would now depend on their resources. The first two levels affect the micro-level family relations, which is equally important, while the last one occurs at the macro-level. Displacement brings about vigorous interaction between the internal and external cultural settings, through commerce, business, job shifting, educational opportunities, etc. It increases competition that was not there so much, resulting in more conflicts. It can be said that the two levels do not occur in a sequential order, but come more or less simultaneously, either as a manifestation of displacement or in a latent form. A clear comprehension of the above aspects would make the project authorities much more competent.

1.7.2 Objectives of Resettlement and Rehabilitation Plan

The main objectives of the Resettlement and Rehabilitation Plan are to:

- To minimize displacement and to promote as far as possible, non-displacing and least is placing alternatives. Involuntary resettlement should be avoided where feasible.
- To provide better standard of life and to assist in each PAFs in regaining their economic status and sustain it for life long.
- To compensate the families affected adversely by construction of the project.
- To improve the quality of life of the PAFs and the surrounding project affected area by developing infrastructure facilities and also to provide trainings and skill development activities for their better living.
- To ensure that special care is taken for protecting the rights of the weaker sections especially the Scheduled Tribes and also care is to be taken not to disturb much the cultural and ethnicity of the area.
- To provide adequate compensation to PAFs whose land is acquired?
- To create good rapport with the local people for long-term relationship and mutual benefits.

1.7.3 Legal Framework

The principles adopted for addressing resettlement issues in the subproject have been guided by the Rehabilitation and Resettlement plan which is consistent with the existing legislations and policies of the Government of India applicable to state of Himachal Pradesh. The Final Rehabilitation and Resettlement plan is based on

- (i) The RFCTLARR Act, 2013

(ii) The National Rehabilitation and Resettlement Policy (NRRP), 2007,

(iii) Draft National Tribal Policy, 2006 and

All types of impacts on the Society related to the project include IR impacts and impacts to IP.

➤ **IR impacts:**

- Physical Displacement (relocation, loss of residential land or loss of shelter)
- Economical Displacement (loss of land, assets, access to assets, income sources or means of livelihood)

Impacts to IP:

Project-related IP impacts are triggered if a project directly or indirectly affects the dignity, human rights, livelihood systems, or culture of Indigenous Peoples or affects the territories or natural or cultural resources that Indigenous Peoples own, use, occupy, or claim as an ancestral domain or asset. Based on the above laws and principles, the core social safeguard principles are:

Avoiding or minimizing involuntary resettlement and impacts to indigenous peoples by exploring project and design alternatives;

- In cases, where IR and impacts on IP are unavoidable, enhancing or, at least, restoring the livelihoods of all affected persons in real terms relative to pre- project levels;
- Improving the standard of living of the displaced poor and other vulnerable group.
- Addressing through special efforts to reduce negative impacts on indigenous people; measures to ensure they receive culturally appropriate social and economic benefits, and also to ensure transparent mechanisms including consultations and actively participation in projects that affect them;
- Ensuring that affected persons benefit from the projects funded to the extent possible and they are consulted on the project at different stages of the project from its planning to implementation; and
- Integrating the RP and IPP with the overall preparation and implementation of the project and payment of compensation and other assistances prior to commencement of civil works.

1.7.4 RESETTLEMENT AND REHABILITATION PACKAGE

Resettlement and rehabilitation package is primarily based on the Rehabilitation and Resettlement Policy of Himachal Pradesh Government (2016), supplemented by National Policy on the Resettlement and Rehabilitation (2007).

1.7.5 Definitions

The various terms which are relevant to the proposed project are described in following paragraphs. The definition of the various expressions used in this policy is the same as defined under the chapter III of NPRR (2007) except 'Community', 'Affected area'.

- a) **Administrator for Rehabilitation and Resettlement" means:** an officer not below the rank of District Collector or commissioner in a State appointed for the purpose of rehabilitation and resettlement of affected persons.

1.7.5.1 "Affected family" means:

- i) a family whose primary place of residence or other property or source of livelihood is adversely affected by the acquisition of land for a project or involuntary displacement for any other reason or
 - ii) Any tenure holder, tenant, lessee or owner of other property, who on account of acquisition of land (including plot in the abadi or other property) in the affected area or otherwise, has been involuntarily displaced from such land or other property; or
 - iii) Any agricultural or non-agricultural labourer, landless person (not having homestead land, agricultural land, or either homestead or agricultural land), rural artisan, small trader or self-employed person; who has been residing or engaged in any trade, business, occupation or vocation continuously for a period of not less than three years preceding the date of declaration of the affected area, and who has been deprived of earning his livelihood or alienated wholly or substantially from the main source of his trade, business, occupation or vocation because of the acquisition of land in the affected area or being involuntarily displaced for any other reason.
- b) **"Affected area"** means area of village or locality notified by the state government under paragraph of 7.1.2 of the R & R policy of State Government under paragraph 6.1 of NPRR(2007);
- c) **"Agricultural land"** includes lands being used for the purpose of
- a. agriculture or horticulture;
 - b. dairy farming, poultry farming, pisciculture, breeding of livestock or nursery growing medicinal herbs;
 - c. raising of crops, grass or garden produce; and
 - d. land used by an agriculturist for the grazing of cattle, but does not include land used for cutting of wood only;
- d) **"Appropriate Government" means,-**
- e) in relation to a project which is executed by the Central Government agency or undertaking or by any other agency on the orders or directions of the Central Government, the Central Government;
 - a. in relation to the acquisition of land for purposes other than (i) and (ii) above, the State Government; and
 - b. in relation to the rehabilitation and resettlement of persons involuntarily displaced due to any other reason, the State Government;
 - f) **'BPL family'** The below poverty line (BPL) families shall be those as defined by the Planning Commission of India from time to time and included in a BPL list for the time being in force.

- g) **"Commissioner for Rehabilitation and Resettlement"** means the Commissioner for Rehabilitation and Resettlement appointed by the State Government not below the rank of Commissioner' or of equivalent rank of that Government.
- h) **"family"** includes a. person, his' or her spouse, minor sons, unmarried daughters, minor brothers, unmarried sisters, father, mother and other relatives residing with him or her and dependent on him or her for their livelihood; and includes *"nuclear family"* consisting of a person, his or her spouse and minor children.
- i) **"Holding"** means the total land held by a person as an occupant or tenant or as both.
- j) **"Land acquisition" or "acquisition of land"** means acquisition of land under the Himachal Pradesh Right to Fair Compensation and Transparency in Land Acquisition Rehabilitation and Resettlement Rules, 2016, as amended from time to time, or any other law of the Union or a State for the time being in force.
- k) **"Notification"** means a notification published in the Gazette of India or, as the case may be the Gazette of a State.
- l) **"Project"** means a project involving involuntary displacement of people, irrespective of the number of persons affected;
- m) **"Requiring body"** means a company, a body corporate, an institution, or any other organization for whom land is to be acquired by the appropriate Government, and includes the appropriate Government if the acquisition of land is for such Government either for its own use or for subsequent transfer of such land in public interest to a company, a body corporate, an institution, or any other organization, as the case may be, under lease, license or
- n) **"Community"** means the resident of a village as a whole, clan, sub-clan or kindred.

1.7.5.2 RESETTLEMENT AND REHABILITATION MEASURES

The process of R&R has two distinct components namely resettlement and rehabilitation. Resettlement primarily involves the physical relocation of the affected population to a new residential site. Rehabilitation on the other hand means to assist the affected population so that every individual could regain and/or improve him/her life and socio-economic status after displacement. Imparting skills and/or vocations to the PAPs primarily is undertaken in this. Resettlement and Rehabilitation involves the following interventions:

Acquisition of land and homestead plots would have to be compensated in accordance with the Land Acquisition Act, 2013 and provisions laid in the NRRP-2007 Resettlement involves provision of alternate housing site along with amenities and facilities. Also, assistance is given to the PAFs while shifting to these sites. The aforementioned R & R package and the provisions under Local Area Development plan were met with on the basis of surveys conducted jointly by RSET and project developer as follows:

- Revenue survey of the land required for various project activities was conducted by project authorities with the State Revenue Department.
- Onsite verification of the land involved, by the officers of Revenue Department, Forest Department and District administration.
- Door to door socio-economic survey of the project-affected families was conducted by a team of scientists/Socio Economic Expert from Mantec Consultant Pvt. Ltd. to collect the base line data. Data was collected on various parameters of quality of life, income patterns, land holdings amount of land loss due to this project, etc., according to the questionnaire developed for the purpose. This detailed information has been used in preparation of the R&R plan.

1.7.5.3 INSTITUTIONAL ARRANGEMENT FOR R&R IMPLEMENTATION

In order to ensure smooth and effective land acquisition, implementation of R&R measures, monitoring of R&R operations etc., the NRRP – 2007 & 2013 lays provision for appointment for commissioner R&R and Administrator R&R. The State Government shall appoint an officer of the rank of Commissioner/ Secretary of that government for R&R in respect of such projects to which this policy (NRRP-2007 & 2013) applies. The commissioner shall be responsible for supervising the formulation of R&R plans/schemes, proper implementation of such plans/schemes and redressal of grievances.

The State Government shall, by notification, appoint in respect of that project, an officer not below the rank of District Collector of the State Government to be Administrator for R&R. Subject to the superintendence, directions and control of the appropriate Government and Commissioner for R&R, the Administrator for R&R shall take all measures for the rehabilitation and resettlement of all PAFs in respect of that project. The overall control and superintendence of the formulation of R&R plan and execution of the same shall rest in the Administration for R&R. The officers and employees shall assist the administrator for R&R, the appropriate government may provide. In view of the above, the following institutional arrangement for effective implementation & monitoring of R&R activities are suggested.

A. Supervisory Body

- Commissioner for R&R
- Project In-charge of the upgradation to 4 lane of HP/Punjab border to Mandi section (Km 180.000 to Km 202.815) of NH-154 (Old 20) in the state of Himachal Pradesh project.

B. Implementation Body

- Administrator for R&R
- Project In-charge of upgradation to 4 lane of HP/Punjab border to Mandi section (Km 180.000 to Km 202.815) of NH-154 (Old 20) in the state of Himachal Pradesh Project.
- Representatives of village level Committees (VLC)

- Representatives of women of the affected villages
- Representatives of Nationalized Bank
- Representatives of Forest Department
- Representatives of Local NGOs
- MLA/MP of the Area
- Representative Scheduled Tribes residing in the affected area.
- Land Acquisition Officer of the project

Besides the foregoing organizational arrangement liaison should be established by the administrator for R&R with the other government departments, which will extend support in the implementation of land acquisition and rehabilitation plans. Specifically, government organizations like Department of Revenue, Rural Development, Agriculture, Forest, Horticulture; Rural Industries, etc. can be contacted for dovetailing their plans for the economic rehabilitation of PAFs. These organizations/departments shall not only extend their various development schemes for the economic welfare of the PAFs but would also provide technical guidance and training to PAFs in carrying out economic activities. However, the NRRP-2007 & 2013 indicates R&R Committee at Project level, under the Chairmanship of Administrator for R&R.

Table 1.7: Assistance and Benefits

S. No.	Compensation & R&R Assistance	Entitlement Provision
As per New Land Acquisition Act, 2013		
A	Component of compensation package in respect of land acquired under the Act	
1	Market value of land	To be determined as provided U/s 26 of the Act.
2	Factor by which the market value is to be multiplied in the case of rural areas	1 to 2 based on the distance of the project from urban area, as may be notified by the appropriate Government.
3	Value of assets attached to land or building	To be determined as provided U/s 29 of the Act.
4	Solatum	Equivalent to 100% of the market value of land against market value of land mentioned against Sl. No. 1 of A multiplied by the factor specified against 2 of A for rural areas plus value of assets attached to the land or building against Sl. No. 3 of A.
5	Final award in rural areas	Market value of land against market value of land mentioned against Sl. No. 1

S. No.	Compensation & R&R Assistance	Entitlement Provision
As per New Land Acquisition Act, 2013		
		of A multiplied by the factor specified against 2 of A plus value of assets attached to the land or building against Sl. No. 3 of A plus solatium mentioned against Sl. No. 4 of A.
B	Elements of Rehabilitation and Resettlement Entitlements	
1	Provision of housing units in case of displacement	If a house is lost in rural areas, a constructed house shall be provided as per the Indira Awas Yojana specifications. Provided further that if any affected family in rural areas so prefers, the equivalent cost of the house may be offered in lieu of the constructed house. Provided also that no family affected by the acquisition shall be given more than one house under the provisions of this Act.
2	Choice of Annuity or Employment	Annuity policies that shall pay not less than two thousand rupees per month per family for twenty years, with appropriate indexation to the Consumer Price Index for Agricultural Labourers.
3	Subsistence grant for displaced families for a period of one year	Each affected family which is displaced from the land acquired shall be given a monthly subsistence allowance equivalent to Rs. 3000/- per month for a period of 1 year from the date of award.
4	Transportation cost for displaced families	Each affected family which is displaced shall get a one- time financial assistance of Rs. 50000/- as transportation cost for shifting of the family, building materials,

S. No.	Compensation & R&R Assistance	Entitlement Provision
As per New Land Acquisition Act, 2013		
		belongings and cattle.
5	Cattle shed/Petty shops	Each affected family having cattle or having a petty shop shall get one-time financial assistance of such amount as the appropriate Government may, by notification, specify subject to a minimum of Rs. 25000/- for construction of cattle shed or petty shop as the case may be.
6	One-time Resettlement Allowance	Each affected family shall be given a one-time Resettlement Allowance of Rs. 50000/- only.

Table 1.8: Village List under Effected Area

S.No	District	Tehsil	Village	Pvt. Land (Ha)	Govt. Land (Ha)
1	Mandi	Padhar	Saned	17.0262	5.8447
2	Mandi		Narla		
3	Mandi		Singh		
4	Mandi		Kunnu		
5	Mandi		Sahal		
6	Mandi		Pipali		
7	Mandi		Pali		
8	Mandi		Malog		
9	Mandi		Maseran		
10	Mandi	Mandi	Bhatog	29.6335	18.2059
11	Mandi		Dwardu		
12	Mandi		Pakhari		
13	Mandi		Dhakalwan		
14	Mandi		Mehad		
15	Mandi		Tandu		
16	Mandi		Matha Neval		
17	Mandi		Magal		
18	Mandi		Bijan		
Total land (Ha)				70.7103	

The data of R&R is just on the visual observation on site. The structures were counted during site visit. The actual numbers of affected sturctures will only be given when the R&R will be done by actual measurement on ground. The tentative details of Base line data of structure characteristics are given in **Table 1.7** below.

Table 1.7: Summary of Resettlement Impacts

S. No.	Impacts	Resettlement Impacts
1.	Total Area of Land to be Acquire	70.7103 Ha.
2.	Affected Houses	355 nos
3.	Private Land to be Acquired	46.6597 Ha.

1.7.5.4 Directly Affected villages

As indicated earlier, 18 numbers of villages have been affected along the proposed national highway and the details are given in table 1.8 above.

1.7.5.5 Information Disclosure, Consultation and Participation

The R&R plan has been prepared after conducting Survey of the AHs, focused group discussions, public meetings and in consultation with all stakeholders. Direct interaction, interviews has been carried out with

APs, local community and people residing nearby area, particularly people living in the villages along the road stretch proposed for widening/strengthening. The list of participants is mainly from affected persons of the subproject, public representative and residents of the area.

The basic purpose for the widening/strengthening of the project road section was discussed with the affected groups, members as well as villagers of nearby area. The proposed widening/strengthening of road was explained in detail to the general public living in the area with details of improvement works proposed and the extent up to which the impacts are likely to happen. Technical things like the volume of traffic; the need for road widening/strengthening, the likely impacts on land and structures along the road and its peripherals, and the efforts taken for minimizing the impacts were discussed in detail.

1.7.5.6 PUBLIC CONSULTATIONS

The importance of early communication with the public is essential to the success of an EIA process and to the outcome of the project for which such an exercise is undertaken. The stakeholders can provide pools of information into the process, regarding concerns to be recognized, considered or to be reflected. In this context, public consultation was carried out during the study period as an integral part of environmental assessment process to assess the people's reaction to the proposed project, and to solicit views of stakeholders, which could be incorporated in the project design. Such consultation was also intended to involve people in the decision making process.

Public consultation revealed that roadside communities use the road extensively for their requirement. So local people in the immediate neighborhood have an interest in widening of the road but they had some reservation on this proposal if this results in excessive dislocation of people and properties. One of the major decisions taken from consultations was to avoid some congested settlements by bypasses and elevated roads. Other issues like compensation, drainage problem, safety, impact on roadside vegetation, compensatory plantation and impact on water bodies etc. raised by people during consultations have been taken into consideration while devising mitigation measures.





Fig 1.3: Public Consultation in Villages

1.7.5.7 Grievance Redressal Mechanism

The NHAI will constitute a three-member Grievance Redressal Committee (GRC) comprising of the concerned Project Engineer/Manager of NHAI Kangra the elected member of the project area and one member from the public who is known to be persons of integrity, good judgment and commands respect among the community. The existence of the GRC will be disseminated to the villagers through printed handouts providing details of the structure and process in redressing grievances. Any aggrieved villager can approach GRC, chaired by the Engineer/Manager of NHAI, Kangra and if the grievance of the villager is not addressed, the aggrieved person will be directed to approach the District Collector. The aggrieved person will have the right to approach the court of law, if he/she is still unsatisfied with the decisions taken by the GRC and the Collector.

The GRC will meet every month, determine the merit of each grievance, and resolve grievances within a month of receiving the complaint; failing which the grievance will be addressed by the District Collector. If not satisfied, the affected persons will have the option of approaching the appropriate courts of law. Records will be kept of all grievances received including: contact details of complainant, date that the complaint was received, nature of grievance, agreed corrective actions and the date these were affected, and final outcome. The flow diagram (**Figure-1.4**) shows the entire process of grievance redressal.

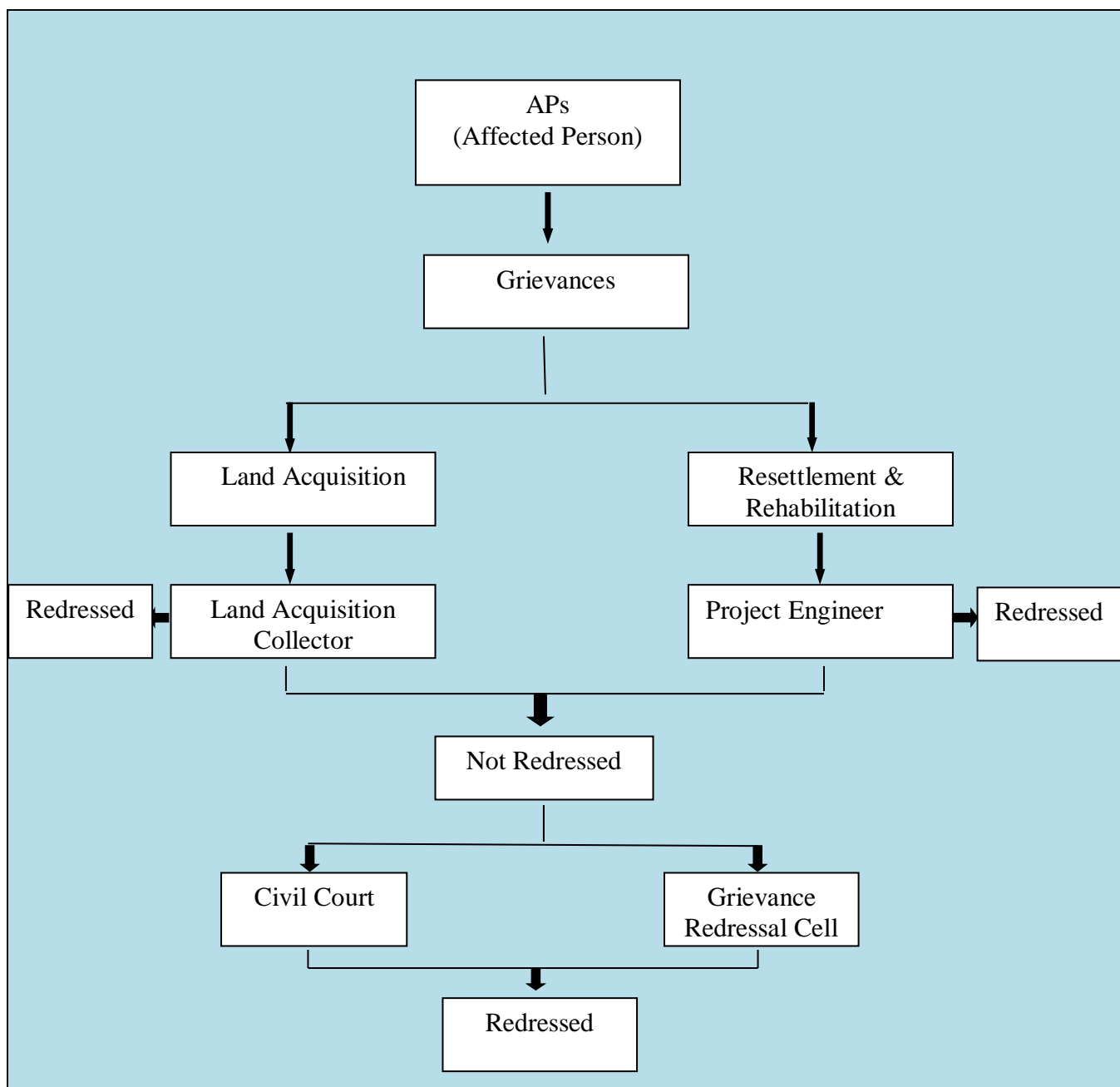


Figure 1.4: Grievance Redressal Mechanism


1.7.5.8 Resettlement Budget and Financing Plan

The resettlement cost estimate for this subproject includes compensation for affected lands, compensation for affected structures, rehabilitation grant against significant loss of income and special benefits to vulnerable as per the provisions of the resettlement framework. Contingency cost has also been made a part of the resettlement budget. The major items of this R&R cost estimate are outlined below:

- Compensation for land parcels to be acquired against payment of cash compensation;
- Compensation for affected structures/properties

- Rehabilitation Grant/Additional Assistance
- Additional benefits to vulnerable AHs
- Contingency cost.

The R&R Budget shall be finalized after completion of detail R&R Survey as per the details of RFCTLARR Act 2013 & Himachal Pradesh State Government Act 2016 for R&R i.e The Himachal Pradesh Right to Fair Compensation and Transparency in Land Acquisition, Rehabilitation and Resettlement (Compensation, Rehabilitation and Resettlement and Development Plan) Rules, 2016.


Project Director
NHAI, PILI - Palampur

C/S 
Deputy Conservator of Forests,
Mandi Forest Division Mandi (H.P.)